



B-1395


OLD EAST BALTIMORE #D

1803-34 N. Aisquith St.
Balto. MD


M. Hayward

9/2005

SHPO



See corner North Ave = Aisquith St.
West + South elevations



11/02

1099



B-1395

OLD EAST BALTIMORE MD


Eastern United M.E. Church (North Ave. M.E. Church)

BALTO. MD

M. Hayward



9/2005

SHPO



0001 0000 687
KODAK SAFETY FILM

Southwest corner North Ave. + Caroline St.
South + west elevations



1100



B-1395 = OLD EAST BALTIMORE MD

1501-33 E. North Ave.

BALTO, MD

M. HAYWARD

9/2005

SHPO

South side of North Ave., east of Caroline St.

North elevation

3/6/2

1101



B-1395

OLD EAST BALTIMORE MD

1508-14 E. Lafayette St



Balto. MD

M. Hayward

9/2005

SHPO

Ne corner Lafayette & Dallas St
South elevation



4/62

1101



0 2017 0217 8889 1088
7126 3112 3112 3112
NR 014 NB



B-1395

OLD EAST BALTIMORE MD

1800-36 N. Dallas St.

BALTO, MD

M. Hayward

9/2005

SHPO


West side Dallas St. S/ North Ave.

East elevation

5/02

1101

0 0012 8000 15 54 0008 2126 3/180*0
NA 100 7000 1000 1000 1000 1000





B-1395

OLD EAST BALTIMORE HD

1649 E. North Ave., George Baudinschmidt House

BAITD, MD

+ 1643-47 North Ave.

M Hayward

9/2005




SHPO

See across Broadway - North Ave.

North elevations

6/62

1102



© 1981/2/3/4/5/6/7/8/9/10/11/12/13/14/15/16/17/18/19/20/21/22/23/24/25/26/27/28/29/30/31/32/33/34/35/36/37/38/39/40/41/42/43/44/45/46/47/48/49/50/51/52/53/54/55/56/57/58/59/60/61/62/63/64/65/66/67/68/69/70/71/72/73/74/75/76/77/78/79/80/81/82/83/84/85/86/87/88/89/90/91/92/93/94/95/96/97/98/99/00



B-1395

OLD EAST BALTIMORE HD

1610-28 E. LAFAYETTE ST.

BALTO, MD.

M. HAYWARD




9/2005

3470

NE corner Lafayette + Bethel
West + South elevations

7162

1102





THE GREAT BLUES IN WALL STREET

WELCOME TO
THE GREAT
BLUES IN WALL
STREET
WALKER THE
FATHER OF THEM

SCHOOL

STOP

WALL ST
141

B-1395

OLD EAST BALTIMORE MD

Great Blacks in ~~Way~~ Museum (former Fire Engine House No. 79)

BALTO. MD

+ 1603-09 E. North Ave.

H. Hayward

9/2005

SAPD

See corner North Ave + Bond St.
North-west elevations

8/62

1102





B-1395

OLD EAST BALTIMORE HD


1870-32 N. Broadway

BALTO, MD

H. Hayward


9/2005

SH70



0 001 5 9212 8880 2
NB 920 < 44

NW corner Broadway + Clifton Place
East + south elevations



9162

1102





B-1395

OLD EAST BALTIMORE HS


1615-49 E North Ave.

BALTO. MD

M. Hayward

9/2005

SHPO



South Side North Ave, west of Broadway
North elevations



10/62

1102





8-1395

OLD EAST BALTIMORE HD

North BALTIMORE GERMAN M.E. Church (now New Life Missionary Baptist)

BALTO. MD

M. HAYWARD

9/2005

SHTO

NE cor. Lafayette & BOND
West + South elevations

11/12

1102

0 1001/2 *9212 8829 92-2 H 11111
H 2-36 6888 2126 3/100.0
BN 1000 > 11111 # 11111



B-1395

OLD EAST BALTIMORE HD

1700-16 N. Caroline St

BALTO. HD.

M. Hayward

9/2005

SHPO

West side of Caroline, N/Lanvale

East elevation

12/62

1107

1500
E. LANVA



B-1395 OLD EAST BALTIMORE MD

Zion Baptist Church (English Evangelical Lutheran Church
of the Reformation)

BALTO. MD

H. Hayward

9/2005

SHPO

+ 1700-16 N. Caroline St.

NE corner Caroline & Lanvale
South & east elevations

13/62

1107



B-1395 OLD EAST BALTIMORE MD

1600-40 N. Caroline St.

BALTO. MD.

M. HAYWARD

9/2005

SHPO

W side of lawline, South Carolee

East elevations

14162

11176



B-395

OLD EAST BALTIMORE HD

Oliver Multi-Purpose Center (School #20)

BALTIMORE MD

M. Hayward


9-2005

SHPO



NE corner Eden + Federal Streets

West + South elevations



15162

1116





B-1395

OLD EAST BALTIMORE HD

1603-41 N. Caroline St

BALTO. MD

M. Hayward

9/12/05

SAPO

East side, N of Federal St
West + south elevations

16/6/2

1117



OLD EAST BALTIMORE HD

B-1395

1608-20 Broadway

BALTO. MD

M. HAYWARD


9/2005

SAPO

EAST elevation



6 1001/3 *92 12 8085
1608 2120 3/1001
NA 508-011



17162

1118



B-1395 OLD EAST BALTIMORE HD

1425-35 Federal St.

BALTO. MD

M. HAYWARD

9/2005

SHPO

55 Federal St w/ Caroline

North elevations

18 Nov

1125



B-1395

OLD EAST BALTIMORE #D

1404-16 Oliver St.

BALTO MD

H. Hayward

9/20/65

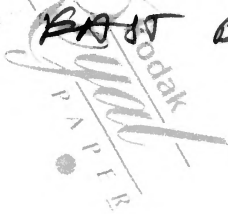


SHPO

NW corner Oliver + Spring St

South elevation

19/62

1125



001/2 *9212 8880 64 3
NR 290 4118 H



1501

B-1395

OLD EAST BALTIMORE HD

1501-41 N. Bond St.

BALTO MD

M. HAYWARD

9/2005




SLD0

NE cor Bond + Oliver Streets

West elevation

20162

1127



9212 8880 TH
NB 120 < 111



B-1595

OLD EAST BALTIMORE HD

New Bethlehem Free Will Baptist Church (Emanuel Reformed Episcopal)

BALTO, MD

↳ 1426-22 Eden St.,

H. Hayward

9/2005

SHPO

Northwest corner Hoffman + Eden

(South + east + elevations)

24169

1135



OLD EAST BALTIMORE MD

(St. Joseph's Hospital Nurses Home)

15-1346

Oliver Place

BALTO, MD

M. Hayward

9/2005

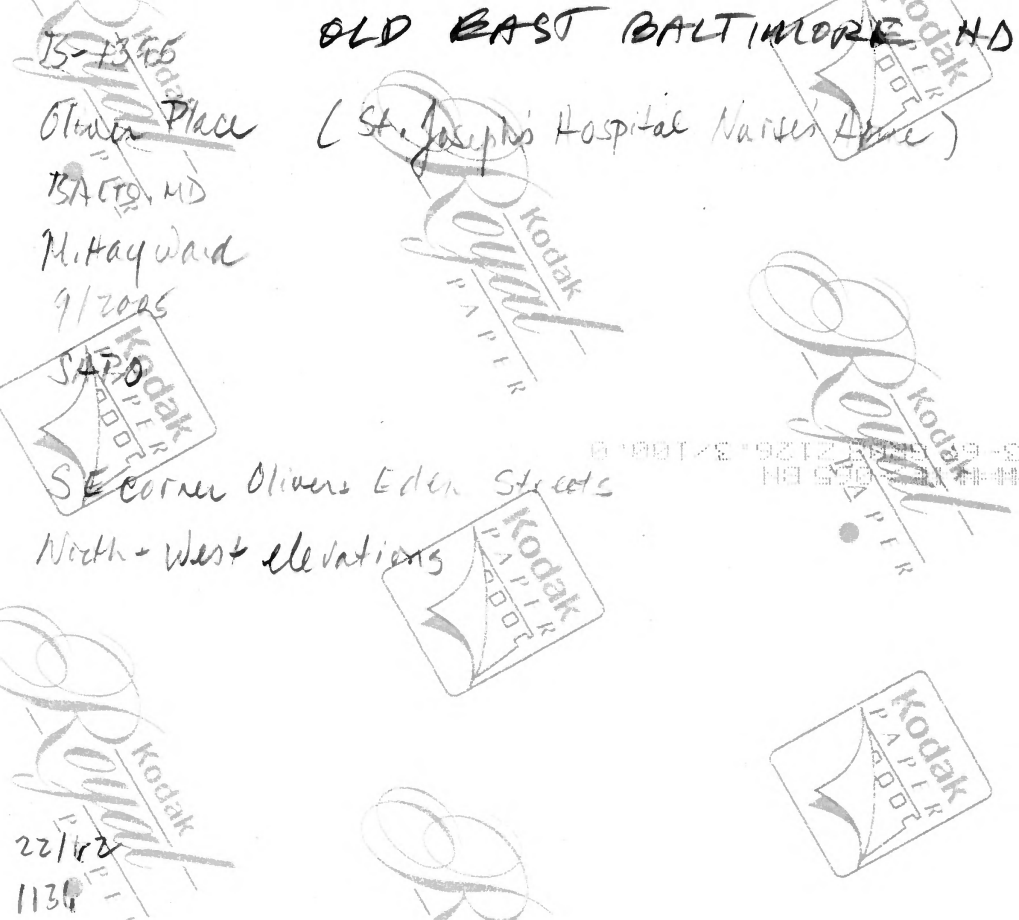
JAPD


SE corner Oliver & Eden Streets

North + West elevations

22/1/82

1136





B-1095

OLD EAST BALTIMORE HD

St. Francis Xavier Church + School (St. Paul's Roman Catholic Church + School)

BALTO, MD

M. LAYWARD

9/2005

S470

~~Se corner Olive + Caroline Streets~~

West + North elevations

23/62

1137



B-13A5 OLD EAST BALTIMORE HD


Detick & Barney Machine Woods (former)

BALTO. MD


M. Hayward

9/2005

SHPD



Ns Ruston w/ Greenmount
West & South elevations



0 001/3 9212 8888
8888 2126 3/100 0
8888 041 BN

24/62

1141





B-1395

OLD EAST BALTIMORE HD

718-24 E. Preston St.

BALTO, MD

M. HAYWARD

9/2006





SHPO

New corner Preston + Proctor St

South east elevations

25/62

1142



1-44 0808 2126 3/11/02 12 8000 44 1-44
NO 629 < H H H H H H H H H H



B-1395 OLD EAST BALTIMORE MD

800-836 E Preston St.

BALTO. MD

M. HAYWARD

9/2005



SHPO

N's Preston West of Valley St

South elevations

26/62

1143



001/5 19212 8009 12
2 5008 2126 3/100
1143 > 003 88
NR 200 > 1110 11



3-1395

OLD EAST BALTIMORE MD

309-29 Valley St,

BALTO, MD

H. Hayward



9/2005

SH70

East side, north of Preston
West elevation

27/62

1143



0100170192128029 413
NB 890 4111111



1306

1308

1310

B-1395

OLD EAST BALTIMORE MD

1304-10 Valley St.

BALTO. MD



M. Hayward

9/2005

SH70

West side, N of Preston

East elevation



28/62

1144



© 1998 Kodak Paper Co. 9212 8005 B
0 508 2126 1144
1144-056 BN NB 998-1144



B-1395

OLD EAST BALTIMORE MD

Memorial Baptist Church (Grace Baptist)

BALTO. MD

M. Hayward

9/2005




SHPO

NE corner Caroline & Dixon Streets

West & South elevations

29/62

1150



© 1981/8 *9212 8989 US
NO 900 4111



B-1345

OLD EAST BALTIMORE MD

400-20 E. Biddle St. + 1200-18 Brentwood Ave



BALTO MD

(Industrial Building to rear)

M. Hayward

9/2005


SHPD



NE corner Biddle + Brentwood
South elevation Biddle; east elevation Brentwood

30/62

1154



9212 8035 GC
NS 090 < 11 11



B-1395

OLD EAST BALTIMORE MD

600-70 E. Biddle St.

BALTO. MD

M. A. BOWARD

9/2005

5470

NE corner Biddle + Brentwood

Southwest elevations

31/62

1154





B-1395

OLD EAST BALTIMORE MD

700-32 Mura St. Industrial Building Co. USA



Balto. MD

M. Hayward

9/20/5

SHPO

South-west elevations



32/62

1155





OLD EAST BALTIMORE

B-1545

BALTO, MD


M. HAYWARD

9/2005

SHPO



+ 1213-27 Hayford Ave.

(HARFORD AVE, N.E. Church)



Ne cor Hayford Ave. + Bridle St.

West + South elevations



34162

11660



ANCIENT 049 BN
N N N N N
808 2126 3/1981



B-1395

OLD EAST BALTIMORE HD

1700 N. Caroline St

BALTO. MD

M. Hayward

9/2005

SHPO

NW corner Caroline + Bridle Sts.

South + east elevations

35/62

1162



B-1395

OLD EAST BALTIMORE HD

1201-19 N. Caroline St

Balto MD



H. Hayward

9/2005

SHPO


Na corner Caroline + Bodde St.

West + South elevation



36/62

143





100-101

100-101

Low Wing

B-1395

OLD EAST BALTIMORE HD


1205-29 N Dallas St.

Balto, MD

M. Hayward


9/2005

SAPD



East side, south of Preston

West - north elevations



37/62

1163



01001/S 9212 8819 25
118 200 < 1111



B-1395

OLD EAST BALTIMORE MD


1230-50 N, Broadway

BALTO. MD.

M. Hayward


9/2005

SHPO



West side of Broadway, South Preston

East elevation



38/62

1164



0 001/3 9212 8099
8088 2126 3/100.0
#2-038 BN
NB 830<44



B-1395

OLD EAST BALTIMORE #D

Highway Christian Church (Greenmount Ave. M.E.)

Balls, MD

M. Hayward

9/2005



SFPO

NW corner Homewood + Chase

Southwest elevation

39162

1169



0001 9212 8809 00 12
11 900 <41 11 11



NO PARKING
THURSDAY
8AM-11AM
← CARS TOWED AWAY →

St. Andrew's Episcopal Church
112 N. 10th St. - 1st Floor
St. Andrew's Episcopal Church
112 N. 10th St. - 1st Floor

B-1395

OLD EAST BALTIMORE MD

Holy Innocent's Episcopal Church (now Grace Memorial Church)

BALTO MD

M. Hayward


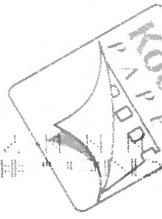

9/2005

SHPO

NW cor Eden & Chase Streets
South & east elevations

4062

1175



7-42 6888 2126 5 1111 0
11111 > 052 EN



BETTS
FUNERAL HOME

B-1395 OLD EAST BALTIMORE MD

1123, 1125, 1127, 1129 N. Caroline



BACTO. MD

M. HAYWARD

9/2005

SHPO

S.E. cor Biddle + Caroline
West elevations



4/1/62

1177



9812 8006
588 2126
027 BN





B-1395

OLD EAST BALTIMORE HD

1105-21 N. Dallas St

Balls, MD

M. Hayward

9/2005



SHPO

East side, South of Bidale

West, with elevations

43/62

1177



1105-21 N. Dallas St
Baltimore, MD
M. Hayward
9/2005
SHPO



B 1345

OLD EAST BALTIMORE MD

Cathedral of the Living Word (Faith Presbyterian Church)

Balto, MD

M. Hayward

9/2005




SHPO

New Center Broadway + Bay St

South - east elevation

44/62

1164




4212 8089 29-3-1
#4447-052 BN
1-3-67 6R08 2122



OLD EAST BALTIMORE. MD

B-1395


Clifton Savings Bank Building
Balto, MD



M. Hayward

9/2005


SHPO



Se corner Broadway - Bay St.

North elevation

04 6908 2126 3/1000
#1447 > 050 BN



45162

1165





B-1395

St. James School



Balto, MD

M. Hayward


9/2005

SHPO

BLD EAST BALTIMORE HD



West side Somers St. N/E Eager
East elevation



47/62

1138

0101/5 9212 8009 28-
87 9088 2126 3100 0
2 034 EN



1210

1210
1210
1210

1210

1210

1210

1210

1210

1210

1210

1210

1210

1210

1210

1210

1210

1210

1210

1210

1210

1210

1210

1210

1210

1210

1210

1210

1214

B-1395

OLD EAST BALTIMORE MD

1708-10 E. Gay St

Baltimore, MD



M. Hayward

9/2005

SHPO

South elevation

East of Aisquith St.



44162

11/88



B-1395

OLD EAST BALTIMORE HD.

1214-40 E. Eapen St

BALTO. MD

M. Hayward



9/2005

SHPO

NE corner Eapen & Somerset St
South elevation

49162

1188



0*00175 0212 8889
8888 2120 3/1000 B
#>032 BN



B-1395

OLD EAST BALTIMORE HD

Madison Square + 1000 block Edin

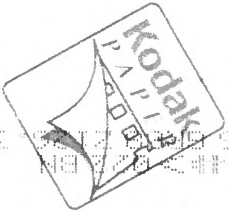

BALTO, MD

M. Hayward

9/2005

SHDD

East elevations



50/62

1189



1-36 1189-1 3/100.0



B-1395

OLD EAST BALTIMORE MD

000-50 N. Edin St

BALTO. MD

M. Hayward

9/2005


SHPO



056 BR
88 2126 3/100*H

West side, N. E. after, Madison Square

East elevations



51162

1189





B-1396

OLD EAST BALTIMORE HD

Madison Square N.E. Church (now East Baltimore Del. Union Church)

Balto MD

M. Hayward

9/2005

5420

Ne corner Caroline + E. Fayette
west & south elevations

0001 0002 0003 0004 0005 0006 0007 0008 0009 0010 0011 0012 0013 0014 0015 0016 0017 0018 0019 0020 0021 0022 0023 0024 0025 0026 0027 0028 0029 0030 0031 0032 0033 0034 0035 0036 0037 0038 0039 0040 0041 0042 0043 0044 0045 0046 0047 0048 0049 0050 0051 0052 0053 0054 0055 0056 0057 0058 0059 0060 0061 0062 0063 0064 0065 0066 0067 0068 0069 0070 0071 0072 0073 0074 0075 0076 0077 0078 0079 0080 0081 0082 0083 0084 0085 0086 0087 0088 0089 0090 0091 0092 0093 0094 0095 0096 0097 0098 0099 0100

52/62

1131



B-1395

OLD EAST BALTIMORE MD

1009-25 W. Caroline St.

BALTO, MD

M. Hayward



9/2005

SHPO

West elevation



0-001/3-921
NE 10



53/62

1191





B-1395

OLD EAST BALTIMORE MD

1043, 1047, 1049 N. Caroline St. + 1101-7 N. Caroline

Balto, MD

M. Hayward

9/2005





SHPO

Se corner Caroline + Chase Streets

West + south elevations

54/62

1198



0001209212889895
56 GR88 2126 3/100
NB 910 < 1111



B-1395

OLD EAST BALTIMORE HD

St. James R.C. Church Know Urban Bible Fellowship Church




Balbo MD

M. Hayward

9/2005

SHPD



See cor. Eagle & Hiszunk Streets

TR/Node



elevations



56/62

1207



B-1395

OLD EAST BALTIMORE MD

St James RC Church

Balto MD



M. Hayward

9/2005

SHPO



Esdi Aizguith s/tegr
West + south elevations



57/42

1207



B-1395

OLD EAST BALTIMORE: HD



Institute of Notre Dame

Balto. MD

M. Hayward

9/2005

SHPO



East side Annapolis, S/ East

West side



58/62

1707



00001 9212 0005 1
NO 020-44



B-1396

OLD EAST BALTIMORE H.D.


1000-18 E. Eafu St.

BALTO. MD

M. Hayward

912005

SHDO



55 Eafu St. Eder, Madison Square

Work elevator



5962

1209






OLD EAST BALTIMORE

ERKOT ~~Real~~ Free Library, Branch #6

BALTO MD


M. HAYWARD

9/2006




0001/S 0212 2120 3/100 0
NR 262 BN

New corner Broadway + ~~High~~ Streets



South + east elevation





11
STREET
FIELD
ROAD

UNITED
BAPTIST CHURCH
SUNDAY SCHOOL
SINGING SCHOOL
LADY'S BIBLE STUDY
W. L. SMITH, PASTOR

Center

