



UNITED STATES DEPARTMENT OF THE INTERIOR
NATIONAL PARK SERVICE

NATIONAL REGISTER OF HISTORIC PLACES
PROPERTY PHOTOGRAPH FORM

(Type all entries - attach to or enclose with photograph)

STATE Florida	
COUNTY Hillsborough	
FOR NPS USE ONLY	
ENTRY NUMBER	DATE
JUN 13 1972	

INSTRUCTIONS

1. NAME

COMMON: Fort Foster

AND/OR HISTORIC: Ft. Foster, Ft. Alabama, Camp Foster

2. LOCATION

STREET AND NUMBER:

C. 9 miles south of Zephyrhills, Florida

CITY OR TOWN:

Zephyrhills Vicinity

STATE:

Florida

CODE

12

COUNTY:

Hillsborough

CODE

057

3. PHOTO REFERENCE

PHOTO CREDIT: Daniel T. Penton


DATE OF PHOTO: 4-27-72

NEGATIVE FILED AT: Division of Archives, History and Records Management

4. IDENTIFICATION

DESCRIBE VIEW, DIRECTION, ETC.

1. View of the North bank of the Hillsborough River where the bridge constructed under Col. Foster's Command crossed.





UNITED STATES DEPARTMENT OF THE INTERIOR
NATIONAL PARK SERVICE

NATIONAL REGISTER OF HISTORIC PLACES
PROPERTY PHOTOGRAPH FORM

(Type all entries - attach to or enclose with photograph)

STATE Florida	
COUNTY Hillsborough	
FOR NPS USE ONLY	
ENTRY NUMBER	DATE
	JUN 13 1972

INSTRUCTIONS

1. NAME

COMMON: Fort Foster
AND/OR HISTORIC: Ft Foster, Ft Alabama, Camp Foster

2. LOCATION

STREET AND NUMBER:
C. 9 miles south of Zephyrhills, Florida

CITY OR TOWN:
Zephyrhills Vicinity

STATE: Florida	CODE 2	COUNTY: Hillsborough	CODE 057
-------------------	-----------	-------------------------	-------------

3. PHOTO REFERENCE

PHOTO CREDIT: Daniel T. Penton
DATE OF PHOTO: 4-2-72
NEGATIVE FILED AT: Division of Archives, History, and Records Management

IDENTIFICATION
DESCRIPTION, VIEW, DIRECTION, ETC.

2. View of Cypress support timber at the "Foster" bridge crossing. View looking North.





UNITED STATES DEPARTMENT OF THE INTERIOR
NATIONAL PARK SERVICE

NATIONAL REGISTER OF HISTORIC PLACES
PROPERTY PHOTOGRAPH FORM

(Type all entries - attach to or enclose with photograph)

STATE Florida	
COUNTY Hillsborough	
FOR NPS USE ONLY	
ENTRY NUMBER JUN 13 1972	DATE

SEE INSTRUCTIONS

1. NAME

COMMON: Fort Foster
AND/OR HISTORIC: Ft. Foster, Ft. Alabama, Camp Foster

2. LOCATION

STREET AND NUMBER:
c. 9 miles south of Zephyrhills, Florida

CITY OR TOWN:
Zephyrhills Vicinity

STATE: Florida	CODE 12	COUNTY: Hillsborough	CODE 057
-------------------	------------	-------------------------	-------------

3. PHOTO REFERENCE

PHOTO CREDIT: Daniel T. Penton
DATE OF PHOTO: 4/27/72
NEGATIVE FILED AT:
Division of Archives, History, and Records Management

4. IDENTIFICATION

DESCRIBE VIEW, DIRECTION, ETC.
(3) Remnant of a cypress support timber from the "Foster" bridge, protruding from the south bank. View looking west.





UNITED STATES DEPARTMENT OF THE INTERIOR
NATIONAL PARK SERVICE

NATIONAL REGISTER OF HISTORIC PLACES
PROPERTY PHOTOGRAPH FORM

(Type all entries - attach to or enclose with photograph)

STATE		Florida
COUNTY		Hillsborough
FOR NPS USE ONLY		
ENTRY NUMBER	DATE	
JUN 13 1972		

SEE INSTRUCTIONS

1. NAME

COMMON: Fort Foster
AND/OR HISTORIC: Ft. Foster, Camp Foster, Ft. Alabama

2. LOCATION

STREET AND NUMBER:
c. 9 miles south of Zephyrhills, Florida
CITY OR TOWN:
Zephyrhills Vicinity
STATE: Florida CODE 12 COUNTY: Hillsborough CODE 057


3. PHOTO REFERENCE

PHOTO CREDIT: Daniel T. Penton
DATE OF PHOTO: 4/27/72

NEGATIVE FILED AT:
Division of Archives, History, Records Management

4. IDENTIFICATION

DESCRIBE VIEW, DIRECTION, ETC.
(4) View of the north bank of the Hillsborough, where the original bridge crossed. This bridge was burned by the Seminoles.





UNITED STATES DEPARTMENT OF THE INTERIOR
NATIONAL PARK SERVICE

NATIONAL REGISTER OF HISTORIC PLACES
PROPERTY PHOTOGRAPH FORM

(Type all entries - attach to or enclose with photograph)

STATE Florida	
COUNTY Hillsborough	
FOR NPS USE ONLY	
ENTRY NUMBER	DATE
	JUN 13 1972

SEE INSTRUCTIONS

1. NAME

COMMON: Ft. Foster

AND/OR HISTORIC: Ft. Foster, Camp Foster, Ft. Alabama

2. LOCATION

STREET AND NUMBER:

c. 9 miles south of Zephyrhills, Florida

CITY OR TOWN:

Zephyrhills

STATE:

Florida

CODE

12

COUNTY:

Hillsborough

CODE

057

3. PHOTO REFERENCE

PHOTO CREDIT: Daniel T. Penton

DATE OF PHOTO: 4/27/72


NEGATIVE FILED AT:

Division of Archives, History, Records Management

4. IDENTIFICATION

DESCRIBE VIEW, DIRECTION, ETC.

(5) View of submerged bridge timbers in the Hillsborough River where the original bridge crossed. View Looking North-Northeast.





UNITED STATES DEPARTMENT OF THE INTERIOR
NATIONAL PARK SERVICE

NATIONAL REGISTER OF HISTORIC PLACES

PROPERTY PHOTOGRAPH FORM

(Type all entries - attach to or enclose with photograph)

STATE

Florida

COUNTY

Hillsborough

FOR NPS USE ONLY

ENTRY NUMBER

JUN 13 1972

DATE

SEE INSTRUCTIONS

1. NAME

COMMON: Ft. Foster

AND/OR HISTORIC: Ft. Foster, Camp Foster, Ft. Alabama

2. LOCATION

STREET AND NUMBER:

c. 9 miles south of Zephyrhills, Fla.

CITY OR TOWN:

Zephyrhills Vicinity

STATE:

Florida

CODE

12

COUNTY:

Hillsborough

CODE

057

3. PHOTO REFERENCE

PHOTO CREDIT: Daniel T. Penton

DATE OF PHOTO: 4/27/72


NEGATIVE FILED AT:

Division of Archives, History, and Records Management

4. IDENTIFICATION

DESCRIBE VIEW, DIRECTION, ETC.

View of a cypress bridge timber at the original crossing, looking north.





UNITED STATES DEPARTMENT OF THE INTERIOR
NATIONAL PARK SERVICE

NATIONAL REGISTER OF HISTORIC PLACES
PROPERTY PHOTOGRAPH FORM

(Type all entries - attach to or enclose with photograph)

STATE Florida	
COUNTY Hillsborough	
FOR NPS USE ONLY	
ENTRY NUMBER	DATE
	JUN 13 1972

SEE INSTRUCTIONS

1. NAME

COMMON: Ft. Foster

AND/OR HISTORIC: Ft. Foster, Camp Foster, Ft. Alabama

2. LOCATION

STREET AND NUMBER:

c. 9 miles south of Zephyrhills, Fla.

CITY OR TOWN:

Zephyrhills Vicinity

STATE:

Florida

CODE

12

COUNTY:

Hillsborough

CODE

057

3. PHOTO REFERENCE

PHOTO CREDIT: Daniel T. Penton

DATE OF PHOTO: 4/27/72

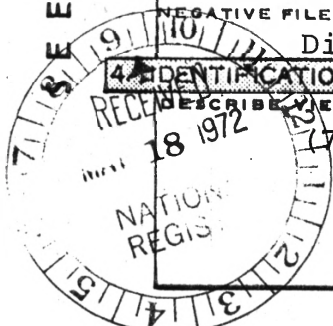
NEGATIVE FILED AT:

Division of Archives, History, Records Management

4. IDENTIFICATION

DESCRIBE VIEW, DIRECTION, ETC.

(17) View of the old Fort King Road, looking south.





UNITED STATES DEPARTMENT OF THE INTERIOR
NATIONAL PARK SERVICE

NATIONAL REGISTER OF HISTORIC PLACES
PROPERTY PHOTOGRAPH FORM

(Type all entries - attach to or enclose with photograph)

STATE Florida	
COUNTY Hillsborough	
FOR NPS USE ONLY	
ENTRY NUMBER JUN 13 1972	DATE

SEE INSTRUCTIONS

1. NAME

COMMON: Fort Foster

AND/OR HISTORIC: Ft. Foster, Camp Foster, Ft. Alabama

2. LOCATION

STREET AND NUMBER:

c. 9 miles south of Zephyrhills, Florida

CITY OR TOWN:

Zephyrhills Vicinity

STATE:

Florida

CODE

12

COUNTY:

Hillsborough

CODE

057

3. PHOTO REFERENCE

PHOTO CREDIT: Daniel T. Penton

DATE OF PHOTO: 4/27/72

NEGATIVE FILED AT:

Division of Archives, History and Records Management

4. IDENTIFICATION

DESCRIBE VIEW, DIRECTION, ETC.

(18) Alternate view of the old Fort King Road looking south.





UNITED STATES DEPARTMENT OF THE INTERIOR
NATIONAL PARK SERVICE

NATIONAL REGISTER OF HISTORIC PLACES
PROPERTY PHOTOGRAPH FORM

(Type all entries - attach to or enclose with photograph)

STATE

Florida

COUNTY

Hillsborough

FOR NPS USE ONLY

ENTRY NUMBER

DATE

JUN 13 1972

SEE INSTRUCTIONS

1. NAME

COMMON: Fort Foster

AND/OR HISTORIC: Ft. Foster, Camp Foster, Ft. Alabama

2. LOCATION

STREET AND NUMBER:

c. 9 miles south of Zephyrhills, Florida

CITY OR TOWN:

Zephyrhills Vicinity

STATE:

Florida

CODE

12

COUNTY:

Hillsborough

CODE

057

3. PHOTO REFERENCE

PHOTO CREDIT: Daniel T. Penton

DATE OF PHOTO: 4/27/72

NEGATIVE FILED AT:

(1) Division of Archives, History and Records Management

4. IDENTIFICATION

DESCRIBE VIEW, DIRECTION, ETC.

(9) View of the supposed area of the main fortification,
looking south.





UNITED STATES DEPARTMENT OF THE INTERIOR
NATIONAL PARK SERVICE

NATIONAL REGISTER OF HISTORIC PLACES
PROPERTY PHOTOGRAPH FORM

(Type all entries - attach to or enclose with photograph)

STATE Florida	
COUNTY Hillsborough	
FOR NPS USE ONLY	
ENTRY NUMBER JUN 13 1972	DATE

SEE INSTRUCTIONS

1. NAME

COMMON: Fort Foster

AND/OR HISTORIC: Ft. Foster, Ft. Alabama, Camp Foster

2. LOCATION

STREET AND NUMBER:

C. 9 miles south of Zephyrhills, Florida

CITY OR TOWN:

Zephyrhills Vicinity

STATE:

Florida

CODE

12

COUNTY:

Hillsborough

CODE

057

3. PHOTO REFERENCE

PHOTO CREDIT: Daniel T. Penton

DATE OF PHOTO: 4/27/72


NEGATIVE FILED AT:

Division of Archives, History, and Records Management

4. IDENTIFICATION

DESCRIBE VIEW, DIRECTION, ETC.

(10) Military shoe or boot from the Hillsborough River,
adjacent to the fort site -- Keller collection.





NATIONAL REGISTER OF HISTORIC PLACES
PROPERTY PHOTOGRAPH FORM

(Type all entries - attach to or enclose with photograph)

STATE	Florida	
COUNTY	Hillsborough	
FOR NPS USE ONLY		
ENTRY NUMBER		DATE
		JUN 13 1972

SEE INSTRUCTIONS

1. NAME

COMMON: Fort Foster

AND/OR HISTORIC: Ft. Foster, Camp Foster, Ft. Alabama

2. LOCATION

STREET AND NUMBER:

c. 9 miles south of Zephyrhills, Florida

CITY OR TOWN:

Zephyrhills,

STATE:

Florida

CODE

12

COUNTY:

Hillsborough

CODE

057

3. PHOTO REFERENCE

PHOTO CREDIT: Daniel T. Penton

DATE OF PHOTO: 4/27/72

NEGATIVE FILED AT:

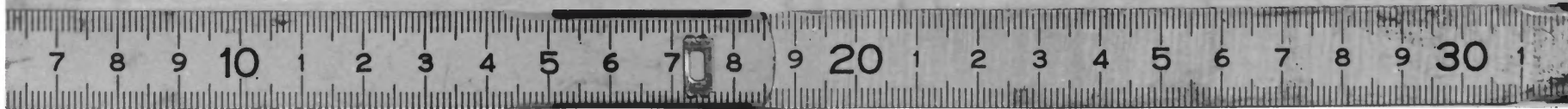

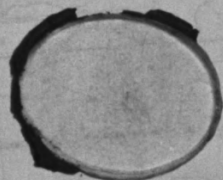

Division of Archives, History, and Records Management

4. IDENTIFICATION

DESCRIBE VIEW, DIRECTION, ETC.

(11) Leather shoe sole w/initials -- Keller Collection





UNITED STATES DEPARTMENT OF THE INTERIOR
NATIONAL PARK SERVICE

NATIONAL REGISTER OF HISTORIC PLACES

PROPERTY PHOTOGRAPH FORM

(Type all entries - attach to or enclose with photograph)

STATE		Florida
COUNTY		Hillsborough
FOR NPS USE ONLY		
ENTRY NUMBER	DATE	
JUN 13	1972	

1. NAME

COMMON: Fort Foster

AND/OR HISTORIC: Ft. Foster, Camp Foster, Ft. Alabama

2. LOCATION

STREET AND NUMBER:

c. 9 miles south of Zephyrhills, Florida

CITY OR TOWN:

Zephyrhills Vicinity

STATE:

Florida

CODE

12

COUNTY:

Hillsborough

CODE

057

3. PHOTO REFERENCE

PHOTO CREDIT: Daniel T. Penton

DATE OF PHOTO: 4/27/72

NEGATIVE FILED AT:


Division of Archives, History, and Records Management

4. IDENTIFICATION

DESCRIBE VIEW, DIRECTION, ETC.

(12) Personal Items -- Keller Collection

SEE INSTRUCTIONS





NATIONAL REGISTER OF HISTORIC PLACES
PROPERTY PHOTOGRAPH FORM

(Type all entries - attach to or enclose with photograph)

STATE Florida	
COUNTY Hillsborough	
FOR NPS USE ONLY	
ENTRY NUMBER JUN 13 1972	DATE

SEE INSTRUCTIONS

1. NAME

COMMON: Fort Foster
AND/OR HISTORIC: Ft. Foster, Camp Foster, Ft. Alabama

2. LOCATION

STREET AND NUMBER:
c. 9 miles south of Zephyrhills, Florida
CITY OR TOWN:
Zephyrhills Vicinity
STATE: Florida CODE COUNTY: Hillsborough CODE
I2 057

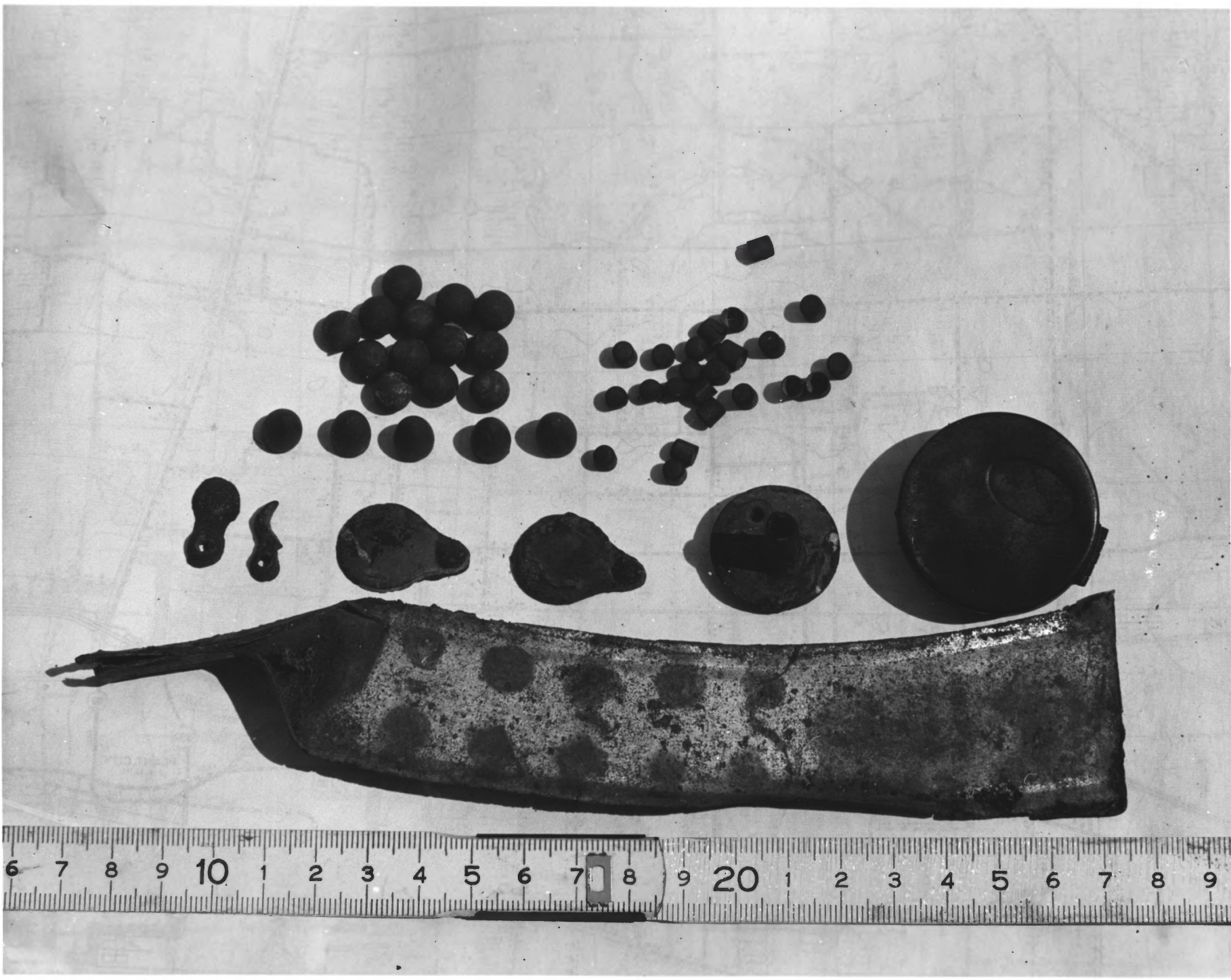
3. PHOTO REFERENCE

PHOTO CREDIT: Daniel T. Penton
DATE OF PHOTO: 4/27/72
NEGATIVE FILED AT:
Division of Archives, History, Records Management

4. IDENTIFICATION

DESCRIBE VIEW, DIRECTION, ETC.
Military accessories, clasp knives and powder flask -- Keller Collection





NATIONAL REGISTER OF HISTORIC PLACES
 PROPERTY PHOTOGRAPH FORM

(Type all entries - attach to or enclose with photograph)

STATE Florida	
COUNTY Hillsborough	
FOR NPS USE ONLY	
ENTRY NUMBER	DATE
	JUN 13 1972

SEE INSTRUCTIONS

1. NAME

COMMON: Fort Foster
 AND/OR HISTORIC: Ft. Foster, Camp Foster, Ft. Alabama

2. LOCATION

STREET AND NUMBER:
 c. 9 miles south of Zephyrhills, Florida

CITY OR TOWN:
 Zephyrhills Vicinity


STATE: Florida	CODE 12	COUNTY: Hillsborough	CODE 057
-------------------	------------	-------------------------	-------------



3. PHOTO REFERENCE

PHOTO CREDIT: Daniel T. Penton
 DATE OF PHOTO: 4/27/72
 NEGATIVE FILED AT:
 Division of Archives, History, and Records Management

4. IDENTIFICATION

DESCRIBE VIEW, DIRECTION, ETC.
 (14) Ordnance Supplies -- Keller Collection





NATIONAL REGISTER OF HISTORIC PLACES
PROPERTY PHOTOGRAPH FORM

(Type all entries - attach to or enclose with photograph)

STATE Florida	
COUNTY Hillsborough	
FOR NPS USE ONLY	
ENTRY NUMBER JUN 13 1972	DATE

E I N S T R U C T I O N S

1. NAME

COMMON: Fort Foster
AND/OR HISTORIC: Ft. Foster, Camp Foster, Ft. Alabama

2. LOCATION


STREET AND NUMBER:
c. 9 miles south of Zephyrhills, Fla.
CITY OR TOWN:
Zephyrhills Vicinity
STATE: Florida CODE 12 COUNTY: Hillsborough CODE 057







3. PHOTO REFERENCE

PHOTO CREDIT: Daniel T. Penton
DATE OF PHOTO: 4/27/72
NEGATIVE FILED AT:
Division of Archives, History, Records Management

4. IDENTIFICATION

DESCRIBE VIEW, DIRECTION, ETC.
(15) Kaolin pipes, eating utensils, a "pill" cup,
and camp hatchet -- Keller Collection





UNITED STATES DEPARTMENT OF THE INTERIOR
NATIONAL PARK SERVICE

NATIONAL REGISTER OF HISTORIC PLACES
PROPERTY PHOTOGRAPH FORM

(Type all entries - attach to or enclose with photograph)

STATE Florida	
COUNTY Hillsborough	
FOR NPS USE ONLY	
ENTRY NUMBER	DATE
JUN 13 1972	

SEE INSTRUCTIONS

1. NAME

COMMON: Fort Foster

AND/OR HISTORIC: Ft. Foster, Camp Foster, Ft. Alabama

2. LOCATION

STREET AND NUMBER:

c. 9 miles south of Zephyrhills, Fla.

CITY OR TOWN:

Zephyrhills Vicinity

STATE:

Florida

CODE

12

COUNTY:

Hillsborough

CODE

057

3. PHOTO REFERENCE

PHOTO CREDIT: Daniel T. Penton

DATE OF PHOTO: 4/27/72

NEGATIVE FILED AT:

Division of Archives, History, Records Management

4. IDENTIFICATION

DESCRIBE VIEW, DIRECTION, ETC.

(16) Harness hardware, gun flints and miscellaneous items -- Keller Collection

