





KENTUCKY HERITAGE COUNCIL
STATE HISTORIC PRESERVATION OFFICE
FRANKFORT, KENTUCKY 40601

Name AUGUSTA MULTIPLE RESOURCE AREA

Location Augusta, Bracken County, Kentucky

Photographer Steve Gordon

Date Taken March 1983

Negative Location Kentucky Heritage Council

View Panoramic view of town proper and Ohio
River, looking north-northeast toward Ohio

Photo # 1





KENTUCKY HERITAGE COUNCIL
STATE HISTORIC PRESERVATION OFFICE

FRANKFORT, KENTUCKY 40601 AUGUSTA MULT.RES.ARE.

Name Augusta Ferry (not included in nomination)

Location Ferry landing, Riverside Drive, Augusta

Photographer Steve Gordon

Date Taken March 1983

Negative Location Kentucky Heritage Council

View Ferry boat moored at KY shore, looking
down river.

Photo # 2





KENTUCKY HERITAGE COUNCIL
STATE HISTORIC PRESERVATION OFFICE
FRANKFORT, KENTUCKY 40601

Name AUGUSTA MULTIPLE RESOURCES AREA

Location Augusta, Bracken County, Kentucky

Photographer Steve Gordon

Date Taken May, 1983

Negative Location Kentucky Heritage Council

View 224-100 Main Street (even), looking
north-northwest

Photo # 3, Sites 1-3, 6-12





KENTUCKY HERITAGE COUNCIL
STATE HISTORIC PRESERVATION OFFICE
FRANKFORT, KENTUCKY 40601

Augusta Multiple
Name Farmer's Bank-Dunbars Store, RESOURCES AREA

Location Main St., Augusta, Bracken Co., Ky.

Photographer Steve Gordon

Date Taken May, 1983

Negative Location Kentucky Heritage Council

View Front (east) elevation, looking northwest

Photo # 4, Site 1



AUGUSTA LODGE NO. 80 F&AM

10
11
12
13
14
15
16
17
18
19
20
21
22
23
24
25
26
27
28
29
30
31
32
33
34
35
36
37
38
39
40
41
42
43
44
45
46
47
48
49
50
51
52
53
54
55
56
57
58
59
60
61
62
63
64
65
66
67
68
69
70
71
72
73
74
75
76
77
78
79
80
81
82
83
84
85
86
87
88
89
90
91
92
93
94
95
96
97
98
99
100
101
102
103
104
105
106
107
108
109
110
111
112
113
114
115
116
117
118
119
120
121
122
123
124
125
126
127
128
129
130
131
132
133
134
135
136
137
138
139
140
141
142
143
144
145
146
147
148
149
150
151
152
153
154
155
156
157
158
159
160
161
162
163
164
165
166
167
168
169
170
171
172
173
174
175
176
177
178
179
180
181
182
183
184
185
186
187
188
189
190
191
192
193
194
195
196
197
198
199
200



KENTUCKY HERITAGE COUNCIL
STATE HISTORIC PRESERVATION OFFICE
FRANKFORT, KENTUCKY 40601

Name Evans Store, AUGUSTA MULTIPLE RESOURCES AREA

Location Main St., Augusta, Bracken Co., Ky.

Photographer Steve Gordon

Date Taken May, 1983

Negative Location Kentucky Heritage Council

View Front (east) elevation, looking west

Photo # 5, Site 2





KENTUCKY HERITAGE COUNCIL
STATE HISTORIC PRESERVATION OFFICE

FRANKFORT, KENTUCKY 40601 AUGUSTA MULT.RES.AR.

Name Augusta Liberty Bank & Evans Dry Goods

Location Bracken St., Augusta, Bracken Co., KY

Photographer Steve Gordon

Date Taken February 1983

Negative Location Kentucky Heritage Council

View South and east elevations, looking NW

Photo # 6 , Sites 2 and 3





KENTUCKY HERITAGE COUNCIL
STATE HISTORIC PRESERVATION OFFICE
FRANKFORT, KENTUCKY 40601

Name AUGUSTA MULTIPLE RESOURCES AREA

Location Augusta, Bracken County, Kentucky

Photographer Steve Gordon

Date Taken May 1983

Negative Location Kentucky Heritage Council

View Gas station and Parkview Hotel, looking
northwest

Photo # 7 , Sites 4 and 5



ANTIQUE
FURNITURE
HARDWARE

ANTIQUE
FURNITURE
HARDWARE



KENTUCKY HERITAGE COUNCIL
STATE HISTORIC PRESERVATION OFFICE
FRANKFORT, KENTUCKY 40601

Name AUGUSTA MULTIPLE RESOURCES AREA

Location Augusta, Bracken County, Kentucky

Photographer Steve Gordon

Date Taken May, 1983

Negative Location Kentucky Heritage Council

View 202-224 Main Street (even), looking
southwest


Photo # 8, Sites 6 - 12





KENTUCKY HERITAGE COUNCIL
STATE HISTORIC PRESERVATION OFFICE
FRANKFORT, KENTUCKY 40601

Name Farmers State Bank, AUGUSTA MULT.RES.AREA
Location 202 Main St., Augusta, Bracken Co., Ky.
Photographer Steve Gordon
Date Taken May, 1983
Negative Location Kentucky Heritage Council
View Front (east) and north elevations, looking
west
Photo # 9, Site 6



FOUNDED A. D. 1926
ERECTED A. D. 1930

FARMERS STATE BANK





KENTUCKY HERITAGE COUNCIL
STATE HISTORIC PRESERVATION OFFICE
FRANKFORT, KENTUCKY 40601

Name Farmers State Bank, AUGUSTA MULT.RES.AREA
Location 202 Main St., Augusta, Bracken Co., Ky.
Photographer Steve Gordon
Date Taken May, 1983
Negative Location Kentucky Heritage Council
View Detail, front elevation

Photo # 10 , Site 6





KENTUCKY HERITAGE COUNCIL
STATE HISTORIC PRESERVATION OFFICE
FRANKFORT, KENTUCKY 40601

Name McKibben Hotel, AUGUSTA MULT.RES.AREA
Location 228 Main Street, Augusta, Kentucky
Photographer Steve Gordon
Date Taken April, 1983
Negative Location Kentucky Heritage Council
View North and west (rear) elevations, looking
southeast
Photo # // , Site 13



DECKHRND - '1458

PILOT 2,505



KENTUCKY HERITAGE COUNCIL
STATE HISTORIC PRESERVATION OFFICE
FRANKFORT, KENTUCKY 40601

Name McKibben Hotel, AUGUSTA MULT.RES.AREA

Location 228 Main Street, Augusta, Kentucky

Photographer Steve Gordon

Date Taken April, 1983

Negative Location Kentucky Heritage Council

View Detail, interior door

Photo # 12 , Site 13





KENTUCKY HERITAGE COUNCIL
STATE HISTORIC PRESERVATION OFFICE
FRANKFORT, KENTUCKY 40601

Name AUGUSTA MULTIPLE RESOURCES AREA

Location Augusta, Bracken County, Kentucky

Photographer Steve Gordon

Date Taken August, 1983

Negative Location Kentucky Heritage Council

View 215-223 Main Street (even), looking
northeast

Photo # 13, Site 21-23





KENTUCKY HERITAGE COUNCIL
STATE HISTORIC PRESERVATION OFFICE
FRANKFORT, KENTUCKY 40601

Name Augusta Motor Sales, AUGUSTA MULT. RES. AR.

Location 223 Main Street, Augusta, Kentucky

Photographer Steve Gordon

Date Taken April, 1983

Negative Location Kentucky Heritage Council

View Front (west) elevation, looking northeast

Photo # 14, Site 23



1850

MAIL



KENTUCKY HERITAGE COUNCIL
STATE HISTORIC PRESERVATION OFFICE
FRANKFORT, KENTUCKY 40601

Name Rankins Grocery, AUGUSTA MULT.RES.AREA

Location 238-240 Main Street, Augusta, Ky.

Photographer Steve Gordon

Date Taken April, 1983

Negative Location Kentucky Heritage Council

View Front (east) and south elevations,
looking west-northwest

Photo # 15, Site 15





KENTUCKY HERITAGE COUNCIL
STATE HISTORIC PRESERVATION OFFICE
FRANKFORT, KENTUCKY 40601

Name Rankins Grocery, AUGUSTA MULT.RES.AREA

Location 238-240 Main Street, Augusta, Ky.

Photographer Steve Gordon

Date Taken April, 1983

Negative Location Kentucky Heritage Council

View Storefront detail

Photo # 16 , Site 15





KENTUCKY HERITAGE COUNCIL
STATE HISTORIC PRESERVATION OFFICE
FRANKFORT, KENTUCKY 40601

Name Rankins Grocery, AUGUSTA MULT.RES.AREA
Location 238-240 Main Street, Augusta, Kentucky
Photographer Steve Gordon
Date Taken April, 1983
Negative Location Kentucky Heritage Council
View Detail, front elevation

Photo # 17, Site 15





KENTUCKY HERITAGE COUNCIL
STATE HISTORIC PRESERVATION OFFICE
FRANKFORT, KENTUCKY 40601

AUGUSTA

Name 207-213 Park View St., MULTIPLE RESOURCES A.

Location Augusta, Bracken County, Kentucky

Photographer Steve Gordon

Date Taken April, 1983

Negative Location Kentucky Heritage Council

View Front (west) and north elevations,
looking southeast

Photo # 18, Site 17





KENTUCKY HERITAGE COUNCIL
STATE HISTORIC PRESERVATION OFFICE
FRANKFORT, KENTUCKY 40601

Name AUGUSTA MULTIPLE RESOURCES AREA

Location Augusta, Bracken County, Kentucky

Photographer Steve Gordon

Date Taken August, 1983

Negative Location Kentucky Heritage Council

View 301 Main Street and East Third Street
looking east-southeast

Photo # 19, Sites 42-43 and 67-68





KENTUCKY HERITAGE COUNCIL
STATE HISTORIC PRESERVATION OFFICE
FRANKFORT, KENTUCKY 40601

Name Buerger's Tin Shop, AUGUSTA MULT. RES. AREA
Location 307 South Main, Augusta, Bracken Co., KY
Photographer Steve Gordon
Date Taken April, 1983
Negative Location Kentucky Heritage Council
View Front (west) and south elevations,
looking northeast
Photo # 20, Site 44





KENTUCKY HERITAGE COUNCIL
STATE HISTORIC PRESERVATION OFFICE
FRANKFORT, KENTUCKY 40601

Name Bracken County Jail, AUGUSTA MULT.RES.AREA

Location Public Square, Augusta, Kentucky

Photographer Steve Gordon

Date Taken January, 1983

Negative Location Kentucky Heritage Council

View North (front) elevation, looking south

Photo # 21, Site 20





KENTUCKY HERITAGE COUNCIL
STATE HISTORIC PRESERVATION OFFICE
FRANKFORT, KENTUCKY 40601

AUGUSTA MULTIPLE

Name Dunbar & McKibben Houses, RESOURCES AREA

Location 210 3rd. St. & 308 Williams St., Augusta

Photographer Steve Gordon

Date Taken April, 1983

Negative Location Kentucky Heritage Council

View North & east elevations, looking southwest

Photo # 22, Sites 27 and 26





KENTUCKY HERITAGE COUNCIL
STATE HISTORIC PRESERVATION OFFICE
FRANKFORT, KENTUCKY 40601

AUGUSTA MULTIPLE

Name Keith-McKibben House, RESOURCES AREA

Location 308 Williams St., Augusta, Bracken Co.

Photographer Steve Gordon

Date Taken May, 1983

Negative Location Kentucky Heritage Council

View North elevation of c.1808 ell, looking
south

Photo # 23, Site 26





KENTUCKY HERITAGE COUNCIL
STATE HISTORIC PRESERVATION OFFICE
FRANKFORT, KENTUCKY 40601

AUGUSTA MULTIPLE

Name Keith-McKibben House, RESOURCES AREA

Location 308 Williams St., Augusta, Bracken Co.

Photographer Steve Gordon

Date Taken May, 1983

Negative Location Kentucky Heritage Council

View Facade detail, hound's tooth cornice

Photo # 24, Site 26





KENTUCKY HERITAGE COUNCIL
STATE HISTORIC PRESERVATION OFFICE
FRANKFORT, KENTUCKY 40601

AUGUSTA

Name 206 West Third Street, MULTIPLE RES. AREA

Location Augusta, Bracken County, Kentucky

Photographer Steve Gordon

Date Taken May, 1983

Negative Location Kentucky Heritage Council

View Front (north) and east elevations,
looking south

Photo # 25, Site 23





KENTUCKY HERITAGE COUNCIL
STATE HISTORIC PRESERVATION OFFICE
FRANKFORT, KENTUCKY 40601

AUGUSTA MULTIPLE

Name Old Bracken County Courthouse, RES.AREA

Location 202 W. Third Street, Augusta, KY


Photographer Steve Gordon

Date Taken April, 1983

Negative Location Kentucky Heritage Council

View South and east elevations, looking north-
west

Photo # 26, Site 30





KENTUCKY HERITAGE COUNCIL
STATE HISTORIC PRESERVATION OFFICE
FRANKFORT, KENTUCKY 40601

AUGUSTA MULT. RES.

Name Old Bracken County Courthouse, AREA

Location 202 West Third Street, Augusta, Ky.

Photographer Steve Gordon

Date Taken April, 1983

Negative Location Kentucky Heritage Council

View South elevation and chimney, looking
north

Photo # 27 , Site 30





KENTUCKY HERITAGE COUNCIL
STATE HISTORIC PRESERVATION OFFICE
FRANKFORT, KENTUCKY 40601

Name Third & Parkview Sts. AUGUSTA MULT.RES.AREA

Location Augusta, Bracken County, Kentucky

Photographer Steve Gordon

Date Taken April, 1983

Negative Location Kentucky Heritage Council

View Front (north) and east elevations, looking
southwest

Photo # 28, Site 31





KENTUCKY HERITAGE COUNCIL
STATE HISTORIC PRESERVATION OFFICE
FRANKFORT, KENTUCKY 40601

Name AUGUSTA MULTIPLE RESOURCES AREA

Location Augusta, Bracken County, Kentucky

Photographer Steve Gordon

Date Taken August, 1983

Negative Location Kentucky Heritage Council

View 301 & 302 Main Street; 104-108 Third Street
looking southeast from Site 13.

Photo # 29, Sites 32-35; 42-43





KENTUCKY HERITAGE COUNCIL
STATE HISTORIC PRESERVATION OFFICE
FRANKFORT, KENTUCKY 40601

Name AUGUSTA MULTIPLE RESOURCES AREA

Location Augusta, Bracken County, Kentucky

Photographer Steve Gordon

Date Taken August, 1983

Negative Location Kentucky Heritage Council

View 230-306 South Main Street (even)

looking northwest

Photo # 30, Sites 14-15; 35-37





KENTUCKY HERITAGE COUNCIL
STATE HISTORIC PRESERVATION OFFICE
FRANKFORT, KENTUCKY 40601

Name AUGUSTA MULTIPLE RESOURCES AREA

Location Augusta, Bracken County, Kentucky

Photographer Steve Gordon

Date Taken August, 1983

Negative Location Kentucky Heritage Council

View Main Street, looking north toward
commercial district

Photo # 31





KENTUCKY HERITAGE COUNCIL
STATE HISTORIC PRESERVATION OFFICE
FRANKFORT, KENTUCKY 40601

Name AUGUSTA MULTIPLE RESOURCES AREA

Location Augusta, Bracken County, Kentucky

Photographer Steve Gordon

Date Taken March, 1983

Negative Location Kentucky Heritage Council

View 306-314 South Main Street (even), looking
northwest

Photo # 32 , Sites 37-41





KENTUCKY HERITAGE COUNCIL
STATE HISTORIC PRESERVATION OFFICE
FRANKFORT, KENTUCKY 40601

AUGUSTA MULTIPLE

Name 310 South Main Street, RESOURCES AREA

Location Augusta, Bracken County, Kentucky

Photographer Steve Gordon

Date Taken April, 1983

Negative Location Kentucky Heritage Council

View Front (east) and south elevations, looking
west-northwest

Photo # 33 , Site 39





KENTUCKY HERITAGE COUNCIL
STATE HISTORIC PRESERVATION OFFICE
FRANKFORT, KENTUCKY 40601

AUGUSTA MULTIPLE

Name Francis Cleveland House, RESOURCES AREA

Location 100 E. 4th St., Bracken Co, Augusta, KY.

Photographer Steve Gordon

Date Taken April, 1983

Negative Location Kentucky Heritage Council

View Front and east elevations, looking south-
southwest

Photo # 34, Site 51





KENTUCKY HERITAGE COUNCIL
STATE HISTORIC PRESERVATION OFFICE
FRANKFORT, KENTUCKY 40601

Name 317 South Main Street, AUGUSTA MULT.RES.AREA

Location Augusta, Bracken County, Kentucky

Photographer Steve Gordon

Date Taken August, 1983

Negative Location Kentucky Heirtage Council

View Front (west) elevation, looking east
toward Presbyterian Church

Photo # 35, Sites 49 & 50





KENTUCKY HERITAGE COUNCIL
STATE HISTORIC PRESERVATION OFFICE
FRANKFORT, KENTUCKY 40601

AUGUSTA MULT.

Name Augusta Presbyterian Church, RES. AREA

Location 107 E.4th St., Bracken Co., KY

Photographer Steve Gordon

Date Taken May 1983

Negative Location Kentucky Heritage Council

View West and south elevations, looking north-
east.

Photo # 36, Site 50





KENTUCKY HERITAGE COUNCIL
STATE HISTORIC PRESERVATION OFFICE
FRANKFORT, KENTUCKY 40601

Name AUGUSTA MULTIPLE RESOURCES AREA

Location Augusta, Bracken County, Kentucky

Photographer Steve Gordon

Date Taken March, 1983

Negative Location Kentucky Heritage Council

View Fourth Street, looking east

Photo # 37, Sites 56-58, 61-62, 83-89





KENTUCKY HERITAGE COUNCIL
STATE HISTORIC PRESERVATION OFFICE
FRANKFORT, KENTUCKY 40601

Name AUGUSTA MULTIPLE RESOURCE AREA

Location Augusta, Bracken County, Kentucky

Photographer Steve Gordon

Date Taken February 1983

Negative Location Kentucky Heritage Council

View 106-114 E. 4th St. (even), looking southwest

Photo # 38, Sites 53-58





KENTUCKY HERITAGE COUNCIL
STATE HISTORIC PRESERVATION OFFICE
FRANKFORT, KENTUCKY 40601

Name Christian Church, AUGUSTA MULT. RES. AREA

Location E. 4th St., Augusta, Bracken Co., KY.

Photographer Steve Gordon

Date Taken April, 1983

Negative Location Kentucky Heritage Council

View Front (north) elevation, looking south

Photo # 39, Site 55

CHRISTIAN CHURCH
A D
1888





KENTUCKY HERITAGE COUNCIL
STATE HISTORIC PRESERVATION OFFICE
FRANKFORT, KENTUCKY 40601

Name Christian Church, AUGUSTA MULT.RES.AREA

Location E. 4th St., Augusta, Bracken Co., KY

Photographer Steve Gordon

Date Taken April, 1983

Negative Location Kentucky Heritage Council

View Front entrance, detail

Photo # 40, Site 55





KENTUCKY HERITAGE COUNCIL
STATE HISTORIC PRESERVATION OFFICE
FRANKFORT, KENTUCKY 40601

Name W.O. Holmes House, AUGUSTA MULT.RES.AREA

Location 110 E. 4th St., Augusta, Bracken Co.

Photographer Steve Gordon

Date Taken April, 1983

Negative Location Kentucky Heritage Council

View Front and west elevations, looking south-
east.

Photo # 41, Site 56





KENTUCKY HERITAGE COUNCIL
STATE HISTORIC PRESERVATION OFFICE
FRANKFORT, KENTUCKY 40601

Name AUGUSTA MULTIPLE RESOURCES AREA

Location Augusta, Bracken County, Kentucky

Photographer Steve Gordon

Date Taken March, 1983

Negative Location Kentucky Heritage Council

View Elizabeth Street, looking south toward
Fourth Street

Photo # 42, Sites 62-64, 80-84





KENTUCKY HERITAGE COUNCIL
STATE HISTORIC PRESERVATION OFFICE
FRANKFORT, KENTUCKY 40601

Name AUGUSTA MULTIPLE RESOURCE AREA

Location Augusta, Bracken County, Kentucky

Photographer Steve Gordon

Date Taken February 1983

Negative Location Kentucky Heritage Council

View 305-315 Elizabeth Street (odd), looking
north-northeast

Photo # 43, Sites 80-83





KENTUCKY HERITAGE COUNCIL
STATE HISTORIC PRESERVATION OFFICE
FRANKFORT, KENTUCKY 40601 AUGUSTA

Name Miss L.J.Fee House, MULTIPLE RESOURCES AREA

Location 315 Elizabeth Street, Augusta, KY

Photographer Steve Gordon

Date Taken April, 1983

Negative Location Kentucky Heritage Council

View Gable end detail, front elevation

Photo # 44, Site 83





KENTUCKY HERITAGE COUNCIL
STATE HISTORIC PRESERVATION OFFICE
FRANKFORT, KENTUCKY 40601

AUGUSTA MULTIPLE

Name Laban Stroube House, RESOURCES AREA

Location 309-311 Elizabeth St., Augusta, KY

Photographer Steve Gordon

Date Taken April, 1983

Negative Location Kentucky Heritage Council

View North & west elevations, looking southeast

Photo # 45, Site 81





KENTUCKY HERITAGE COUNCIL
STATE HISTORIC PRESERVATION OFFICE
FRANKFORT, KENTUCKY 40601

Name B.P.Powers House, AUGUSTA MULT.RES.AREA

Location 305 Elizabeth St., Augusta, KY.

Photographer Steve Gordon

Date Taken May 1983

Negative Location Kentucky Heritage Council

View West elevation, looking southeast

Photo # 46, Site 80





KENTUCKY HERITAGE COUNCIL
STATE HISTORIC PRESERVATION OFFICE
FRANKFORT, KENTUCKY 40601

Name Bracken Academy, AUGUSTA MULT.RES.AREA

Location 301 Elizabeth St., Augusta, Bracken Co.

Photographer Steve Gordon

Date Taken April 1983

Negative Location Kentucky Heritage Council

View Front and south elevations, looking north-
east

Photo # 47, Site 78





KENTUCKY HERITAGE COUNCIL
STATE HISTORIC PRESERVATION OFFICE
FRANKFORT, KENTUCKY 40601

Name Bracken Academy, AUGUSTA MULT.RES.AREA

Location 301 Elizabeth Street, Augusta, Ky.

Photographer Steve Gordon

Date Taken April, 1983

Negative Location Kentucky Heritage Council

View Interior architrave detail

Photo # 48, Site 73





KENTUCKY HERITAGE COUNCIL
STATE HISTORIC PRESERVATION OFFICE
FRANKFORT, KENTUCKY 40601

Name AUGUSTA MULTIPLE RESOURCES AREA

Location Augusta, Bracken County, Kentucky

Photographer Steve Gordon

Date Taken May, 1983

Negative Location Kentucky Heritage Council

View 300-308 Elizabeth Street (even), looking
south

Photo # 49 , Sites 64-67





KENTUCKY HERITAGE COUNCIL
STATE HISTORIC PRESERVATION OFFICE
FRANKFORT, KENTUCKY 40601

AUGUSTA

Name R. W. Winter House, MULTIPLE RESOURCES AREA

Location 306 Elizabeth Street, Augusta, Ky.

Photographer Steve Gordon

Date Taken February, 1983

Negative Location Kentucky Heritage Council

View South and east (front) elevation, looking
northwest

Photo # 50, Site 65





KENTUCKY HERITAGE COUNCIL
STATE HISTORIC PRESERVATION OFFICE
FRANKFORT, KENTUCKY 40601

AUGUSTA MULTIPLE

Name 304 Elizabeth Street, RESOURCES AREA

Location Augusta, Bracken County, Kentucky

Photographer Steve Gordon

Date Taken February, 1983

Negative Location Kentucky Heritage Council

View Entrance and porch detail

Photo # 51, Site 66





KENTUCKY HERITAGE COUNCIL
STATE HISTORIC PRESERVATION OFFICE
FRANKFORT, KENTUCKY 40601

AUGUSTA MULTIPLE

Name Bradley and Winters Buildings, RES. AREA

Location 300-302 Elizabeth Street & rear,

Photographer Steve Gordon Augusta, Ky.

Date Taken May, 1983

Negative Location Kentucky Heritage Council

View Front (east) and north elevations,

looking west-southwest

Photo # 52



AUGUSTA
FARM SUPPLY
TRUCKS TRACTORS
INCORPORATED
OFFERING IMPLEMENTS
SALES PARTS SERVICE



KENTUCKY HERITAGE COUNCIL
STATE HISTORIC PRESERVATION OFFICE
FRANKFORT, KENTUCKY 40601

AUGUSTA MULTIPLE

Name Winter Tobacco Warehouse, RESOURCES AREA

Location Rear of 300 Elizabeth St., Augusta, KY

Photographer Steve Gordon

Date Taken March 1983

Negative Location Kentucky Heritage Council

View North and west elevations, looking south-
east.

Photo # 53, Site 68





KENTUCKY HERITAGE COUNCIL
STATE HISTORIC PRESERVATION OFFICE
FRANKFORT, KENTUCKY 40601

Name Gothic House, AUGUSTA MULTIPLE RES.AREA

Location Augusta, Bracken County, Kentucky

Photographer Steve Gordon

Date Taken May, 1983

Negative Location Kentucky Heritage Council

View Front (north) elevation, looking south-
west

Photo # 54, Site 69





KENTUCKY HERITAGE COUNCIL
STATE HISTORIC PRESERVATION OFFICE
FRANKFORT, KENTUCKY 40601

Name "Whitehall," AUGUSTA MULTIPLE RESOURCES AREA

Location Third and Elizabeth Streets, Augusta, KY

Photographer Steve Gordon

Date Taken May, 1983

Negative Location Kentucky Heritage Council

View Front (south) and east elevations,
looking north-northwest

Photo # 55, Site 70





KENTUCKY HERITAGE COUNCIL
STATE HISTORIC PRESERVATION OFFICE
FRANKFORT, KENTUCKY 40601

Name "Whitehall," AUGUSTA MULTIPLE RESOURCES AREA

Location Third & Elizabeth Streets, Augusta, KY

Photographer Steve Gordon

Date Taken May, 1983

Negative Location Kentucky Heritage Council

View East and north elevations, looking west

Photo # 56, Site 70





KENTUCKY HERITAGE COUNCIL
STATE HISTORIC PRESERVATION OFFICE
FRANKFORT, KENTUCKY 40601

Name "Whitehall," AUGUSTA MULTIPLE RESOURCES AREA

Location Third & Elizabeth Streets, Augusta, KY

Photographer Steve Gordon

Date Taken May, 1983

Negative Location Kentucky Heritage Council

View Entrance detail, north elevation

Photo # 57 , Site 70





KENTUCKY HERITAGE COUNCIL
STATE HISTORIC PRESERVATION OFFICE
FRANKFORT, KENTUCKY 40601

Name AUGUSTA MULTIPLE RESOURCES AREA

Location Augusta, Bracken County, Kentucky

Photographer Steve Gordon

Date Taken March, 1983

Negative Location Kentucky Heritage Council

View 108-112 East Second Street, looking
southeast

Photo # 58, Sites 72-74





KENTUCKY HERITAGE COUNCIL
STATE HISTORIC PRESERVATION OFFICE
FRANKFORT, KENTUCKY 40601

AUGUSTA MULTIPLE

Name 110 East Second Street, RESOURCES AREA

Location Augusta, Bracken County, Kentucky

Photographer Steve Gordon

Date Taken February, 1983

Negative Location Kentucky Heritage Council

View Front and west elevations, looking south-
southeast

Photo # 59, Site 73





KENTUCKY HERITAGE COUNCIL
STATE HISTORIC PRESERVATION OFFICE
FRANKFORT, KENTUCKY 40601

Name Wells-Ryan House, AUGUSTA MULT.RES.AREA
Location 203 East Third Street, Augusta, Ky.
Photographer Steve Gordon
Date Taken May, 1983
Negative Location Kentucky Heritage Council
View Front (north) and east elevations, looking
south
Photo # 60 , Site 76





KENTUCKY HERITAGE COUNCIL
STATE HISTORIC PRESERVATION OFFICE
FRANKFORT, KENTUCKY 40601

NAME St. Augustine Church, AUGUSTA MULTIPLE
RESOURCES AREA

LOCATION 205 East Fourth Street, Augusta, Ky

PHOTOGRAPHER Steve Gordon

DATE TAKEN February, 1983

NEGATIVE LOCATION Kentucky Heritage Council

VIEW Front (south) and east elevations, looking
northwest

PHOTO # 61, Site 37





KENTUCKY HERITAGE COUNCIL
STATE HISTORIC PRESERVATION OFFICE
FRANKFORT, KENTUCKY 40601

AUGUSTA MULTIPLE
RESOURCES AREA

Name St. Augustine Church,

Location 205 East Fourth Street, Augusta, Ky.

Photographer Steve Gordon

Date Taken February, 1983

Negative Location Kentucky Heritage Council

View Rear (north) elevation, looking south

Photo # 62, Site 87





KENTUCKY HERITAGE COUNCIL
STATE HISTORIC PRESERVATION OFFICE
FRANKFORT, KENTUCKY 40601 AUGUSTA

Name St. Augustine School, MULTIPLE RESOURCE AREA

Location 205 E. 4th St., Augusta, Bracken Co., KY

Photographer Steve Gordon

Date Taken April, 1983

Negative Location Kentucky Heritage Council

View Front and west elevations, looking north

Photo # 63, Site 86





KENTUCKY HERITAGE COUNCIL
STATE HISTORIC PRESERVATION OFFICE
FRANKFORT, KENTUCKY 40601

Name AUGUSTA MULTIPLE RESOURCES AREA

Location Augusta, Bracken County, Kentucky

Photographer Steve Gordon

Date Taken April, 1983

Negative Location Kentucky Heritage Council

View 220, 300 & 302 E. Fourth Street, looking
east.

Photo # 64, Sites 91, 92, and 93





KENTUCKY HERITAGE COUNCIL
STATE HISTORIC PRESERVATION OFFICE
FRANKFORT, KENTUCKY 40601

Name 220 East 4th St., AUGUSTA MULT.RES.AREA

Location Augusta, Bracken County, Kentucky

Photographer Steve Gordon

Date Taken March 1983

Negative Location Kentucky Heritage Council

View Front and east elevations, looking south-
southwest

Photo # 65, Site 91





KENTUCKY HERITAGE COUNCIL
STATE HISTORIC PRESERVATION OFFICE
FRANKFORT, KENTUCKY 40601

Name Augusta Multiple Resources Area
Location East 4th St., Augusta, Bracken Co., KY
Photographer Steve Gordon
Date Taken May, 1983
Negative Location Kentucky Heritage Council
View 300-304 East Fourth St., looking south

Photo # 66, Sites 92-94





KENTUCKY HERITAGE COUNCIL
STATE HISTORIC PRESERVATION OFFICE
FRANKFORT, KENTUCKY 40601

AUGUSTA MULTIPLE

Name Augusta Baptist Church, RESOURCES AREA

Location 300 East Fourth Street, Augusta, Ky.

Photographer Steve Gordon

Date Taken February, 1983

Negative Location Kentucky Heritage Council

View Front (north) elevation, looking south

Photo # 67, Site 92





KENTUCKY HERITAGE COUNCIL
STATE HISTORIC PRESERVATION OFFICE
FRANKFORT, KENTUCKY 40601

AUGUSTA MULTIPLE
RESOURCES AREA

Name George Doniphan House,

Location 302 East Fourth Street, Augusta, Ky.

Photographer Steve Gordon

Date Taken February, 1983

Negative Location Kentucky Heritage Council

View Fence and gate detail

Photo # 68, Site 93





KENTUCKY HERITAGE COUNCIL
STATE HISTORIC PRESERVATION OFFICE
FRANKFORT, KENTUCKY 40601

Name AUGUSTA MULTIPLE RESOURCES AREA
Location Augusta, Bracken County, Kentucky
Photographer Steve Gordon
Date Taken April, 1983
Negative Location Kentucky Heritage Council
View 301-405 East Fourth Street (odd), looking
east-northeast
Photo # 69, Sites 98-100; 139-141





KENTUCKY HERITAGE COUNCIL
STATE HISTORIC PRESERVATION OFFICE
FRANKFORT, KENTUCKY 40601

AUGUSTA MULTIPLE
RESOURCE AREA

Name Joseph Doniphan House,

Location 301 E.4th St., Augusta, Bracken Co., KY

Photographer Steve Gordon

Date Taken March 1983

Negative Location Kentucky Heritage Council

View Front (south) and east elevations, looking
West

Photo # 70, Site 100





KENTUCKY HERITAGE COUNCIL
STATE HISTORIC PRESERVATION OFFICE
FRANKFORT, KENTUCKY 40601

Name Mary Carr House, AUGUSTA MULT. RES. AREA
Location 307 East Fourth St., Augusta, Ky.
Photographer Steve Gordon
Date Taken February, 1983
Negative Location Kentucky Heritage Council
View Front (south) and west elevations, looking
northeast.
Photo # 71, Site 99





KENTUCKY HERITAGE COUNCIL
STATE HISTORIC PRESERVATION OFFICE
FRANKFORT, KENTUCKY 40601

Name AUGUSTA MULTIPLE RESOURCES AREA

Location Augusta, Bracken County, Kentucky

Photographer Steve Gordon

Date Taken March, 1983

Negative Location Kentucky Heritage Council

View 308-400 East Fourth Street (even)

looking east-southeast

Photo # 72, Sites 95-97; 142





KENTUCKY HERITAGE COUNCIL
STATE HISTORIC PRESERVATION OFFICE
FRANKFORT, KENTUCKY 40601

Name Clooney House, AUGUSTA MULTIPLE RES. AREA
Location 308 East 4th St., Augusta, Bracken Co.
Photographer Steve Gordon
Date Taken April, 1983
Negative Location Kentucky Heritage Council
View Front (north) and east elevations, looking
southwest
Photo # 73, Site 95





KENTUCKY HERITAGE COUNCIL
STATE HISTORIC PRESERVATION OFFICE
FRANKFORT, KENTUCKY 40601

Name Clooney House, AUGUSTA MULTIPLE RES. AREA

Location 308 East Fourth Street, Augusta, Ky

Photographer Steve Gordon

Date Taken April, 1983

Negative Location Kentucky Heritage Council

View Detail, east gable end

Photo # 74, Site 95





KENTUCKY HERITAGE COUNCIL
STATE HISTORIC PRESERVATION OFFICE
FRANKFORT, KENTUCKY 40601

Name AUGUSTA MULTIPLE RESOURCE AREA

Location Augusta, Bracken County, Kentucky

Photographer Steve Gordon

Date Taken May 1983

Negative Location Kentucky Heritage Council

View Trinity Methodist Church & 314, 312 & 308
East Fourth Street, looking southwest

Photo # 75, Sites 95, 96, 97, 142





KENTUCKY HERITAGE COUNCIL
STATE HISTORIC PRESERVATION OFFICE
FRANKFORT, KENTUCKY 40601

AUGUSTA MULTIPLE

Name Trinity Methodist Church, RESOURCE AREA

Location 400 E.4th St., Bracken County, KY

Photographer Steve Gordon

Date Taken April, 1983

Negative Location Kentucky Heritage Council

View Front and west elevations, looking south-
east

Photo # 76 , Site 142





KENTUCKY HERITAGE COUNCIL
STATE HISTORIC PRESERVATION OFFICE
FRANKFORT, KENTUCKY 40601

Name AUGUSTA MULTIPLE RESOURCE AREA

Location Augusta, Bracken County, Kentucky

Photographer Steve Gordon

Date Taken March 1983

Negative Location Kentucky Heritage Council

View 401-411 E. 4th Street (odd), looking east

Photo # 77, Sites 139-141





KENTUCKY HERITAGE COUNCIL
STATE HISTORIC PRESERVATION OFFICE
FRANKFORT, KENTUCKY 40601

AUGUSTA MULTIPLE

Name Powers-Moneyhon House, RESOURCES AREA

Location 401 East 4th St., Augusta, Bracken Co.

Photographer Steve Gordon

Date Taken May, 1983

Negative Location Kentucky Heritage Council

View Front (south) and east elevations, looking
northwest

Photo # 78, Site 139





KENTUCKY HERITAGE COUNCIL
STATE HISTORIC PRESERVATION OFFICE
FRANKFORT, KENTUCKY 40601

Name AUGUSTA MULTIPLE RESOURCE AREA

Location Augusta, Bracken County, Kentucky

Photographer Steve Gordon

Date Taken April 1983

Negative Location Kentucky Heritage Council

View 405, 403 & 401 East Fourth Street, looking
northwest

Photo # 79, Site 139-141





KENTUCKY HERITAGE COUNCIL
STATE HISTORIC PRESERVATION OFFICE
FRANKFORT, KENTUCKY 40601

Name AUGUSTA MULTIPLE RESOURCES AREA

Location Augusta, Bracken County, Kentucky

Photographer Steve Gordon

Date Taken March, 1983

Negative Location Kentucky Heritage Council

View 302-312 Bracken Steet (even), looking
northeast

Photo # 80, Sites 101-106





KENTUCKY HERITAGE COUNCIL
STATE HISTORIC PRESERVATION OFFICE
FRANKFORT, KENTUCKY 40601

Name AUGUSTA MULTIPLE RESOURCE AREA

Location Augusta, Bracken County, Kentucky

Photographer Steve Gordon

Date Taken February 1983

Negative Location Kentucky Heritage Council

View Bracken Street, looking south from Third
Street

Photo # 81, Sites 103-106; 112-114





KENTUCKY HERITAGE COUNCIL
STATE HISTORIC PRESERVATION OFFICE
FRANKFORT, KENTUCKY 40601

Name AUGUSTA MULTIPLE RESOURCE AREA

Location Bracken St., Augusta, Bracken Co., KY

Photographer Steve Gordon

Date Taken February 1983

Negative Location Kentucky Heritage Council

View 302-312 Bracken Street & rear of 301 East
Fourth Street, looking south

Photo # 82, Sites 100-106





KENTUCKY HERITAGE COUNCIL
STATE HISTORIC PRESERVATION OFFICE
FRANKFORT, KENTUCKY 40601

Name Robert Bishop House, AUGUSTA MULT.RES.AREA

Location 302 Bracken Street, Augusta, Ky.

Photographer Steve Gordon

Date Taken February, 1933

Negative Location Kentucky Heritage Council

View North and west (front) elevations,

looking southeast

Photo # 83, Site 106





KENTUCKY HERITAGE COUNCIL
STATE HISTORIC PRESERVATION OFFICE
FRANKFORT, KENTUCKY 40601

Name AUGUSTA MULTIPLE RESOURCES AREA

Location Augusta, Bracken County, Kentucky

Photographer Steve Gordon

Date Taken February, 1933

Negative Location Kentucky Heritage Council

View 301 Bracken Street and 214-208 Bracken,
looking north

Photo # 84, Sites 114, 124-126





KENTUCKY HERITAGE COUNCIL
STATE HISTORIC PRESERVATION OFFICE
FRANKFORT, KENTUCKY 40601

Name AUGUSTA MULTIPLE RESOURCE AREA

Location Augusta, Bracken County, Kentucky

Photographer Steve Gordon

Date Taken February 1983

Negative Location Kentucky Heritage Council

View 214, 212 & 210 Bracken Street and
East Third Street, looking northwest.

Photo # 85, Sites 123-126





KENTUCKY HERITAGE COUNCIL
STATE HISTORIC PRESERVATION OFFICE
FRANKFORT, KENTUCKY 40601

Name Abraham Baker House, AUGUSTA MULT.RES.AREA

Location 211 East Third Street, Augusta, Ky.

Photographer Steve Gordon

Date Taken April, 1983

Negative Location Kentucky Heritage Council

View Front (south) elevation, looking north-
northeast

Photo # 86, Site 121





KENTUCKY HERITAGE COUNCIL
STATE HISTORIC PRESERVATION OFFICE
FRANKFORT, KENTUCKY 40601

AUGUSTA MULTIPLE

Name ALGUSTA PUBLIC SCHOOL, RESOURCES AREA

Location Augusta, Bracken County, Kentucky

Photographer Steve Gordon

Date Taken February, 1983

Negative Location Kentucky Heritage Council

View South elevation, looking north-northeast

Photo # 87, Site 138





KENTUCKY HERITAGE COUNCIL
STATE HISTORIC PRESERVATION OFFICE
FRANKFORT, KENTUCKY 40601

Name AUGUSTA PUBLIC SCHOOL, AUG. MULT. RES. AREA

Location Augusta, Bracken County, Kentucky

Photographer Unknown

Date Taken Unknown

Negative Location Kentucky Heritage Council

View South and east elevs., looking northwest

Photo # 88, Site 138





KENTUCKY HERITAGE COUNCIL
STATE HISTORIC PRESERVATION OFFICE
FRANKFORT, KENTUCKY 40601

Name AUGUSTA MULTIPLE RESOURCE AREA

Location Bracken St., Augusta, Bracken Co., KY

Photographer Steve Gordon

Date Taken February 1983

Negative Location Kentucky Heritage Council

View 206-106 Bracken Street, looking northwest

Photo # 89, Sites 127-133





KENTUCKY HERITAGE COUNCIL
STATE HISTORIC PRESERVATION OFFICE
FRANKFORT, KENTUCKY 40601

Name AUGUSTA MULTIPLE RESOURCE AREA

Location Augusta, Bracken County, Kentucky

Photographer Steve Gordon

Date Taken February 1983

Negative Location Kentucky Heritage Council

View 112, 108 and 106 Bracken Street, looking
north-northwest.

Photo # 90, Sites 131-133





KENTUCKY HERITAGE COUNCIL
STATE HISTORIC PRESERVATION OFFICE
FRANKFORT, KENTUCKY 40601

Name AUGUSTA MULTIPLE RESOURCE AREA

Location Augusta, Bracken County, Kentucky

Photographer Steve Gordon

Date Taken February 1983

Negative Location Kentucky Heritage Council

View 106-114 Bracken Street & 223 E. Second
Street, looking north-northwest

Photo # 91, Sites 129-133.





KENTUCKY HERITAGE COUNCIL
STATE HISTORIC PRESERVATION OFFICE
FRANKFORT, KENTUCKY 40601

Name AUGUSTA MULTIPLE RESOURCE AREA

Location Augusta, Bracken Co., Kentucky

Photographer Steve Gordon

Date Taken February 1983

Negative Location Kentucky Heritage Council

View 212-310 Third Street (even), looking south-
east toward Bracken Street

Photo # 92, Sites 107-110; 114-118





KENTUCKY HERITAGE COUNCIL
STATE HISTORIC PRESERVATION OFFICE
FRANKFORT, KENTUCKY 40601

Name AUGUSTA MULTIPLE RESOURCE AREA

Location Augusta, Bracken County, Kentucky

Photographer Steve Gordon

Date Taken February 1983

Negative Location Kentucky Heritage Council

View 212-310 E. 3rd St. (even); 214 & 301

Bracken Street, looking southwest.

Photo # 93, Sites 107-110; 114-118; and 124





KENTUCKY HERITAGE COUNCIL
STATE HISTORIC PRESERVATION OFFICE
FRANKFORT, KENTUCKY 40601

AUGUSTA MULTIPLE

Name United Baptist Church, RESOURCES AREA

Location Augusta, Bracken County, Kentucky

Photographer Steve Gordon

Date Taken February, 1983

Negative Location Kentucky Heritage Council

View North (front) elevation, looking south

Photo # 94, Site 110





KENTUCKY HERITAGE COUNCIL
STATE HISTORIC PRESERVATION OFFICE
FRANKFORT, KENTUCKY 40601

Name AUGUSTA MULTIPLE RESOURCES AREA

Location Augusta, Bracken County, Kentucky


Photographer Steve Gordon

Date Taken February, 1983

Negative Location Kentucky Heritage Council

View 308-312 E. Third Street & 302 Frankfort
Street, looking east

Photo # 95, Sites 108 and 109





KENTUCKY HERITAGE COUNCIL
STATE HISTORIC PRESERVATION OFFICE
FRANKFORT, KENTUCKY 40601

AUGUSTA MULT.RES.

Name St. Paul's Methodist-Episcopal Church, AREA

Location 223 E. 2nd St., Bracken Co., KY

Photographer Steve Gordon

Date Taken May 1983

Negative Location Kentucky Heritage Council

View South and east elevations, looking north-
west.

Photo # 96, Site 135





KENTUCKY HERITAGE COUNCIL
STATE HISTORIC PRESERVATION OFFICE
FRANKFORT, KENTUCKY 40601

Name Clara Diltz House, AUGUSTA MULT. RES. AREA
Location 201 Frankfort St., Augusta, Bracken Co.
Photographer Steve Gordon
Date Taken May, 1983
Negative Location Kentucky Heritage Council
View Front (west) elevation looking east

Photo # 97, Site 136





KENTUCKY HERITAGE COUNCIL
STATE HISTORIC PRESERVATION OFFICE
FRANKFORT, KENTUCKY 40601

Name Herringbone brick sidewalk

Location South side Third east of Seminary

Photographer Steve Gordon

Date Taken May, 1983

Negative Location KHC

View Looking west toward Seminary Street

Photo # 98 (This photo not in district)