



NATIONAL REGISTER OF HISTORIC PLACES

PROPERTY PHOTOGRAPH FORM

(Type all entries - attach to or enclose with photograph)

COUNTY


ORLEANS PARISH

FOR NPS USE ONLY

ENTRY NUMBER

DATE

14 AUG 1972



1. NAME

COMMON: FORT PIKE

AND/OR HISTORIC: FORT PIKE HISTORICAL MONUMENT

2. LOCATION

STREET AND NUMBER:

RIGOLETS, U. S. HIGHWAY 90 EAST

CITY OR TOWN:

NEW ORLEANS

STATE:

LOUISIANA

CODE

COUNTY:

ORLEANS

CODE

3. PHOTO REFERENCE

PHOTO CREDIT: H. C. WILLEM JR.

DATE OF PHOTO: MARCH 2, 1972

NEGATIVE FILED AT: LOUISIANA STATE PARKS AND RECREATION COMMISSION
P. O. DRAWER 1111, BATON ROUGE, LOUISIANA 70821

4. IDENTIFICATION

DESCRIBE VIEW, DIRECTION, ETC.

PHOTO #1 AERIAL VIEW SHOWING CONTOUR OF FORT, INNER COURT WITH CITADEL, GUN EMPLACEMENTS, HOT SHOT FURNACES, MOAT AND SURROUNDING AREA. BEARING 265°.

SEE INSTRUCTIONS



UNITED STATES DEPARTMENT OF THE INTERIOR
NATIONAL PARK SERVICE

NATIONAL REGISTER OF HISTORIC PLACES
PROPERTY PHOTOGRAPH FORM

(Type all entries - attach to or enclose with photograph)

STATE LOUISIANA	
COUNTY ORLEANS PARISH	
FOR NPS USE ONLY	
ENTRY NUMBER	DATE
14	AUG 1972

SEE INSTRUCTIONS

1. NAME

COMMON: FORT PIKE
AND/OR HISTORIC: FORT PIKE HISTORICAL MONUMENT

2. LOCATION

STREET AND NUMBER:
RIGOLETS, U. S. HIGHWAY 90 EAST
CITY OR TOWN:
NEW ORLEANS


STATE: LOUISIANA	CODE	COUNTY: ORLEANS	CODE
---------------------	------	--------------------	------

3. PHOTO REFERENCE

PHOTO CREDIT: H. C. WILLEM JR.
DATE OF PHOTO: MARCH 2, 1972
NEGATIVE FILED AT: LOUISIANA STATE PARKS AND RECREATION COMMISSION
P. O. DRAWER 1111, BATON ROUGE, LOUISIANA 70821

4. IDENTIFICATION

DESCRIBE VIEW, DIRECTION, ETC.
PHOTO #2 SALLY PORT LEADING TO ENTRANCE, BEARING 90°.





THESE
CANNONS
WERE
USED BY
THE
ARMY
DURING
THE
WAR
OF
1812

UNITED STATES DEPARTMENT OF THE INTERIOR
NATIONAL PARK SERVICE

NATIONAL REGISTER OF HISTORIC PLACES
PROPERTY PHOTOGRAPH FORM

(Type all entries - attach to or enclose with photograph)

STATE LOUISIANA	
COUNTY ORLEANS PARISH	
FOR NPS USE ONLY	
ENTRY NUMBER	DATE
	14 AUG 1972

SEE INSTRUCTIONS

1. NAME

COMMON: FORT PIKE
AND/OR HISTORIC: FORT PIKE HISTORICAL MONUMENT

2. LOCATION

STREET AND NUMBER:
RIGOLETS, U. S. HIGHWAY 90 EAST

CITY OR TOWN:
NEW ORLEANS

STATE:
LOUISIANA

CODE COUNTY: ORLEANS

CODE

3. PHOTO REFERENCE


PHOTO CREDIT: H. C. WILLEM JR.

DATE OF PHOTO: MARCH 2, 1972

NEGATIVE FILED AT: LOUISIANA STATE PARKS AND RECREATION COMMISSION
P. O. DRAWER 1111, BATON ROUGE, LOUISIANA 70821

4. IDENTIFICATION

DESCRIBE VIEW, DIRECTION, ETC.
PHOTO #3 MAIN ENTRANCE, WITH MOAT, DRAW BRIDGE AND COLUMBIAD
CANNON, BEARING 85°.





UNITED STATES DEPARTMENT OF THE INTERIOR
NATIONAL PARK SERVICE

NATIONAL REGISTER OF HISTORIC PLACES
PROPERTY PHOTOGRAPH FORM

(Type all entries - attach to or enclose with photograph)

STATE LOUISIANA	
COUNTY ORLEANS PARISH	
FOR NPS USE ONLY	
ENTRY NUMBER	DATE
14 AUG 1972	

1. NAME

COMMON: FORT PIKE

AND/OR HISTORIC: FORT PIKE HISTORICAL MONUMENT

2. LOCATION

STREET AND NUMBER:

RIGOLETS, U. S. HIGHWAY 90 EAST

CITY OR TOWN:

NEW ORLEANS

STATE:

LOUISIANA

CODE

COUNTY:

ORLEANS

CODE

3. PHOTO REFERENCE

PHOTO CREDIT: H. C. WILLEM, JR.

DATE OF PHOTO: MARCH 2, 1972

NEGATIVE FILED AT: LOUISIANA STATE PARKS AND RECREATION COMMISSION
P. O. DRAWER 1111, BATON ROUGE, LOUISIANA 70821

4. IDENTIFICATION

DESCRIBE VIEW, DIRECTION, ETC.

PHOTO #4 MOAT AND GUN PORTS, BEARING 45°.



SEE INSTRUCTIONS



UNITED STATES DEPARTMENT OF THE INTERIOR
NATIONAL PARK SERVICE

NATIONAL REGISTER OF HISTORIC PLACES
PROPERTY PHOTOGRAPH FORM

(Type all entries - attach to or enclose with photograph)

STATE LOUISIANA	
COUNTY ORLEANS PARISH	
FOR NPS USE ONLY	
ENTRY NUMBER	DATE 14 AUG 1972

1. NAME

COMMON: FORT PIKE

AND/OR HISTORIC: FORT PIKE HISTORICAL MONUMENT

2. LOCATION

STREET AND NUMBER:

RIGOLETS, U. S. HIGHWAY 90 EAST

CITY OR TOWN:

NEW ORLEANS

STATE:

LOUISIANA

CODE

COUNTY:

ORLEANS

CODE

3. PHOTO REFERENCE

PHOTO CREDIT: H. C. WILLEM, JR.

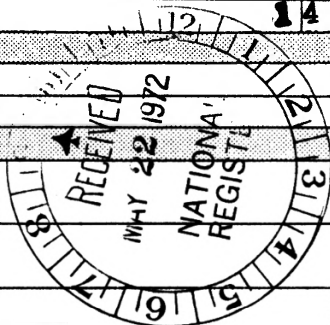
DATE OF PHOTO: MARCH 2, 1972

NEGATIVE FILED AT: LOUISIANA STATE PARKS AND RECREATION COMMISSION
P. O. DRAWER 1111, BATON ROUGE, LOUISIANA 70821

4. IDENTIFICATION

DESCRIBE VIEW, DIRECTION, ETC.

PHOTO #5 SEAWARD SIDE OF FORT, SHOWING CURVATURE AND GUN
PORTS, RIGOLETS PASS AND BRIDGE IN BACKGROUND.
BEARING 5°.



SEE INSTRUCTIONS

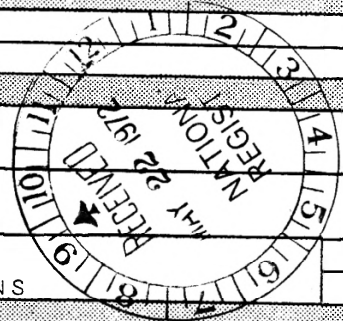


NATIONAL REGISTER OF HISTORIC PLACES

PROPERTY PHOTOGRAPH FORM

(Type all entries - attach to or enclose with photograph)

STATE LOUISIANA	
COUNTY ORLEANS PARISH	
FOR NPS USE ONLY	
ENTRY NUMBER 14 AUG 1972	DATE



1. NAME
COMMON: X FORT PIKE
AND/OR HISTORIC: FORT PIKE HISTORICAL MONUMENT

2. LOCATION
STREET AND NUMBER:
RIGOLETS, U. S. HIGHWAY 90 EAST
CITY OR TOWN:
NEW ORLEANS

STATE: LOUISIANA CODE: COUNTY: ORLEANS CODE:

REFERENCE
CREDIT: H. C. WILLEM JR.
DATE PHOTO: MARCH 2, 1972
FILED AT: LOUISIANA STATE PARKS AND RECREATION COMMISSION
P. O. DRAWER 1111, BATON ROUGE, LOUISIANA 70821

LOCATION
BE VIEW, DIRECTION, ETC.
PHOTO #6 INTERIOR OF FORT, SHOWING GUN EMPLACEMENTS,
CITADEL AND REMAINS OF HOT SHOT FURNACES.
BEARING 110°.

RUCTIONS

Jacket 533-183 Illus. No. 1120
Width 25 Depth 14 1/2 Focus 45 %
[] Sq. Ht. [] Line [] Comb. [] Sil'te [] Broad

PROPERTY OF THE NATIONAL REGISTER

NPS Number 14 Aug. 1972
Title: Fort Pike
Loc.: Orleans Parish La.
Interior of fort showing
gun emplacements, citadel
and remains of hot shot
furnaces.