

UNITED STATES
DEPARTMENT OF THE INTERIOR
GEOLOGICAL SURVEY

WEST POINT 37 MI
MOUNTAIN HILL 18 MI
HAMILTON 19 MI
GREENSBORO 2.7 MI
WAVERLY HALL 20 MI
GENTIAN 3.1 MI

1:25,000
(OPELIKA)

85°00' 760 000 FEET (ALA.) 689 000m E.

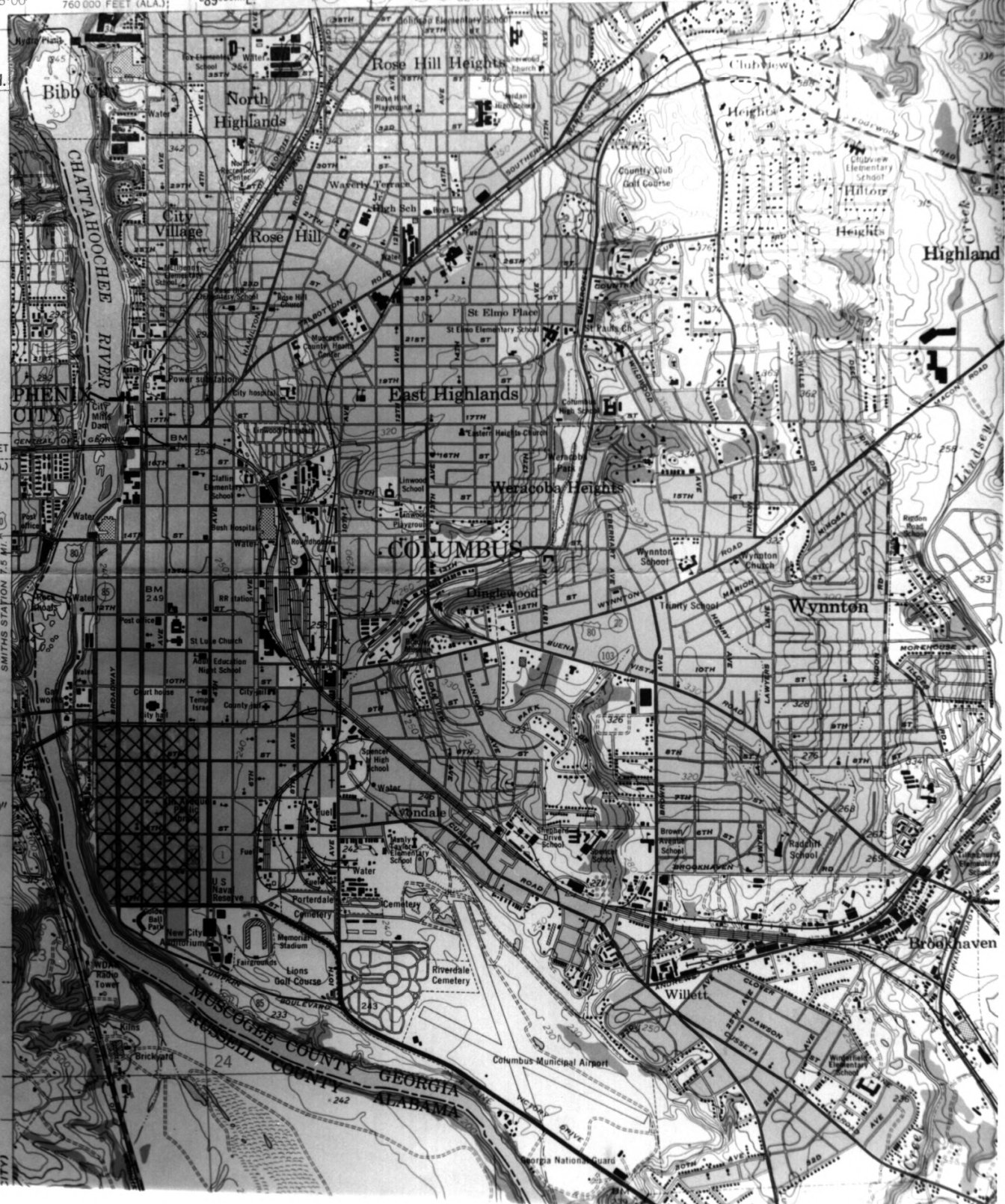
57°10'

3597000m N.

720 000 FEET (ALA.)

280
OPELIKA 26 MI
SMITHS STATION 7.5 MI

27°30'



Columbus Historic District
X area denotes the District




UNITED STATES DEPARTMENT OF THE INTERIOR
NATIONAL PARK SERVICE

NATIONAL REGISTER OF HISTORIC PLACES

PROPERTY PHOTOGRAPH FORM

(Type all entries - attach to or enclose with photograph)

STATE Georgia	
COUNTY Muscogee	
FOR NPS USE ONLY	
ENTRY NUMBER 69-07-10-0001	DATE 7/29/69



SEE INSTRUCTIONS

1. NAME			
COMMON: Street-scape of Historic District			
AND/OR HISTORIC:			
2. LOCATION			
STREET AND NUMBER:			
CITY OR TOWN: Columbus			
STATE: Georgia	CODE	COUNTY: Muscogee	CODE
3. PHOTO REFERENCE			
PHOTO CREDIT: Brady Bynum Photographer			
DATE OF PHOTO: June 1, 1969			
NEGATIVE FILED AT: 1161 Henry Avenue Columbus, Georgia			
4. IDENTIFICATION			
DESCRIBE VIEW, DIRECTION, ETC. Parkway median of 700 block of Broadway looking North			

NPS Number 69-07-10-0001
Title: Street - N.W. 1

PARKWAY MEDIAN

PROPERTY OF THE NATIONAL REGISTER

IF
Y AVE.



NPS Number 69-07-10-0001

Title: Street

Loc. Musc


Colum

UNITED STATES DEPARTMENT OF THE INTERIOR
NATIONAL PARK SERVICE

NATIONAL REGISTER OF HISTORIC PLACES
PROPERTY PHOTOGRAPH FORM

(Type all entries - attach to or enclose with photograph)

STATE	Georgia	
COUNTY	Muscogee	
FOR NPS USE ONLY		
ENTRY NUMBER	69-07-10-0001	DATE
		7/29/69



SEE INSTRUCTIONS

1. NAME			
COMMON:	Street-scape of Historic District		
AND/OR HISTORIC:			
2. LOCATION			
STREET AND NUMBER:			
CITY OR TOWN:			
Columbus			
STATE:	CODE	COUNTY:	CODE
Georgia		Muscogee	
3. PHOTO REFERENCE			
PHOTO CREDIT: Brady Bynum Photographers			
DATE OF PHOTO: June 1, 1969			
NEGATIVE FILED AT:			
1161 Henry Avenue Columbus, Georgia			
4. IDENTIFICATION			
DESCRIBE VIEW, DIRECTION, ETC.			
Median of the 800 block of Broadway showing magnolia trees looking North			

BROADWAY MEDIAN



NPS Number 69-07-10-0001

Title: Street-scape of Historic
District

Loc. Muscogee County (#3)

Columbus

BRADY B. BYNUM, Photographer

WYNNTON PLAZA — 1161 HENRY AVE.

PHONE 327-8850

COLUMBUS, GEORGIA


PROPERTY OF THE NATIONAL REGISTER



NATIONAL REGISTER OF HISTORIC PLACES
PROPERTY PHOTOGRAPH FORM

(Type all entries - attach to or enclose with photograph)

STATE Georgia	
COUNTY Muscogee	
FOR NPS USE ONLY	
ENTRY NUMBER 69-07-10-0001	DATE 7/29/69



SEE INSTRUCTIONS

1. NAME			
COMMON: <u>Street-scape of Historic District</u>			
AND/OR HISTORIC:			
2. LOCATION			
STREET AND NUMBER: <u>800 Block</u>			
CITY OR TOWN: <u>Columbus</u>			
STATE: <u>Georgia</u>	CODE	COUNTY: <u>Muscogee</u>	CODE
3. PHOTO REFERENCE			
PHOTO CREDIT: <u>Brady Bynum Photographer</u>			
DATE OF PHOTO: <u>June 1, 1969</u>			
NEGATIVE FILED AT: <u>1161 Henry Avenue Columbus, Georgia</u>			
4. IDENTIFICATION			
DESCRIBE VIEW, DIRECTION, ETC. <u>West side of 800 block of First Avenue looking South</u>			



NPS Number 69-07-10-0001


Title: Typical Street-scape of

UNITED STATES DEPARTMENT OF THE INTERIOR
NATIONAL PARK SERVICE

**NATIONAL REGISTER OF HISTORIC PLACES
PROPERTY PHOTOGRAPH FORM**

(Type all entries - attach to or enclose with photograph)

STATE	Georgia		
COUNTY	Muscogee		
FOR NPS USE ONLY			
ENTRY NUMBER	69-07-10-0001	DATE	7/29/69



22 WEST FIFTH STREET

Loc. 1
1
1

SEE INSTRUCTIONS

1. NAME			
COMMON:	Typical Street-scape of Historic District		
AND/OR HISTORIC:			
2. LOCATION			
STREET AND NUMBER: 22 West Fifth Street			
CITY OR TOWN: Columbus			
STATE:	CODE	COUNTY:	CODE
Georgia		Muscogee	
3. PHOTO REFERENCE			
PHOTO CREDIT:	Brady Bynum Photographers		
DATE OF PHOTO:	June 1, 1969		
NEGATIVE FILED AT:	1161 Henry Street Columbus, Georgia		
4. IDENTIFICATION			
DESCRIBE VIEW, DIRECTION, ETC. Front view looking North			



NPS Number 69-07-10-0001

Title: Street-scape of Historic District

Loc.: Muscogee County

(#6)

Columbus

BRADY B. BYNUM, Photographer
WYNNTON PLAZA - 1161 HENRY AVE.
PHONE 327-8850
COLUMBUS, GEORGIA

800 BLOCK OF FIRST AVENUE

PROPERTY OF THE NATIONAL REGISTER



PROPERTY OF THE NATIONAL REGISTER

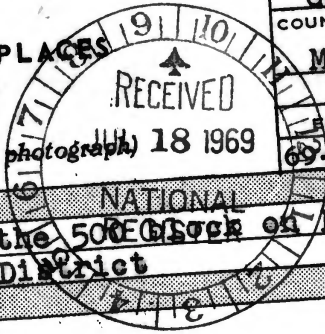
SEE INSTRUCTIONS

UNITED STATES DEPARTMENT OF THE INTERIOR
NATIONAL PARK SERVICE

NATIONAL REGISTER OF HISTORIC PLACES
PROPERTY PHOTOGRAPH FORM

(Type all entries - attach to or enclose with photograph)

STATE	
Georgia	
COUNTY	
Muscogee	
FOR NPS USE ONLY	
ENTRY NUMBER	DATE
69-07-10-0001	7/29/69



1. NAME	
COMMON: House typical of those in the 500 Block of Front Avenue in the Historic District	
AND/OR HISTORIC:	
2. LOCATION	
STREET AND NUMBER:	
538 Front Avenue	
CITY OR TOWN:	
Columbus	
STATE:	COUNTY:
Georgia	Muscogee
3. PHOTO REFERENCE	
PHOTO CREDIT: Brady Bynum Photographers	
DATE OF PHOTO: June 1, 1969	
NEGATIVE FILED AT:	
1161 Henry Avenue Columbus, Georgia	
4. IDENTIFICATION	
DESCRIBE VIEW, DIRECTION, ETC.	
Front view looking East	

Title: House type
500 Block
Muscogee
538 Front
Columbus

NPS Number 69-07-10-0001

538 FRONT AVENUE
TAX MAP Block 1



NPS Number 69-07-10-0001

Title: St

Loc. Mu
73
Col


UNITED STATES DEPARTMENT OF THE INTERIOR
NATIONAL PARK SERVICE

NATIONAL REGISTER OF HISTORIC PLACES

PROPERTY PHOTOGRAPH FORM

(Type all entries - attach to or enclose with photograph)

STATE Georgia	
COUNTY Muscogee	
FOR NPS USE ONLY	
ENTRY NUMBER 69-07-10-0001	DATE 7/29/69



SEE INSTRUCTIONS

1. NAME			
COMMON: Street-scape of Historic District			
AND/OR HISTORIC:			
2. LOCATION			
STREET AND NUMBER: 739 First Avenue			
CITY OR TOWN: Columbus			
STATE: Georgia	CODE	COUNTY: Muscogee	CODE
3. PHOTO REFERENCE			
PHOTO CREDIT: Brady Bynum Photographers			
DATE OF PHOTO: June 1, 1969			
NEGATIVE FILED AT: 1161 Henry Avenue Columbus, Georgia			
4. IDENTIFICATION			
DESCRIBE VIEW, DIRECTION, ETC. West side of the 700 block of First Avenue looking West			

739 FIRST AVENUE



NPS Number 69-07-10-0001


Title: N
E
Loc. Mu
N.S
Col

NORTH SIDE OF 7th STREET BETWEEN
1st AND 2nd AVENUE

UNITED STATES DEPARTMENT OF THE INTERIOR
NATIONAL PARK SERVICE

NATIONAL REGISTER OF HISTORIC PLACES
PROPERTY PHOTOGRAPH FORM

(Type all entries - attach to or enclose with photograph)



STATE	Georgia	
COUNTY	Muscogee	
FOR NPS USE ONLY		
ENTRY NUMBER	DATE	
69-07-10-0001	7/29/69	

SEE INSTRUCTIONS

1. NAME			
COMMON:	Street-scape of Historic District		
AND/OR HISTORIC:			
2. LOCATION			
STREET AND NUMBER:			
CITY OR TOWN: Columbus			
STATE:	CODE	COUNTY:	CODE
Georgia		Muscogee	
3. PHOTO REFERENCE			
PHOTO CREDIT: Brady Bynum Photographers			
DATE OF PHOTO: June 1, 1969			
NEGATIVE FILED AT: 1161 Henry Avenue Columbus, Georgia			
4. IDENTIFICATION			
DESCRIBE VIEW, DIRECTION, ETC. North side of Seventh Street between First and Second Avenue			



NP:

UNITED STATES DEPARTMENT OF THE INTERIOR
NATIONAL PARK SERVICE

T11

NATIONAL REGISTER OF HISTORIC PLACES

PROPERTY PHOTOGRAPH FORM


(Type all entries - attach to or enclose with photograph)

Loc

SEE INSTRUCTIONS

STATE Georgia	
COUNTY Muscogee	
FOR NPS USE ONLY	
ENTRY NUMBER	DATE
69-07-10-0001	7/29/69

1. NAME			
COMMON: Columbus Historic District			
AND/OR HISTORIC:			
2. LOCATION			
STREET: Ninth Street of the North; Fourth Street on the South; Chattahoochee River on the West; Fourth Avenue on the East			
CITY OR TOWN: Columbus			
STATE: Georgia	CODE	COUNTY: Muscogee	CODE
3. PHOTO REFERENCE			
PHOTO CREDIT: Brady Bynum Photographer			
DATE OF PHOTO: June 1969			
NEGATIVE FILED AT: 1161 Henry Avenue Columbus, Georgia			
4. IDENTIFICATION			
DESCRIBE VIEW, DIRECTION, ETC. Ariel view of the Historic District looking Northeast			



124

PROPERTY OF THE NATIONAL REGISTER



NOTES.

NORTHERN
ADVERTISEMENTS.

PLAN
OF THE CITY OF
COLUMBUS.
GEORGIA

NOTES.


THE
AND
TY.

NPS Number 69-07-10-0001

UNITED STATES DEPARTMENT OF THE INTERIOR
NATIONAL PARK SERVICE

STATE	Georgia
COUNTY	Muscogee
FOR NPS USE ONLY	
ENTRY NUMBER	DATE
69-07-10-0001	7/29/69

NATIONAL REGISTER OF HISTORIC PLACES
PROPERTY PHOTOGRAPH FORM
(Type all entries - attach to or enclose with photograph)



SEE INSTRUCTIONS

Loc. 1
A KODAK

1. NAME			
COMMON: <u>Columbus Historic District</u>			
AND/OR HISTORIC:			
2. LOCATION			
STREET AND NUMBER:			
CITY OR TOWN: <u>Columbus</u>			
STATE: <u>Georgia</u>	CODE	COUNTY: <u>Muscogee</u>	CODE
3. PHOTO REFERENCE			
PHOTO CREDIT: <u>Historic Columbus Foundation</u>			
DATE OF PHOTO: <u>June 1967</u>			
NEGATIVE FILED AT: <u>Historic Columbus Foundation Headquarters</u>			
4. IDENTIFICATION			
DESCRIBE VIEW, DIRECTION, ETC. <u>Original surveyor's plan of the city with the Historic District shaded, overlaid on an ariel view of modern day Columbus</u>			