



STATE

South Carolina

COUNTY

Saluda

FOR NPS USE ONLY

ENTRY NUMBER

DATE

DEC 30 1974

Form No. 10-301a

(7/72)

RECEIVED

SEP 26 1974

NATIONAL

REGISTER

NATIONAL REGISTER OF HISTORIC PLACES

PROPERTY PHOTOGRAPH FORM

(Type all entries - attach to or enclose with photograph)

COMMON: Bonham House

AND/OR HISTORIC: Flat Grove

2. LOCATION

STREET AND NUMBER:

3 miles SE of Saluda on US 178, left on county road 328.

CITY OR TOWN:

Saluda

STATE:

South Carolina

CODE

045

COUNTY:

Saluda

CODE

081

3. PHOTO REFERENCE

PHOTO CREDIT: William H. Brabham

DATE OF PHOTO: 1974

NEGATIVE FILED AT:

S. C. Department of Archives and History

4. IDENTIFICATION

DESCRIBE VIEW, DIRECTION, ETC.

Front view

#1025

SEE INSTRUCTIONS

PROPERTY OF THE NATIONAL REGISTER




NATIONAL REGISTER OF HISTORIC PLACES

PROPERTY PHOTOGRAPH FORM

(Type all entries - attach to or enclose with photograph)

STATE South Carolina	
COUNTY Saluda	
FOR NPS USE ONLY	
ENTRY NUMBER	DATE
	DEC 30 1974



SEE INSTRUCTIONS

COMMON: Bonham House

AND/OR HISTORIC: Flat Grove

2. LOCATION

STREET AND NUMBER:

3 miles SE of Saluda on US 178, left on county road 328

CITY OR TOWN:

Saluda

STATE:

South Carolina

CODE

045

COUNTY:

Saluda

CODE

08T

3. PHOTO REFERENCE

PHOTO CREDIT: William H. Brabham

DATE OF PHOTO: 1974

NEGATIVE FILED AT:

S. C. Department of Archives and History

4. IDENTIFICATION

DESCRIBE VIEW, DIRECTION, ETC.

Side view

2075

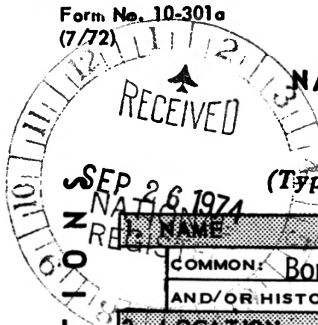
PROPERTY OF THE NATIONAL REGISTER



NATIONAL REGISTER OF HISTORIC PLACES
PROPERTY PHOTOGRAPH FORM

(Type all entries - attach to or enclose with photograph)

STATE South Carolina	
COUNTY Saluda	
FOR NPS USE ONLY	
ENTRY NUMBER DEC 30 1974	DATE



SEE INSTRUCTIONS

1. NAME COMMON: Bonham House			
AND/OR HISTORIC: Flat Grove			
2. LOCATION			
STREET AND NUMBER: 3 miles SE of Saluda on US 178, left on county road 328			
CITY OR TOWN: Saluda			
STATE: South Carolina	CODE 045	COUNTY: Saluda	CODE 081
3. PHOTO REFERENCE			
PHOTO CREDIT: William H. Brabham			
DATE OF PHOTO: 1974			
NEGATIVE FILED AT: S. C. Department of Archives and History			
4. IDENTIFICATION			
DESCRIBE VIEW, DIRECTION, ETC. Mantel in bedroom #3085			

PROPERTY OF THE NATIONAL REGISTER



(7/72)


UNITED STATES DEPARTMENT OF THE INTERIOR
NATIONAL PARK SERVICE

NATIONAL REGISTER OF HISTORIC PLACES

PROPERTY PHOTOGRAPH FORM

(Type all entries - attach to or enclose with photograph)

STATE South Carolina	
COUNTY Saluda	
FOR NPS USE ONLY	
ENTRY NUMBER	DATE
DEC 30 1974	



SEP 26 1974

NATIONAL REGISTER OF HISTORIC PLACES

REGISTRATION

SEE INSTRUCTIONS

1. NAME

COMMON: Bonham House

AND/OR HISTORIC: Flat Grove

2. LOCATION

STREET AND NUMBER:

3 miles SE of Saluda on US 178, left on county road 328.

CITY OR TOWN:

Saluda

STATE:

South Carolina

CODE

045

COUNTY:

Saluda

CODE

081

3. PHOTO REFERENCE

PHOTO CREDIT: William H. Brabham

DATE OF PHOTO: 1974

NEGATIVE FILED AT:

S. C. Department of Archives and History

4. IDENTIFICATION

DESCRIBE VIEW, DIRECTION, ETC.

Central stairway


#485

PROPERTY OF THE NATIONAL REGISTER



STATE	South Carolina	
COUNTY	Saluda	
FOR NPS USE ONLY		
ENTRY NUMBER	DEC 30 1974	DATE

**NATIONAL REGISTER OF HISTORIC PLACES
PROPERTY PHOTOGRAPH FORM**



SEP 26 1974 (Type all entries - attach to or enclose with photograph)

COMMON: Bonham House
AND/OR HISTORIC: Flat Grove

2. LOCATION

STREET AND NUMBER:
3 miles SE of Saluda on US 178, left on county road 328
CITY OR TOWN:
Saluda

STATE:	CODE	COUNTY:	CODE
South Carolina	045	Saluda	081

3. PHOTO REFERENCE

PHOTO CREDIT: William H. Brabham
DATE OF PHOTO: 1974
NEGATIVE FILED AT:
S. C. Department of Archives and History

4. IDENTIFICATION

DESCRIBE VIEW, DIRECTION, ETC.
Side view with kitchen addition

#545

SEE INSTRUCTIONS