



NATIONAL REGISTER OF HISTORIC PLACES
PROPERTY PHOTOGRAPH FORM

(Type all entries - attach to or enclose with photograph)

STATE	
Maine	
COUNTY	
Penobscot	
FOR NPS USE ONLY	
ENTRY NUMBER	DATE
	MAY 7 1973

SEE INSTRUCTIONS

1. NAME

COMMON: Broadway Historic District
AND/OR HISTORIC:

2. LOCATION

STREET AND NUMBER:

Various

CITY OR TOWN:

Bangor

STATE:

Maine

CODE


23

COUNTY:

Penobscot

CODE

019



3. PHOTO REFERENCE

PHOTO CREDIT: Richard D. Kelly, Jr.

DATE OF PHOTO: October, 1972

NEGATIVE FILED AT:

Maine Historic Preservation Commission, 31 Western Avenue, Augusta, Maine

4. IDENTIFICATION

DESCRIBE VIEW, DIRECTION, ETC.

Photo #1 - Hayward Pierce-Moses Giddings House
View towards the southwest



UNITED STATES DEPARTMENT OF THE INTERIOR
NATIONAL PARK SERVICE

NATIONAL REGISTER OF HISTORIC PLACES
PROPERTY PHOTOGRAPH FORM

(Type all entries - attach to or enclose with photograph)

STATE Maine	
COUNTY Penobscot	
FOR NPS USE ONLY	
ENTRY NUMBER	DATE
	MAY 7 1973

1. NAME

COMMON: Broadway Historic District

AND/OR HISTORIC:

2. LOCATION

STREET AND NUMBER:

Various

CITY OR TOWN:

Bangor

STATE:

Maine

CODE

23

COUNTY:

Penobscot

CODE

019



3. PHOTO REFERENCE

PHOTO CREDIT: Richard D. Kelly, Jr.

DATE OF PHOTO: October, 1972

NEGATIVE FILED AT:

Maine Historic Preservation Commission, 31 Western Avenue, Augusta, Maine

4. IDENTIFICATION

DESCRIBE VIEW, DIRECTION, ETC.

Photo #2 - George Stetson House
View of facade towards the west

SEE INSTRUCTIONS



UNITED STATES DEPARTMENT OF THE INTERIOR
NATIONAL PARK SERVICE

NATIONAL REGISTER OF HISTORIC PLACES
PROPERTY PHOTOGRAPH FORM

(Type all entries - attach to or enclose with photograph)

STATE

Maine

COUNTY

Penobscot

FOR NPS USE ONLY

ENTRY NUMBER

DATE

MAY 7 1973

1. NAME

COMMON: Broadway Historic District

AND/OR HISTORIC:

2. LOCATION

STREET AND NUMBER:

Various

CITY OR TOWN:

Bangor

STATE:

Maine

CODE

23

COUNTY:

Penobscot

CODE

019

3. PHOTO REFERENCE

PHOTO CREDIT: Richard D. Kelly, Jr.

DATE OF PHOTO: October, 1972


NEGATIVE FILED AT:

Maine Historic Preservation Commission, 31 Western Avenue, Augusta, Maine

4. IDENTIFICATION

DESCRIBE VIEW, DIRECTION, ETC.

Photo #3 - Daniel B. Hinkley House
View of facade towards the west



SEE INSTRUCTIONS



UNITED STATES DEPARTMENT OF THE INTERIOR
NATIONAL PARK SERVICE

NATIONAL REGISTER OF HISTORIC PLACES
PROPERTY PHOTOGRAPH FORM

(Type all entries - attach to or enclose with photograph)

STATE Maine	
COUNTY Penobscot	
FOR NPS USE ONLY	
ENTRY NUMBER MAY 7	DATE 1973

1. NAME

COMMON: Broadway Historic District

AND/OR HISTORIC:

2. LOCATION

STREET AND NUMBER:

Various

CITY OR TOWN:

Bangor

STATE:

Maine

CODE

23

COUNTY:

Penobscot

CODE

019

3. PHOTO REFERENCE

PHOTO CREDIT: Richard D. Kelly, Jr.

DATE OF PHOTO: October, 1972


NEGATIVE FILED AT:

Maine Historic Preservation Commission, 31 Western Avenue, Augusta, Maine

4. IDENTIFICATION

DESCRIBE VIEW, DIRECTION, ETC.

Photo #4 - The Philo A. Strickland House
View of facade towards the west



SEE INSTRUCTIONS



157

UNITED STATES DEPARTMENT OF THE INTERIOR
NATIONAL PARK SERVICE

NATIONAL REGISTER OF HISTORIC PLACES
PROPERTY PHOTOGRAPH FORM

(Type all entries - attach to or enclose with photograph)

STATE

Maine

COUNTY

Penobscot

FOR NPS USE ONLY

ENTRY NUMBER

DATE

MAY 7 1973

1. NAME

COMMON: Broadway Historic District

AND/OR HISTORIC:

2. LOCATION

STREET AND NUMBER:

Various

CITY OR TOWN:

Bangor

STATE:

Maine

CODE

23

COUNTY:

Penobscot

CODE

019

3. PHOTO REFERENCE

PHOTO CREDIT: Richard D. Kelly, Jr.

DATE OF PHOTO: October, 1972


NEGATIVE FILED AT:

Maine Historic Preservation Commission, 31 Western Avenue, Augusta, Maine

4. IDENTIFICATION

DESCRIBE VIEW, DIRECTION, ETC.

Photo #5 - The Smith-Boutelle House
View of facade towards the east



SEE INSTRUCTIONS



UNITED STATES DEPARTMENT OF THE INTERIOR
NATIONAL PARK SERVICE

NATIONAL REGISTER OF HISTORIC PLACES
PROPERTY PHOTOGRAPH FORM

(Type all entries - attach to or enclose with photograph)

STATE Maine	
COUNTY Penobscot	
FOR NPS USE ONLY	
ENTRY NUMBER	DATE
	MAY 7 1973

1. NAME

COMMON: Broadway Historic District

AND/OR HISTORIC:

2. LOCATION

STREET AND NUMBER:

Various

CITY OR TOWN:

Bangor

STATE:

Maine

CODE


23

COUNTY:

Penobscot

CODE

019



3. PHOTO REFERENCE

PHOTO CREDIT: Richard D. Kelly, Jr.

DATE OF PHOTO: October, 1972

NEGATIVE FILED AT:


Maine Historic Preservation Commission, 31 Western Avenue, Augusta, Maine

4. IDENTIFICATION

DESCRIBE VIEW, DIRECTION, ETC.

Photo #6 - The Fred Dickey House
View of facade towards the east

SEE INSTRUCTIONS



UNITED STATES DEPARTMENT OF THE INTERIOR
NATIONAL PARK SERVICE

NATIONAL REGISTER OF HISTORIC PLACES
PROPERTY PHOTOGRAPH FORM

(Type all entries - attach to or enclose with photograph)

STATE

Maine

COUNTY

Penobscot

FOR NPS USE ONLY

ENTRY NUMBER

MAY

DATE

1973

1. NAME

COMMON: Broadway Historic District

AND/OR HISTORIC:

2. LOCATION

STREET AND NUMBER:

Various

CITY OR TOWN:

Bangor

STATE:

Maine

CODE


23

COUNTY:

Penobscot

CODE

019



3. PHOTO REFERENCE

PHOTO CREDIT: Richard D. Gilly Jr.

DATE OF PHOTO: October, 1972

NEGATIVE FILED AT:

Maine Historic Preservation Commission, 31 Western Avenue, Augusta, Maine

4. IDENTIFICATION

DESCRIBE VIEW, DIRECTION, ETC.

Photo #7 - The First Methodist Episcopal Church
View of facade towards the east

SEE INSTRUCTIONS



UNITED STATES DEPARTMENT OF THE INTERIOR
NATIONAL PARK SERVICE

NATIONAL REGISTER OF HISTORIC PLACES
PROPERTY PHOTOGRAPH FORM

(Type all entries - attach to or enclose with photograph)

STATE Maine	
COUNTY Penobscot	
FOR NPS USE ONLY	
ENTRY NUMBER	DATE
MAY 7	1973

SEE INSTRUCTIONS

1. NAME

COMMON: Broadway Historic District

AND/OR HISTORIC:

2. LOCATION

STREET AND NUMBER:

Various

CITY OR TOWN:

Bangor

STATE:

Maine

CODE


23

CODE

Penobscot

CODE

019



3. PHOTO REFERENCE

PHOTO CREDIT: Richard D. Kelly, Jr.

DATE OF PHOTO: October, 1972

NEGATIVE FILED AT:

Maine Historic Preservation Commission, 31 Western Avenue, Augusta, Maine

4. IDENTIFICATION

DESCRIBE VIEW, DIRECTION, ETC.

Photo #8 - The Rufus Dwinel House
View of facade towards the east



1125
PINE ST.

UNITED STATES DEPARTMENT OF THE INTERIOR
NATIONAL PARK SERVICE

NATIONAL REGISTER OF HISTORIC PLACES
PROPERTY PHOTOGRAPH FORM

(Type all entries - attach to or enclose with photograph)

STATE Maine	
COUNTY Penobscot	
FOR NPS USE ONLY	
ENTRY NUMBER MAY 7 1973	DATE

1. NAME

COMMON: Broadway Historic District

AND/OR HISTORIC:

2. LOCATION

STREET AND NUMBER:


Various

CITY OR TOWN:

Bangor

STATE:

Maine



COUNTY:

Penobscot

CODE

019

3. PHOTO REFERENCE

PHOTO CREDIT: Richard D. Kelly, Jr.

DATE OF PHOTO: October, 1972

NEGATIVE FILED AT:

Maine Historic Preservation Commission, 31 Western Avenue, Augusta, Maine

4. IDENTIFICATION

DESCRIBE VIEW, DIRECTION, ETC.

Photo #9 - Governor Kent House
View towards the northwest

SEE INSTRUCTIONS



UNITED STATES DEPARTMENT OF THE INTERIOR
NATIONAL PARK SERVICE

NATIONAL REGISTER OF HISTORIC PLACES
PROPERTY PHOTOGRAPH FORM

(Type all entries - attach to or enclose with photograph)

STATE

Maine

COUNTY

Penobscot

FOR NPS USE ONLY

ENTRY NUMBER

DATE

MAY 7 1973

1. NAME

COMMON: Broadway Historic District

AND/OR HISTORIC:

2. LOCATION

STREET AND NUMBER:

Various

CITY OR TOWN:

Bangor

STATE:

Maine

CODE

23

COUNTY:

Penobscot

CODE

019

3. PHOTO REFERENCE

PHOTO CREDIT: Richard D. Kelly, Jr.

DATE OF PHOTO: October, 1972


NEGATIVE FILED AT:

Maine Historic Preservation Commission, 31 Western Avenue, Augusta, Maine

4. IDENTIFICATION

DESCRIBE VIEW, DIRECTION, ETC.

Photo #10 - Free Will Baptist Church
View of facade towards the west



SEE INSTRUCTIONS



UNITED STATES DEPARTMENT OF THE INTERIOR
NATIONAL PARK SERVICE

NATIONAL REGISTER OF HISTORIC PLACES
PROPERTY PHOTOGRAPH FORM

(Type all entries - attach to or enclose with photograph)

STATE Maine	
COUNTY Penobscot	
FOR NPS USE ONLY	
ENTRY NUMBER	DATE
	MAY 7 1973

SEE INSTRUCTIONS

1. NAME

COMMON: Broadway Historic District

AND/OR HISTORIC:

2. LOCATION

STREET AND NUMBER:

Various

CITY OR TOWN:

Bangor

STATE:

Maine

CODE


23

COUNTY:

Penobscot

CODE

019



3. PHOTO REFERENCE

PHOTO CREDIT: Richard D. Kelly, Jr.

DATE OF PHOTO: October, 1972

NEGATIVE FILED AT:

Maine Historic Preservation Commission, 31 Western Avenue, Augusta, Maine

4. IDENTIFICATION

DESCRIBE VIEW, DIRECTION, ETC.

Photo #19 - View of Broadway toward the north showing Smith-Boutelle House (#5) and Fred Dickey House (#6).



UNITED STATES DEPARTMENT OF THE INTERIOR
NATIONAL PARK SERVICE

NATIONAL REGISTER OF HISTORIC PLACES

PROPERTY PHOTOGRAPH FORM

(Type all entries - attach to or enclose with photograph)

STATE Maine	
COUNTY Penobscot	
FOR NPS USE ONLY	
ENTRY NUMBER MAY 7	DATE 1973

1. NAME

COMMON: Broadway Historic District

AND/OR HISTORIC:

2. LOCATION

STREET AND NUMBER:

Various

CITY OR TOWN:

Bangor

STATE:

Maine

CODE

23

COUNTY:

Penobscot

CODE

019

3. PHOTO REFERENCE

PHOTO CREDIT: Richard D. Kelly, Jr.

DATE OF PHOTO: October, 1972


NEGATIVE FILED AT:

Maine Historic Preservation Commission, 31 Western Avenue, Augusta, Maine

4. IDENTIFICATION

DESCRIBE VIEW, DIRECTION, ETC.

Photo #20 - View of Broadway toward the northeast showing Rufus Dwinel House (#8), the Governor Kent House (#9) and part of the Blake-Peters House (#18).



SEE INSTRUCTIONS



UNITED STATES DEPARTMENT OF THE INTERIOR
NATIONAL PARK SERVICE

NATIONAL REGISTER OF HISTORIC PLACES

PROPERTY PHOTOGRAPH FORM

(Type all entries - attach to or enclose with photograph)

STATE	
Maine	
COUNTY	
Penobscot	
FOR NPS USE ONLY	
ENTRY NUMBER	DATE
MAY 7	1973

1. NAME

COMMON: Broadway Historic District

AND/OR HISTORIC:

2. LOCATION

STREET AND NUMBER:

Various

CITY OR TOWN:

Bangor

STATE:

Maine

CODE

23

COUNTY:

Penobscot

CODE

019

3. PHOTO REFERENCE

PHOTO CREDIT: Richard D. Kelly, Jr.

DATE OF PHOTO: October, 1972


NEGATIVE FILED AT:

Maine Historic Preservation Commission, 31 Western Avenue, Augusta, Maine

4. IDENTIFICATION

DESCRIBE VIEW, DIRECTION, ETC.

Photo #21 - View of Broadway towards the southeast showing the Methodist Episcopal Church (#7) and the Veazie-Brown House (#17).



SEE INSTRUCTIONS



UNITED STATES DEPARTMENT OF THE INTERIOR
NATIONAL PARK SERVICE

NATIONAL REGISTER OF HISTORIC PLACES
PROPERTY PHOTOGRAPH FORM

(Type all entries - attach to or enclose with photograph)

STATE Maine	
COUNTY Penobscot	
FOR NPS USE ONLY	
ENTRY NUMBER MAY 7	DATE 1973

SEE INSTRUCTIONS

1. NAME

COMMON: Broadway Historic District
AND/OR HISTORIC:

2. LOCATION

STREET AND NUMBER:

Various

CITY OR TOWN:

Bangor

STATE:

Maine

CODE

23

COUNTY:

Penobscot

CODE

019



3. PHOTO REFERENCE

PHOTO CREDIT: Richard D. Kelly, Jr.

DATE OF PHOTO: October, 1972

NEGATIVE FILED AT:

Maine Historic Preservation Commission, 31 Western Avenue, Augusta, Maine

4. IDENTIFICATION

DESCRIBE VIEW, DIRECTION, ETC.

Photo #22 - View of Broadway towards the northeast showing the Veazie-Brown House (#17), the Rufus Dwinel House (#8) and the Blake-Peters House (#18).