



Name: James Stewart House (N-1089)

Location: 2611 Del-Laws Road, Glasgow vicinity,
Delaware

Photographer: Hubert F. Jicha, III

Date: July 1985

Location of Negative: State Bureau of Archaeology
and Historic Preservation, Dover, DE

Description: House (A); 3/4 view of facade from
northeast

Photograph Number: 1 of 13

APR 4 1986



Name: James Stewart House (N-1089)

Location: 2611 Del-Laws Road, Glasgow vicinity,
Delaware

Photographer: Hubert F. Jicha, III

Date: July 1985

Location of Negative: State Bureau of Archaeology
and Historic Preservation, Dover, DE

Description: House (A); north elevation of central
wing

Photograph Number: 2 of 13

HTV

4 1986



Name: James Stewart House (N-1089)

Location: 2611 Del-Laws Road, Glasgow vicinity,
Delaware

Photographer: Hubert F. Jicha, III

Date: July 1985

Location of Negative: State Bureau of Archaeology
and Historic Preservation, Dover, DE

Description: House (A); north elevation of west wing

Photograph Number: 3 of 13

APR 4 1986



Name: James Stewart House (N-1089)

Location: 2611 Del-Laws Road, Glasgow vicinity,
Delaware

Photographer: Hubert F. Jicha, III

Date: July 1985

Location of Negative: State Bureau of Archaeology
and Historic Preservation, Dover, DE

Description: House (A); 3/4 view of rear from
southeast

Photograph Number: 4 of 13

APR 4 1986



Name: James Stewart House (N-1089)

Location: 2611 Del-Laws Road, Glasgow vicinity,
Delaware

Photographer: Valerie Cesna

Date: July 1985

Location of Negative: State Bureau of Archaeology
and Historic Preservation, Dover, DE

Description: House (A); interior of central block,
first floor east wall

Photograph Number: 5 of 13

APR 4 1986



Name: James Stewart House (N-1089)

Location: 2611 Del-Laws Road, Glasgow vicinity,
Delaware

Photographer: Hubert F. Jicha, III


Date: July 1985

Location of Negative: State Bureau of Archaeology
and Historic Preservation, Dover, DE

Description: Smokehouse (B); 3/4 view from
southwest

Photograph Number: 6 of 13

neg 4 1000



Name: James Stewart House (N-1089)

Location: 2611 Del-Laws Road, Glasgow vicinity,
Delaware

Photographer: Hubert F. Jicha, III

Date: July 1985

Location of Negative: State Bureau of Archaeology
and Historic Preservation, Dover, DE

Description: Shop (C); south elevation

Photograph Number: 7 of 13

HTK 4 1986



Name: James Stewart House (N-1089)

Location: 2611 Del-Laws Road, Glasgow vicinity,
Delaware

Photographer: Hubert F. Jicha, III

Date: July 1985

Location of Negative: State Bureau of Archaeology
and Historic Preservation, Dover, DE

Description: Corncrib/Granary (D); 3/4 view from
southwest

Photograph Number: 8 of 13

APR 4 1986



Name: James Stewart House (N-1089)

Location: 2611 Del-Laws Road, Glasgow vicinity,
Delaware

Photographer: Hubert F. Jicha, III

Date: July 1985

Location of Negative: State Bureau of Archaeology
and Historic Preservation, Dover, DE

Description: (Corncrib (E); 3/4 view from southwest

Photograph Number: 9 of 13

APR 4 1986



Name: James Stewart House (N-1089)

Location: 2611 Del-Laws Road, Glasgow vicinity,
Delaware

Photographer: Hubert F. Jicha, III


Date: July 1985

Location of Negative: State Bureau of Archaeology
and Historic Preservation, Dover, DE

Description: Shed (F); view form northeast

Photograph Number: 10 of 13

APR 4 1986



Name: James Stewart House (N-1089)

Location: 2611 Del-Laws Road, Glasgow vicinity,
Delaware

Photographer: Hubert F. Jicha, III


Date: July 1985

Location of Negative: State Bureau of Archaeology
and Historic Preservation, Dover, DE

Description: Shed (G); east endwall

Photograph Number: 11 OF 13

APR 4 1986



Name: James Stewart House (N-1089)

Location: 2611 Del-Laws Road, Glasgow vicinity,
Delaware

Photographer: Hubert F. Jicha, III


Date: July 1985

Location of Negative: State Bureau of Archaeology
and Historic Preservation, Dover, DE

Description: Privy (H); 3/4 view of entrance from
southeast

Photograph Number: 12 OF 13

APR 4 1986



Name: James Stewart House (N-1089)

Location: 2611 Del-Laws Road, Glasgow vicinity,
Delaware

Photographer: Hubert F. Jicha, III

Date: July 1985

Location of Negative: State Bureau of Archaeology
and Historic Preservation, Dover, DE

Description: Barn (I); 3/4 view of ramp entrance
from northwest

Photograph Number: 13 OF 13

APR 4 1986