

**NOTE TO FILE**

According to the Department of the Interior's Solicitor's Office, the Lowell Historic Preservation District, in Lowell, MA, was administratively listed in the National Register of Historic Places on January 19, 2001, when the Secretary of the Interior delegated to the Director of the National Park the authority to administer the Lowell Historic Preservation District. According to the law that established the Lowell Historic Preservation District (16 USC Sec. 410cc-11) the boundary of the district is depicted on the map entitled "Lowell National Historical Park, Massachusetts," dated March, 1978, and numbered "Lowe-80,008A."

Patrick Andrus  
Historian  
National Register of Historic Places  
12/23/02

03170

## § 410cc-11. Establishment of Lowell National Historical Park

- (a) Establishment and administration of Lowell Historic Preservation District
  - (1) To carry out the purpose of this subchapter, there is established as a unit of the National Park System in the city of Lowell, Massachusetts, the Lowell National Historical Park. There is further established in an area adjacent to the park the Lowell Historic Preservation District, which will be administered by the Secretary and by the Commission in accordance with this subchapter. The boundaries of the park and preservation district shall be the boundaries depicted on the map entitled "Lowell National Historical Park, Massachusetts", dated March 1978, and numbered "Lowe - 80,008A". Such map shall be on file and available for inspection in the office of the National Park Service, Department of the Interior, and in the office of the city clerk, city of Lowell.
  - (2) The Secretary shall publish in the Federal Register, as soon as practicable after June 5, 1978, a detailed description and map of the boundaries established under paragraph (1) of this subsection.
- (b) Boundary revisions; publication

The Secretary may make minor revisions of the park and preservation district boundaries established under subsection (a)(1) of this section, after consulting with the Commission and the city manager of Lowell, by publication of a revised drawing or other boundary description in the Federal Register; but no waters, lands, or other property outside of the park or preservation district boundaries established under such subsection may be added to the park or preservation district without the consent of the city manager of Lowell and the city council of Lowell. A boundary revision made under this subsection shall be effective only after timely notice in writing is given to the Congress.

UNITED STATES DEPARTMENT OF THE INTERIOR  
NATIONAL PARK SERVICE

NATIONAL REGISTER OF HISTORIC PLACES  
EVALUATION/RETURN SHEET

REQUESTED ACTION: NOMINATION

PROPERTY Lowell Historic Preservation District  
NAME:

MULTIPLE  
NAME:

STATE & COUNTY: MASSACHUSETTS, Middlesex

DATE RECEIVED: 1/19/01 DATE OF PENDING LIST:  
DATE OF 16TH DAY: DATE OF 45TH DAY: 3/05/01  
DATE OF WEEKLY LIST:

REFERENCE NUMBER: 03000170

REASONS FOR REVIEW:

APPEAL:  N DATA PROBLEM:  N LANDSCAPE:  N LESS THAN 50 YEARS:  N  
OTHER:  N PDIL:  N PERIOD:  N PROGRAM UNAPPROVED:  N  
REQUEST:  N SAMPLE:  N SLR DRAFT:  N NATIONAL:  N

COMMENT WAIVER:  N

ACCEPT  RETURN  REJECT 1/19/01 DATE

ABSTRACT/SUMMARY COMMENTS:

**Entered in the  
National Register**

RECOM./CRITERIA \_\_\_\_\_

REVIEWER \_\_\_\_\_ DISCIPLINE \_\_\_\_\_

TELEPHONE \_\_\_\_\_ DATE \_\_\_\_\_

DOCUMENTATION see attached comments Y/N see attached SLR Y/N

## Missing Core Documentation

<b>Property Name</b>	<b>County, State</b>	<b>Reference Number</b>
Lowell Historic Preservation District	Middlesex, Massachusetts	03000170

The following Core Documentation is missing from this entry:

Nomination Form

Photographs

USGS Map

**Department of the Interior**  
**Departmental Manual**

**Effective Date:** 1/19/01

**Series:** Delegation

**Part 245:** National Park Service

**Chapter 1:** General Program Delegation, Director, National Park Service

**Originating Office:** National Park Service

**245 DM 1**

**1.1 Delegation.**

A. The Director is authorized, except as provided in 200 DM 1, to exercise the

program authority of the Secretary of the Interior with respect to the supervision, management, and operation of the National Park System.

B. The Director is authorized to exercise the authority of the Secretary of the Interior to issue such rules and regulations as would amend by addition, revision, or revocation, regulations contained in Chapter 1, Title 36, Code of Federal Regulations, and Title 43, Code of Federal Regulations in so far as it relates to the National Recreation Areas of the National Park System.

C. The Director is delegated the Secretary's authority:

(1) To carry out the purposes of the Wild and Scenic Rivers Act (82 Stat. 906; 16 U.S.C. 1271 et seq.) and the National Trails System Act (82 Stat. 919; 16 U.S.C. 1241 et seq.) regarding additions to and evaluations of components of the systems and, in accordance with

710 DM 1, the selection and location of boundaries, property acquisition, development, and administration of assigned components of the systems.

(2) For enforcement as specified in Section 8 (b) of the Wild Free-Roaming Horse and Burro Act of 1971 (85 Stat. 649; 16 U.S.C. 1331-1340). This authority will be exercised in accordance with the provisions of 633 DM 1.

(3) For enforcement of the conditions and provisions of the Act of December 19, 1913; 38 Stat. 242, Chapter 4 (Raker Act) for those parts of right-of-way grants within Yosemite National Park.

- (4) For carrying out the provisions of the Act of June 23, 1936 (49 Stat.1894; 16 U.S.C. 17k-17n) relating to the study and planning of park, parkway, and recreational facilities throughout the United States except as provided in 245 DM 1.2.
- (5) For performing the requirements of Sections 2 and 3 of the Act of May 28, 1963 (77 Stat. 49; 16 U.S.C. 4601-1 and 2) concerning the coordination and development of effective programs related to outdoor recreation.
- (6) For carrying out the provisions of Section 809(b) of the Railroad Revitalization and Regulatory Reform Act (90 Stat. 31) relating to the conversion of abandoned railroad rights-of-way to recreation and conservation uses.
- (7) For carrying out the provisions of the Land and Water Conservation Fund Act of 1965, as amended (16 U.S.C. 4601-4 through 1-11) and Sections 6 and 7 of Executive Order 11200 including the reporting requirements found in Sections 4601-6a(h) and 4601-10d of Title 16 U.S.C.
- (8) To assist the Department of Defense in developing public recreation facilities on military lands as provided in the Act of August 8, 1968, as amended (16 U.S.C. 670c).
- (9) To review transportation projects for their possible impact on public parks, recreation areas, or historic sites as provided in the Department of Transportation Act, as amended (P.L. 89-670, dated October 15, 1966; 49 U.S.C. 1653(f)).
- (10) To dispose of Federal surplus real property to States and political subdivisions thereof for public park and recreational purposes as provided in the Act of October 22, 1970 (84 Stat. 1084; 40 U.S.C. 484(k) (2)).
- (11) To grant permits for archeological and paleontological explorations on all Federally-owned or -controlled lands excluding those under the jurisdiction of the Department of Agriculture.
- (12) To carry out the purposes of the Historic Sites Act of 1935, as amended, and administer the National Historic and Natural Landmarks Programs and perform related reporting requirements (49 Stat. 666; 94 Stat. 2987; Sections 461-467, 470-470=, and 1a-5 of 16 U.S.C.)
- (13) To review and approve Architectural, Use, and Financial Plans of applicants for surplus historic Federal real property prior to its disposal by the General Services Administration pursuant to Section 203 (k)(3) of the Federal Property and Administrative Services Act of 1949, as amended (40 U.S.C. 484 (k) (3)).
- (14) To serve on the Board of Trustees of the National Trust for Historic Preservation pursuant to Section 3 of the Act of October 26, 1949 (63 Stat. 927; 16 U.S.C. 468(b)).
- (15) To maintain the National Register of Historic Places, administer the Historic Preservation Fund Program, and perform related reporting requirements (94 Stat. 2987; 80 Stat. 915, as amended; 16 U.S.C. 470-470f and 470h; 16 U.S.C. 1a-5; Section 3 of Executive Order 11593) except as provided in 245 DM 1.2.
- (16) Related to the preservation of historical and archeological data (including relics and specimens) which might otherwise be lost as the result of the construction of a dam (16 U.S.C. 469-469c).

- (17) To certify historic district statutes and State and local districts, significance of historic structures, and rehabilitations of historic structures in connection with Federal historic preservation tax incentives pursuant to Section 48(g) and 170(h) of the Internal Revenue Code of 1986.
- (18) To carry out the purposes of the National Parks and Recreation Act of 1978 (92 Stat. 3467) related to the study of unutilized, underutilized, or excess Federal property (Section 303(c) of the Act) and the establishment of an urban park and recreation recovery program (Sections 1001-1015 of the Act).
- (19) To review the historical, archeological, and natural science aspects of regional or river basin planning sponsored by the Water Resources Council or a Federal agency and such planning undertaken by other governmental agencies or the private sector pursuant to a Federal grant, license, or permit.
- (20) As provided in Section 9 of the Act of September 28, 1976, (90 Stat. 1343; 16 U.S.C. 1908) regarding possible adverse impact of surface mining activities on designated natural or historic landmarks.
- (21) As provided by the National Historic Preservation Act, as amended, December 12, 1980, P.L. 96-515, (16 U.S.C. 470), to release grants to the National Trust for Historic Preservation subsequent to appropriation of funds by the Congress of the United States.
- (22) For carrying out the provisions of the Act of June 5, 1978, 16 U.S.C. 410cc relating to the administration of the Lowell Historic Preservation District.

**1.2 Limitations.** The following authority is not delegated in the general authority listed in

245 DM 1.1:

- A. Any action to be taken with the approval or concurrence of the President, or the head of any department or independent agency of the Government.
- B. Authority related to functions and responsibilities under the Act of June 23, 1936 (49 Stat. 1894), which have been or may be reserved by the Secretary.
- C. Making final apportionments of Land and Water Conservation funds to the individual States as required by the factors and formulas specified by the Land and Water Conservation Fund Act of 1965, as amended (16 U.S.C. 4601-4 et seq.).
- D. Establishing the criteria to be followed by the States in preparation of Statewide historic surveys and plans, and making final apportionments of funds among the States for such surveys and plans, and for projects in the approved plans as prescribed in Title I of the National Historic Preservation Act of 1966, as amended (16 U.S.C. 470).

1/19/01 #3359

Replaces 9/14/88 #2811

[Click here to download in WordPerfect format](#)

Author: TC IY CONTE\_AT\_-SOLBOS%SOLCC\_SOLHQ@do1.gov at np--internet  
Date: 05/17/2001 12:32 PM  
Normal  
TO: Christina Briggs at NP-LOWE  
Subject: Re Preservation District Opinion  
----- Message Contents

Chris,

I understand that the Secretary's authority to administer the Preservation District was delegated to the Director of the NPS last year. My virtue of this fact is in my opinion that the Preservation District was thereafter administered as part of the Lowell NHP for the limited purposes provided in 16 U.S.C. § 410cc-11 et seq.

Tony

Reply Separator

Subject: Preservation District Opinion  
Author: Christina\_Briggs@nps.gov (Christina Briggs)  
Date: 5/17/01 9:53 AM

Tony,

Per our conversation this morning, please provide opinion that by virtue of the Delegation of Authority to the Director of the NPSs to administer the Preservation District, the Lowell Preservation District is an administrative unit of the Park Service.

Thanks for you cooperation.

-Chris

**From:** "Friedberg"  
**To:** "Patrick\_Andrus@nps.gov" <Patrick\_Andrus@nps.gov>  
**cc:** "Bergen"  
**Date:** Thursday, September 12, 2002 02:58PM  
**Subject:** Lowell Historic Preservation District

---

Hi Patrick,

Phil mentioned that you had left him a message about the Lowell Historic Preservation District. I had referred Christine Beard (consultant with Tremont Preservation Services) to you because she has requested written confirmation from NPS that the Lowell National Historic Park and Preservation District is considered listed on the NR. You might remember that there has been continued confusion about this district's status. Years ago, we had an incomplete draft, but never received revisions or a final copy from the Park. I'm not sure whether anything was ever sent down to you by the Park, but I recall that there was considerable discussion at one point about who should be reviewing this and when. I heard recently that the preservation district's staff person was preparing to submit final documentation, though I'm not sure what form that will take. I realize that you don't have access to the Register files at the moment, so perhaps this will have to wait for an actual resolution, but Chris is anxious because of the tax act projects with which she is involved. Maybe you and I could talk about it next week.

Thanks for your feedback on the parkways. This project is moving along at a brisk pace and we expect to be sending the context and at least one associated nomination (or as many as 40!) early in the new year.

Betsy

Betsy Friedberg  
National Register Director  
Massachusetts Historical Commission

email address: [betsy.friedberg@sec.state.ma.us](mailto:betsy.friedberg@sec.state.ma.us)



Tremontpres@aol.com

10/07/02 09:55 AM EDT

To: Patrick\_Andrus@nps.gov  
cc:  
Subject: Lowell District

Patrick,

I'm checking back with you to see if you have received any further information about the Lowell Parks & Preservation District? Specifically, I would like to confirm whether or not buildings within this district are eligible to take advantage of the investment tax credits. Thanks again for looking into this.

Chris Beard

10/16/2002

Called Chris Briggs at Lowell NHP

978  
275  
1725

- Listed
- Yes - Jan. <sup>A</sup> 2000 Delegation of authority from Sec. of Interior to NPS for authority to administer -

Toni Conti - Solicitors office -

~~Req-Solic.~~ Req-Solic. for DOT

lists it as part of Lowell Nat. Hist. <sup>original</sup> park

Chris Briggs - has NR doc. - City is looking at it - hope to have it to us by January -

2/11/03

Chris Briggs w/ Lowell NHP will check on map

Map arrived 2/24/03



12/23/02

Pam → listed

1/19/01

Carol - create file ref. #  
write memo to file  
change data base  
tell state / park

1/7/03 asked Edson to amend database & assign it a



**"Friedberg, Betsy @  
SEC"**  
**<Betsy.Friedberg**  
11/21/02 09:54 AM  
EST

To: "'Patrick\_Andrus@nps.gov'" <Patrick\_Andrus@nps.gov>  
cc: "Lattinville, Ann @ SEC" <Ann.Lattinville@sec.state.ma.us>, "Bergen,  
Phil @ SEC" <Phil.Bergen@sec.state.ma.us>  
Subject: FW: Lowell Historic Preservation District

Patrick, I am forwarding to you the message below, because it occurs to me that you may never have received it back in September during the aftermath of your move. We have had a second call from the preservation consultants for this project, wondering what the status is of the Lowell Historic Preservation District. Do you have any insight on this continuing problem? Thanks!

Betsy

> -----Original Message-----

> From: Friedberg, Betsy @ SEC  
> Sent: Thursday, September 12, 2002 2:58 PM  
> To: 'Patrick\_Andrus@nps.gov'  
> Cc: Bergen, Phil @ SEC  
> Subject: Lowell Historic Preservation District

> Hi Patrick,

> Phil mentioned that you had left him a message about the Lowell Historic  
> Preservation District. I had referred Christine Beard (consultant with  
> Tremont Preservation Services) to you because she has requested written  
> confirmation from NPS that the Lowell National Historic Park and  
> Preservation District is considered listed on the NR. You might remember  
> that there has been continued confusion about this district's status.  
> Years ago, we had an incomplete draft, but never received revisions or a  
> final copy from the Park. I'm not sure whether anything was ever sent  
> down to you by the Park, but I recall that there was considerable  
> discussion at one point about who should be reviewing this and when. I  
> heard recently that the preservation district's staff person was preparing  
> to submit final documentation, though I'm not sure what form that will  
> take. I realize that you don't have access to the Register files at the  
> moment, so perhaps this will have to wait for an actual resolution, but  
> Chris is anxious because of the tax act projects with which she is  
> involved. Maybe you and I could talk about it next week.

> Thanks for your feedback on the parkways. This project is moving along at  
> a brisk pace and we expect to be sending the context and at least one  
> associated nomination (or as many as 40!) early in the new year.

> Betsy

> Betsy Friedberg  
> National Register Director  
> Massachusetts Historical Commission  
> email address: betsy.friedberg@sec.state.ma.us



## LOWELL HISTORIC BOARD

City of Lowell · J.F.K. Civic Center  
Fifty Arcand Drive · Lowell, Massachusetts 01852  
phone (978) 970-4270 · fax (978) 970-4262

[www.historiclowell.net](http://www.historiclowell.net)



February 13, 2003

Patrick Andrus  
National Register of Historic Places  
1849 C Street NW  
Washington, DC 20240

REFERENCE: BOUNDARY MAPS – LOWELL NATIONAL HISTORICAL PARK & PRESERVATION DISTRICT

Dear Mr. Andrus:

Enclosed please find boundary maps for the Lowell National Historical Park & Preservation District. The maps include all boundaries as well as revisions from 1980, 1987, and 1989 so they represent the District boundaries as they presently exist. Please note that the reference number "LOWE-80,000A" indicated in Sec. 101 of P.L. 95-290 is now indicated as "LOWE-80,008D" on the enclosed maps. I would imagine that this would be due to the three subsequent revisions noted above.

If you are in need of additional information beyond these maps such as data sheets or photos, please do not hesitate to call me at (978) 970-4270.

Sincerely,

Stephen R. Stowell  
Administrator

cc: Historic Board  
File

enclosures

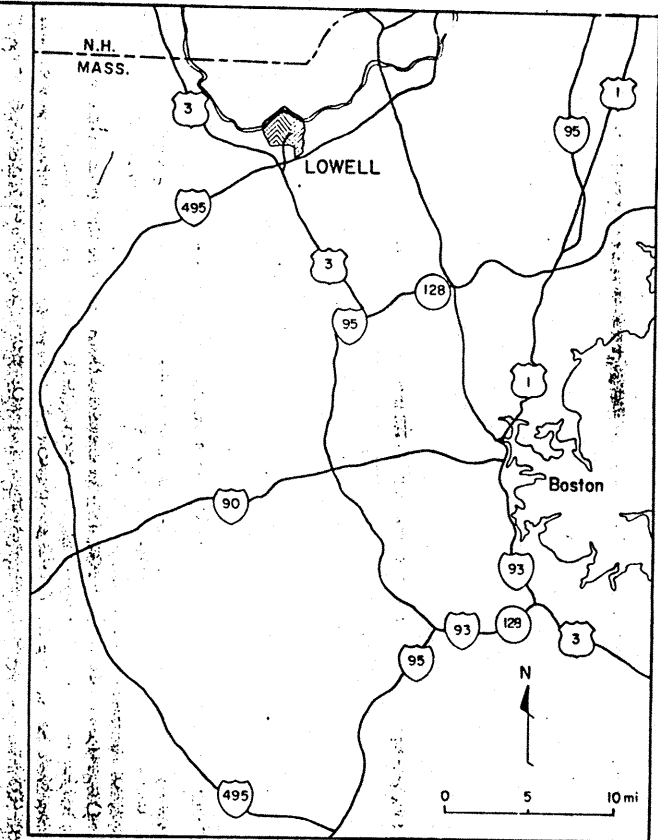
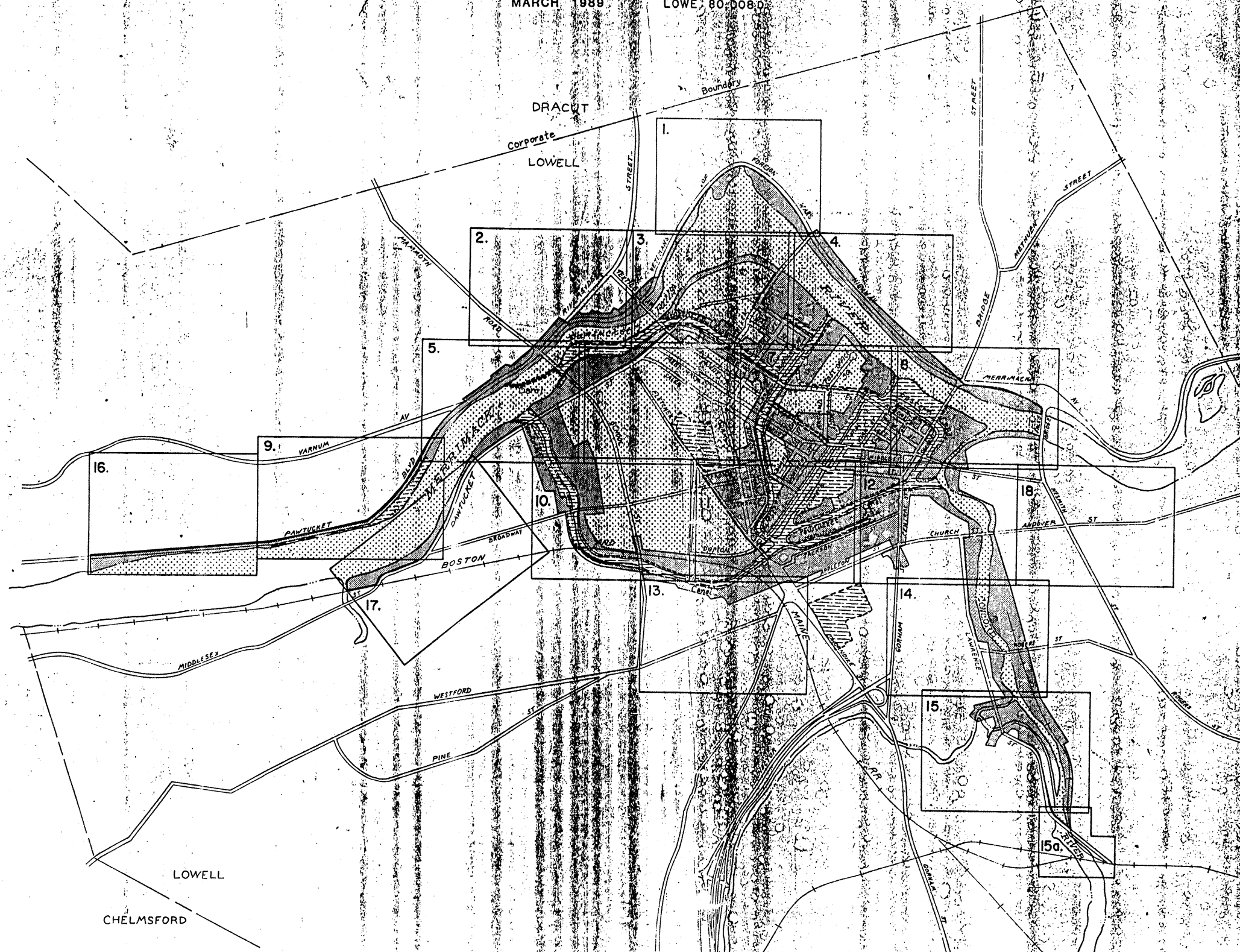
# LOWELL NATIONAL HISTORICAL PARK

## DEPARTMENT OF THE INTERIOR

### NATIONAL PARK SERVICE

### BOUNDARY MAP INDEX

MARCH 1989 LOWE 80-0080



LOCATION MAP

- PARK BOUNDARY
- PRESERVATION DISTRICT BOUNDARY
- [Stippled Area] PRESERVATION DISTRICT
- [Hatched Area] PARK
- [Dotted Area] EXCLUDED AREAS

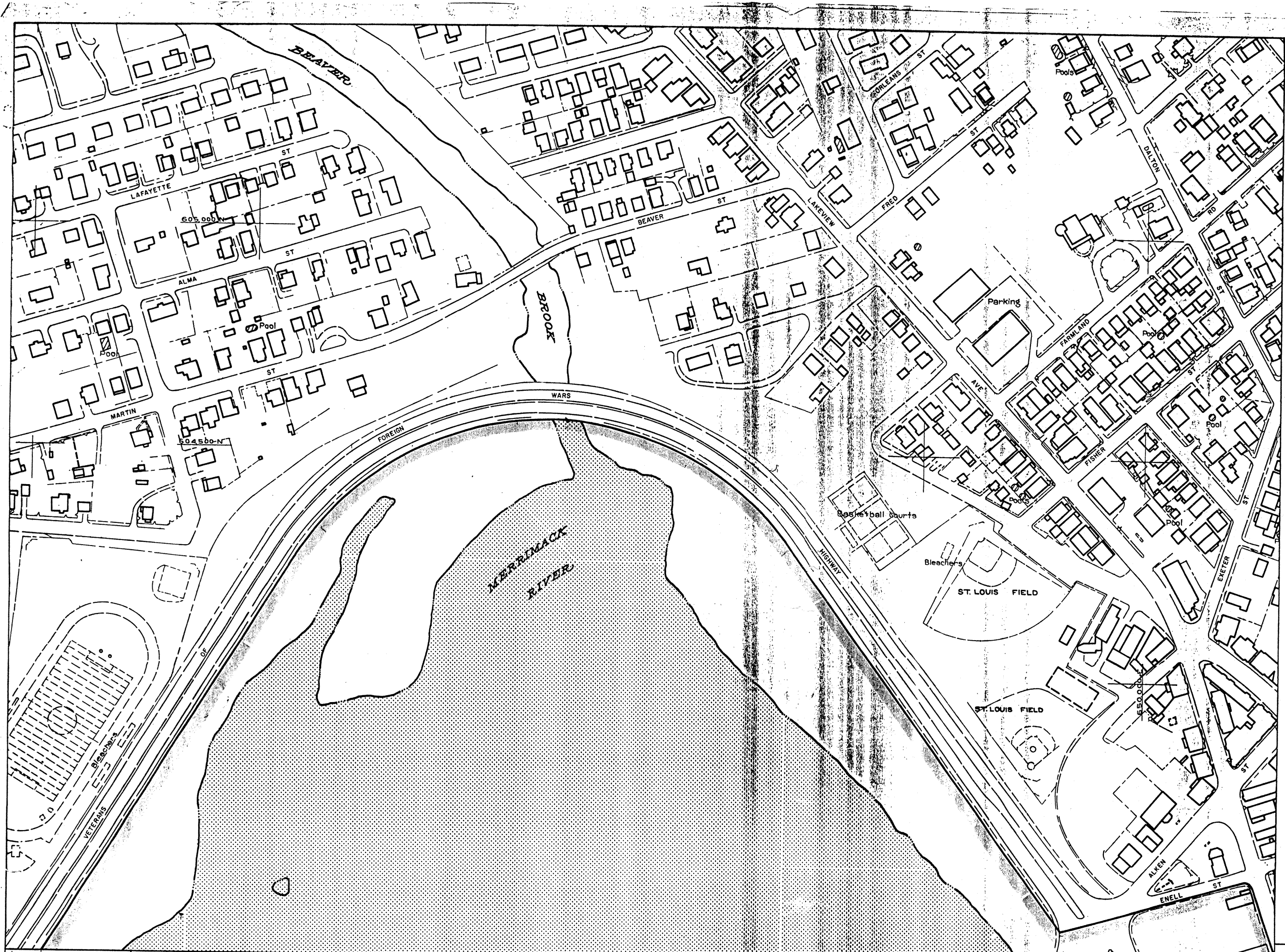





0 1000 2000 3000 feet

ESTABLISHED DATE: JUNE 5, 1978

DATE	REVISIONS
3-89	Boundary Rev. Fed. Reg. [ ] Sheets 7, 8, 12, 14, 18
4-87	Boundary Rev. Fed. Reg. March 27, 1987 Sheet 7
7-80	Boundary Rev. Fed. Reg. June 4, 1980 Sheet 3

mapped by: NARO  
Margaret Wight




 PRESERVATION DISTRICT  
 BOUNDARY  
 EXCLUDED AREAS

**LOWELL NATIONAL  
 HISTORICAL PARK**  
 LOWELL, MASSACHUSETTS

TITLE: **BOUNDARY MAP**

ESTABLISHED: JUNE 5, 1978  
 BOUNDARY CHANGE:  
 DATE: MARCH, 1989  
 MAPPED BY: LAND RESOURCES DIVISION



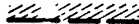
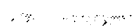

DN. BY: M.T. CK. BY: AW  
 APPR. BY: *[Signature]*  
 REGION: NAR  
 DRAWING NO.  
 LOWE  
 80,008D  
 SHEET: 1 OF 18

UNITED STATES  
 DEPARTMENT OF THE INTERIOR  
 NATIONAL PARK SERVICE  
 DIVISION OF LAND RESOURCES

DATE	REVISIONS	DATE	REVISIONS


FORMAT REV. MAR 1975



-  PARK BOUNDARY
-  PRESERVATION DISTRICT BOUNDARY
-  EXCLUDED AREAS

DATE	REVISIONS	DATE	REVISIONS

ESTABLISHED: JUNE 5, 1978  
 BOUNDARY CHANGE:  
 DATE: MARCH, 1989  
 MAPPED BY: LAND RESOURCES DIVISION



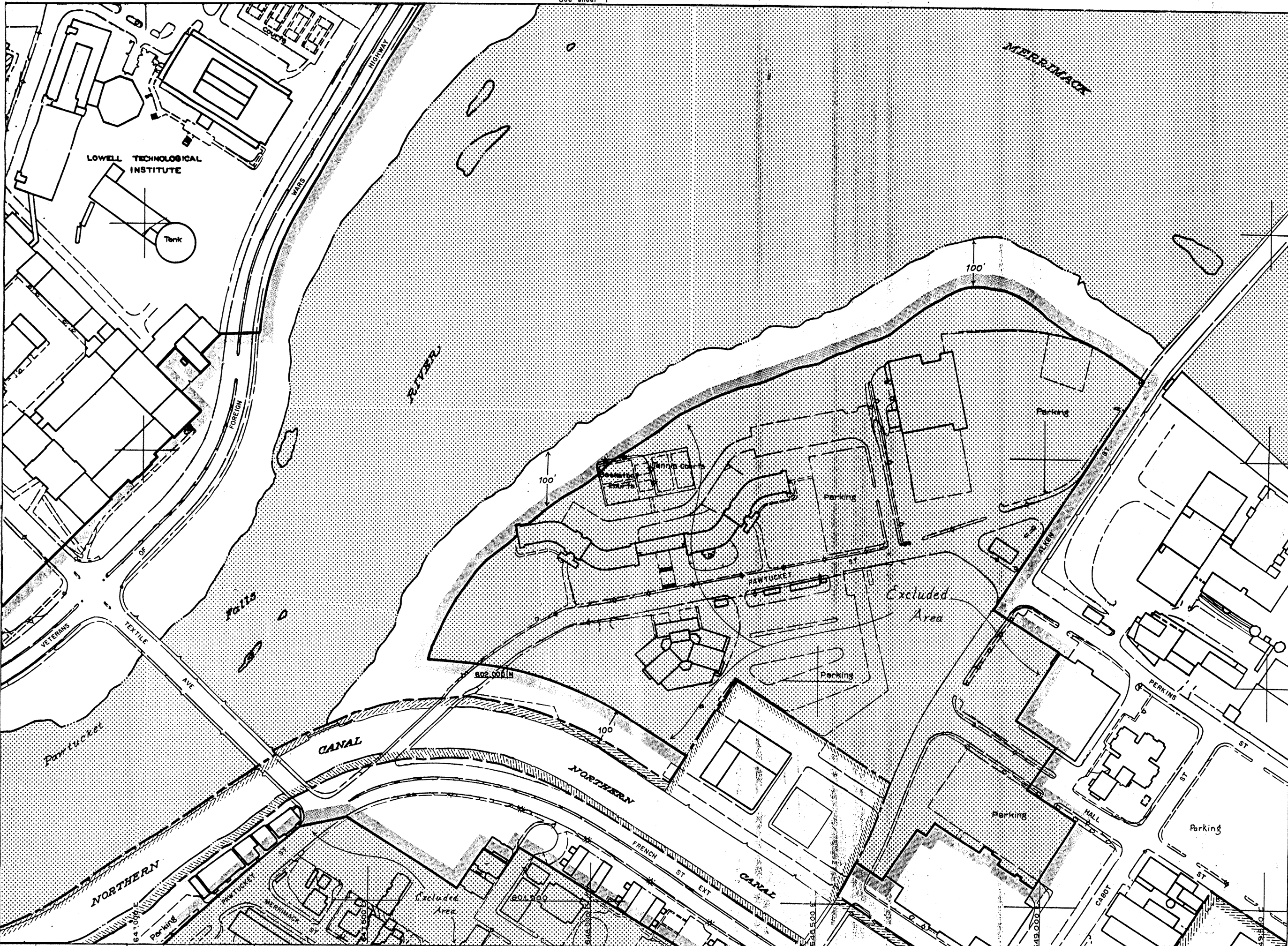
See sheet 5  
 See sheet 6  
 DN. BY: J. T. CK. BY: M. W.  
 APPR. BY: [Signature]  
 REGION: NAR  
 DRAWING NO.: LOWE 80,008D  
 SHEET: 2 OF 18

UNITED STATES  
 DEPARTMENT OF THE INTERIOR  
 NATIONAL PARK SERVICE  
 DIVISION OF LAND RESOURCES

LOWELL NATIONAL  
 HISTORICAL PARK  
 LOWELL, MASSACHUSETTS

TITLE: BOUNDARY MAP

See sheet 1



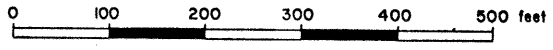
See sheet 4

See sheet 6

See sheet 7

DATE	REVISIONS	DATE	REVISIONS

ESTABLISHED: JUNE 5, 1978  
 BOUNDARY CHANGE: JUNE 4, 1980  
 DATE: MARCH, 1989  
 MAPPED BY: LAND RESOURCES DIVISION



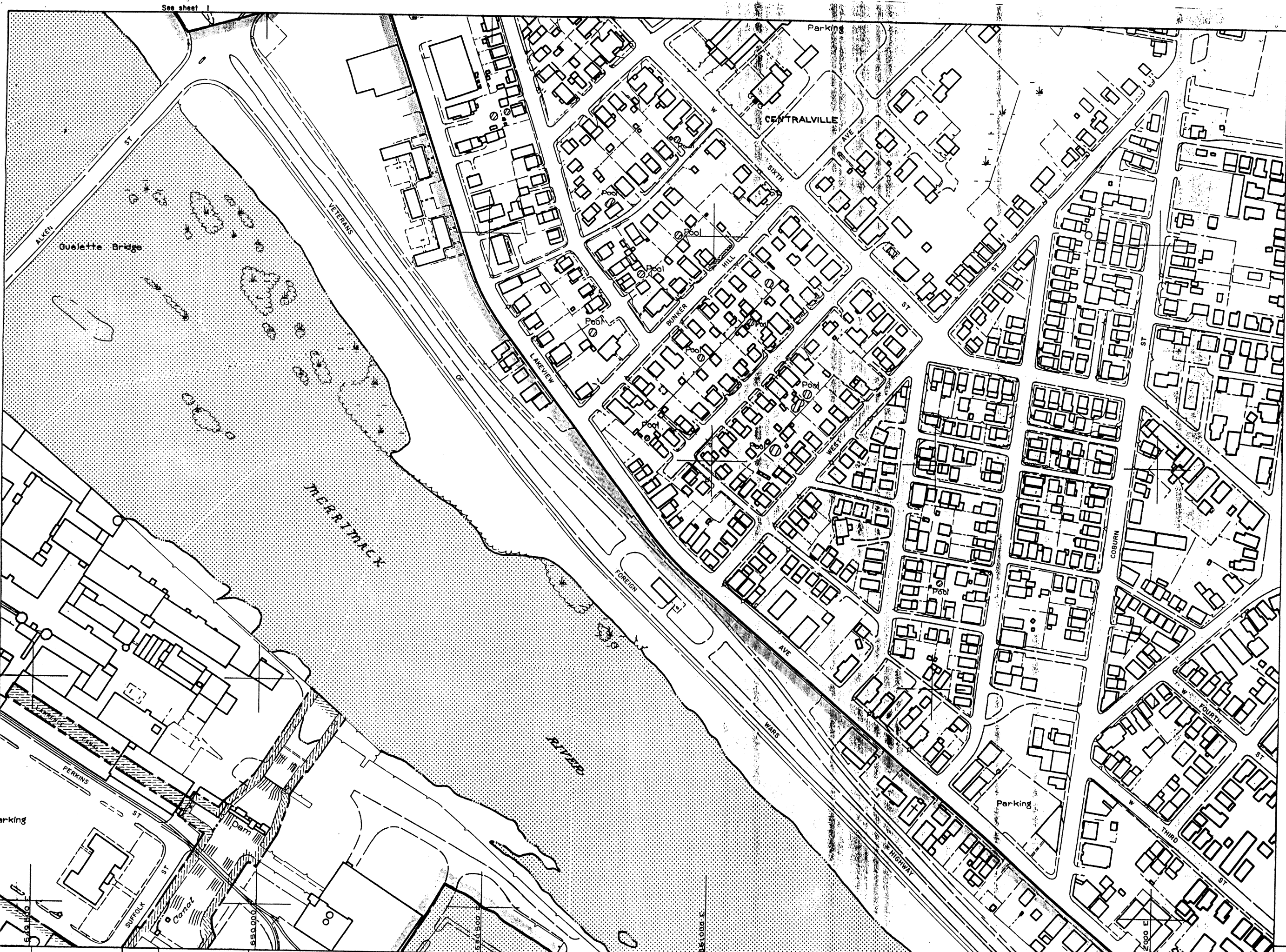
DN. BY: [Signature] CK. BY: [Signature]  
 APPR. BY: [Signature]  
 REGION: NAR  
 DRAWING NO.: LOWE 80,008D  
 SHEET: 3 OF 18




UNITED STATES  
 DEPARTMENT OF THE INTERIOR  
 NATIONAL PARK SERVICE  
 DIVISION OF LAND RESOURCES

- PARK BOUNDARY
- PRESERVATION DISTRICT BOUNDARY
- EXCLUDED AREAS

**LOWELL NATIONAL HISTORICAL PARK**  
 LOWELL, MASSACHUSETTS

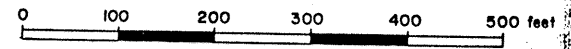
TITLE: **BOUNDARY MAP**



-  PARK BOUNDARY
-  PRESERVATION DISTRICT BOUNDARY
-  EXCLUDED AREAS

DATE	REVISIONS	DATE	REVISIONS

ESTABLISHED: JUNE 5, 1978  
 BOUNDARY CHANGE:  
 DATE: MARCH, 1989  
 MAPPED BY: LAND RESOURCES DIVISION



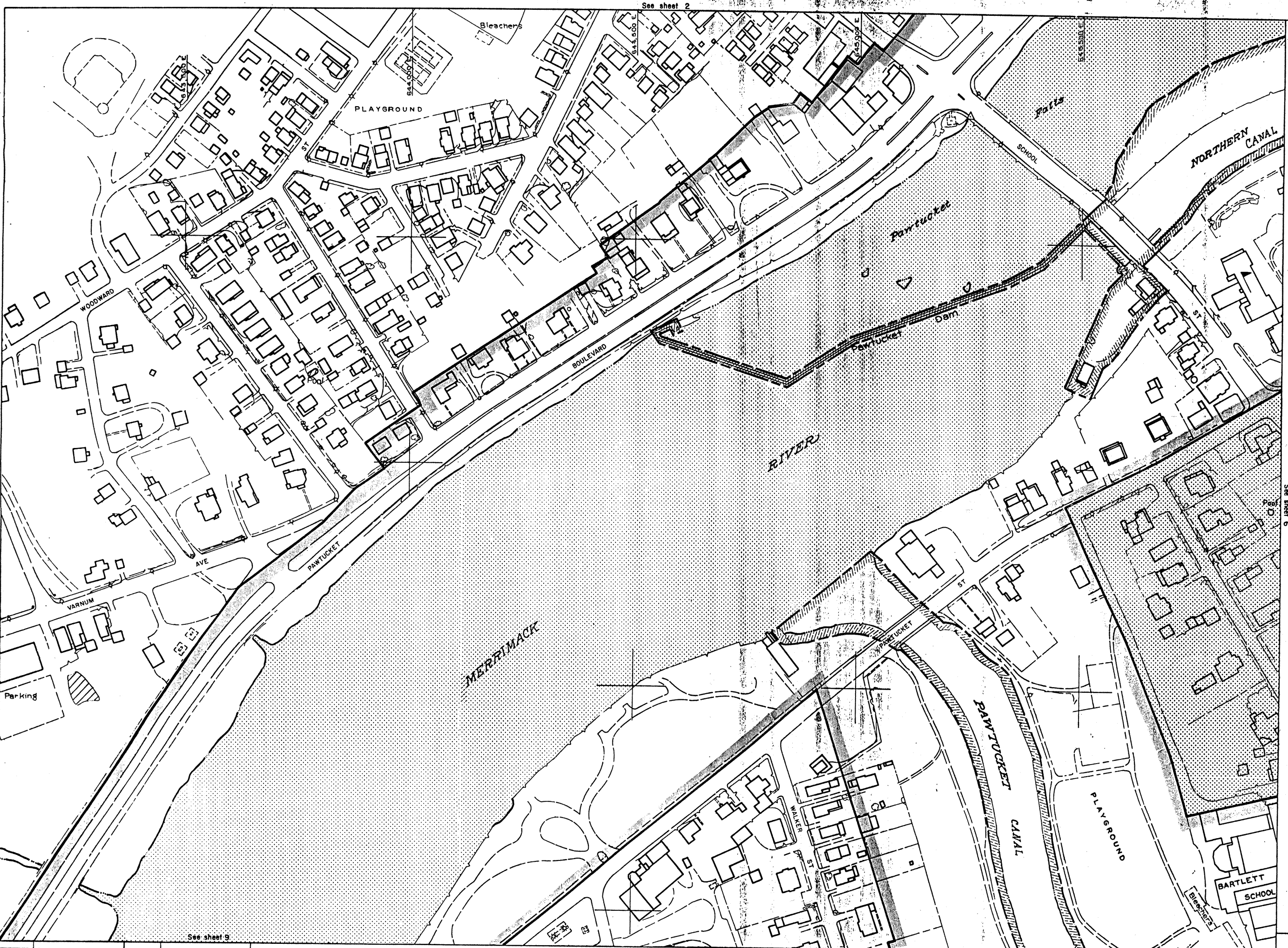
DN. BY: J. P. CK. BY: M. W.  
 APPR. BY: [Signature]  
 REGION: NAR  
 DRAWING NO.  
 LOWE  
 80,008D  
 SHEET: 4 OF 18




UNITED STATES  
 DEPARTMENT OF THE INTERIOR  
 NATIONAL PARK SERVICE  
 DIVISION OF LAND RESOURCES

LOWELL NATIONAL  
 HISTORICAL PARK  
 LOWELL, MASSACHUSETTS

TITLE: BOUNDARY MAP

See sheet 2



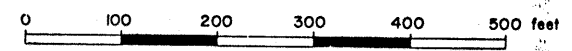
-  PARK BOUNDARY
-  PRESERVATION DISTRICT BOUNDARY
-  EXCLUDED AREAS

**LOWELL NATIONAL HISTORICAL PARK**

LOWELL, MASSACHUSETTS

BOUNDARY MAP

ESTABLISHED: JUNE 5, 1978  
 BOUNDARY CHANGE:  
 DATE: MARCH, 1989  
 MAPPED BY: LAND RESOURCES DIVISION



DN. BY: *[Signature]* CK. BY: *[Signature]*  
 APPR. BY: *[Signature]*  
 REGION: NAR  
 DRAWING NO. LOWE 80,08D  
 SHEET: 5 OF 18

UNITED STATES DEPARTMENT OF THE INTERIOR  
 NATIONAL PARK SERVICE  
 DIVISION OF LAND RESOURCES

DATE	REVISIONS	DATE	REVISIONS

FORMAT REV. MAR 1975

See sheet 9

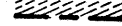


See sheet 6

See sheet 9

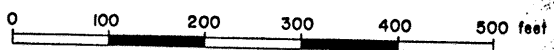
See sheet 2

See sheet 3



-  PARK BOUNDARY
-  PRESERVATION DISTRICT BOUNDARY
-  EXCLUDED AREAS

ESTABLISHED: JUNE 5, 1978  
 BOUNDARY CHANGE:  
 DATE: MARCH, 1989  
 MAPPED BY: LAND RESOURCES DIVISION



DN. BY: J.A. CK. BY: J.M.  
 APPR. BY: Jde  
 REGION: NAR  
 DRAWING NO.: LOWE  
 80,008D  
 SHEET: 6 OF 18

UNITED STATES  
 DEPARTMENT OF THE INTERIOR  
 NATIONAL PARK SERVICE  
 DIVISION OF LAND RESOURCES

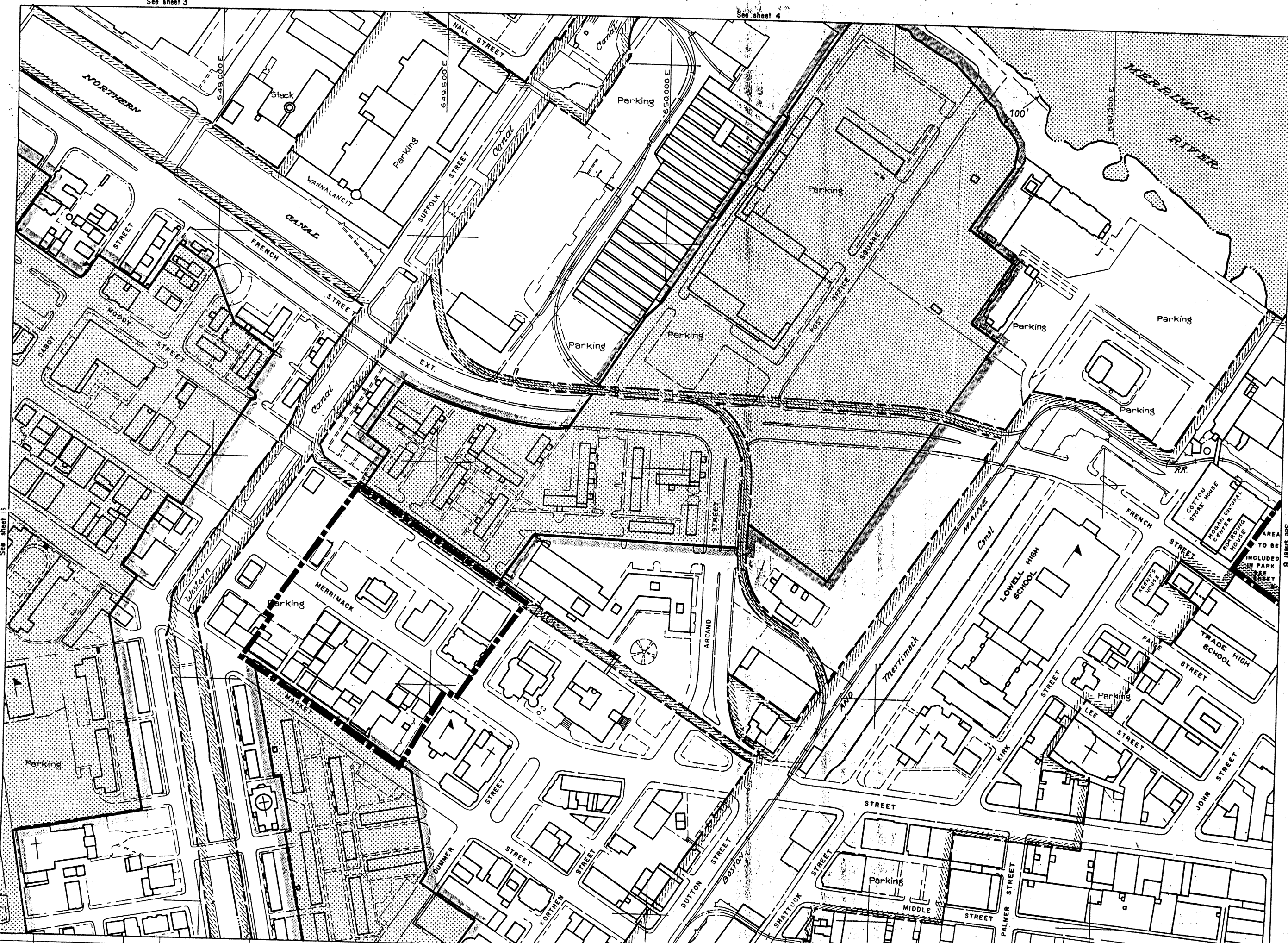
LOWELL NATIONAL  
 HISTORICAL PARK  
 LOWELL, MASSACHUSETTS  
 TITLE: BOUNDARY MAP

DATE	REVISIONS	DATE	REVISIONS





FORMAT REV. MAR 1975

See sheet 3


See sheet 4



See sheet 8

-  PARK BOUNDARY
-  PRESERVATION DISTRICT BOUNDARY
-  EXCLUDED AREAS
-  AREA TO BE ADDED TO THE PRESERVATION DISTRICT

ESTABLISHED: JUNE 5, 1978  
 BOUNDARY CHANGE: MARCH 27, 1987  
 DATE: MARCH, 1989  
 MAPPED BY: LAND RESOURCES DIVISION



DATE	REVISIONS	DATE	REVISIONS
2-89	Boundary Revision		
4-87	Boundary Revision		

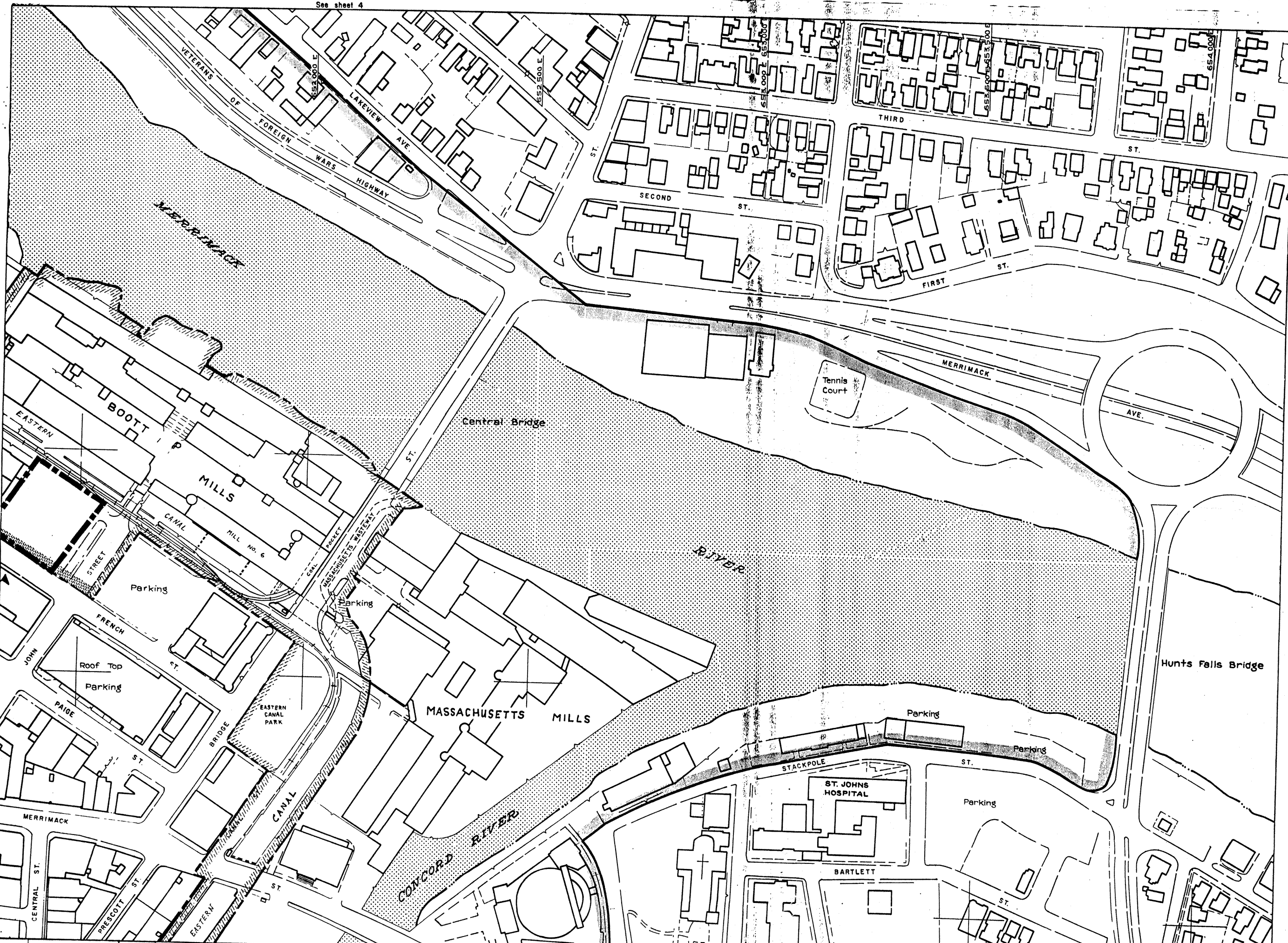
DN. BY: MZ CK. BY: JAW  
 APPR. BY: [Signature]  
 REGION: NAR  
 DRAWING NO.: LOWE 80,008D  
 SHEET: 7 OF 18





UNITED STATES  
 DEPARTMENT OF THE INTERIOR  
 NATIONAL PARK SERVICE  
 DIVISION OF LAND RESOURCES

**LOWELL NATIONAL  
 HISTORICAL PARK**  
 LOWELL, MASSACHUSETTS

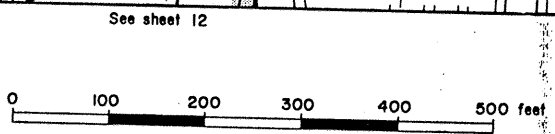
BOUNDARY MAP

See sheet 4



-  PARK BOUNDARY
-  PRESERVATION DISTRICT BOUNDARY
-  EXCLUDED AREAS
-  AREA TO BE ADDED TO THE HISTORICAL PARK

ESTABLISHED: JUNE 5, 1978  
 BOUNDARY CHANGE:  
 DATE: MARCH, 1989  
 MAPPED BY: LAND RESOURCES DIVISION



DN. BY: J. J. CK. BY: M. W.  
 APPR. BY: [Signature]  
 REGION: NARO  
 DRAWING NO.:  
 LOWE  
 80,008D  
 SHEET: 8 OF 18

UNITED STATES  
 DEPARTMENT OF THE INTERIOR  
 NATIONAL PARK SERVICE  
 DIVISION OF LAND RESOURCES

LOWELL NATIONAL  
 HISTORICAL PARK

LOWELL, MASSACHUSETTS


TITLE:  
 BOUNDARY MAP

DATE	REVISIONS	DATE	REVISIONS
1-89	Boundary Revision		

FORMAT REV. MAR 1975



ESTABLISHED: JUNE 5, 1978  
 BOUNDARY CHANGE:  
 DATE: MARCH, 1989  
 MAPPED BY: LAND RESOURCES DIVISION

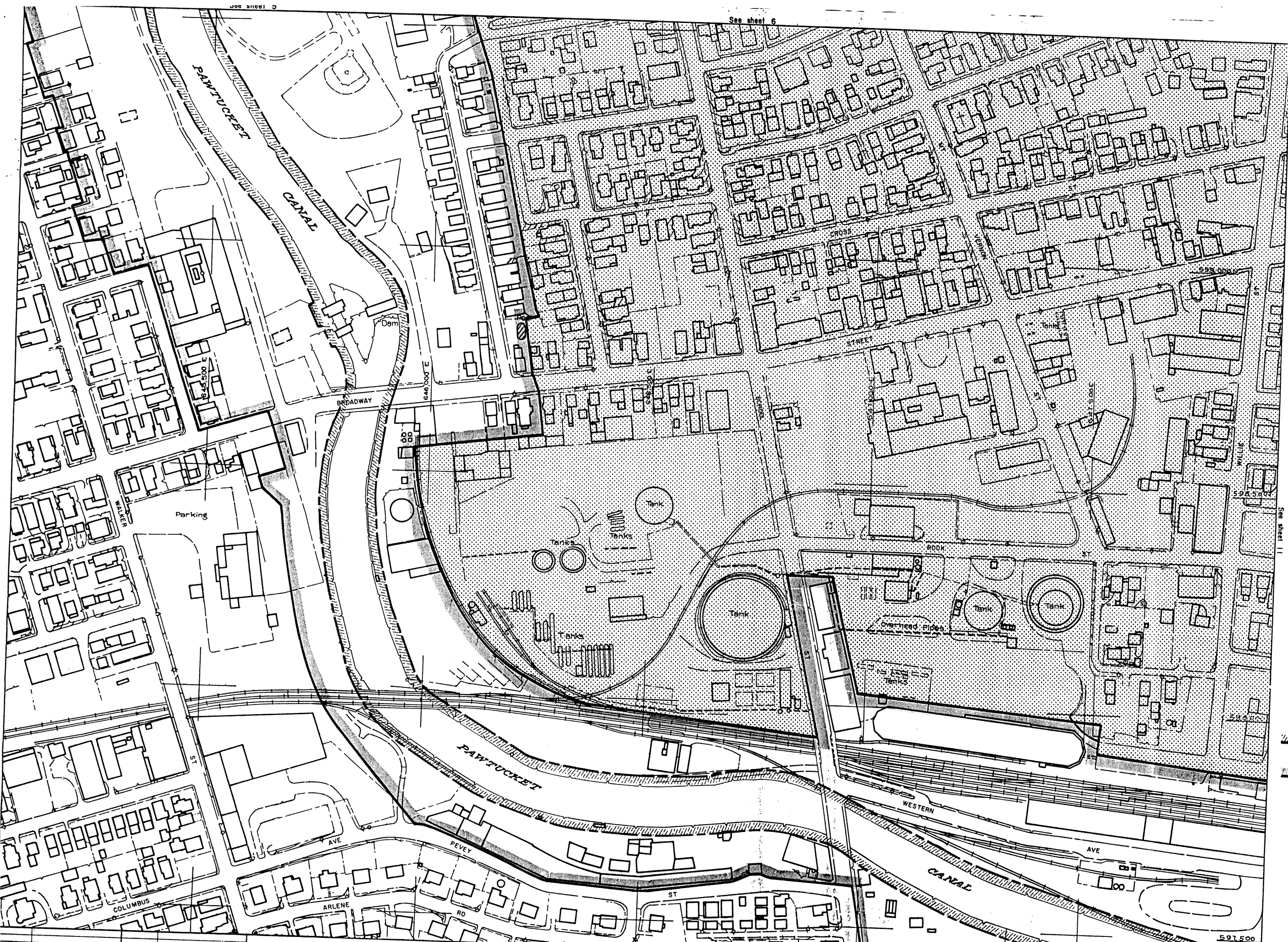


DN. BY: [initials] CK. BY: [initials]  
 APPR. BY: [initials]  
 REGION: NAR  
 DRAWING NO.:  
 LOWE  
 80,008D  
 SHEET: 9 OF 18

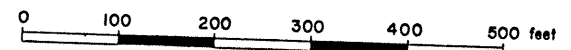
UNITED STATES  
 DEPARTMENT OF THE INTERIOR  
 NATIONAL PARK SERVICE  
 DIVISION OF LAND RESOURCES

LOWELL NATIONAL  
 HISTORICAL PARK  
 LOWELL, MASSACHUSETTS  
 TITLE:  
 BOUNDARY MAP

DATE	REVISIONS	DATE	REVISIONS



ESTABLISHED: JUNE 5, 1978  
 BOUNDARY CHANGE:  
 DATE: MARCH, 1989  
 MAPPED BY: LAND RESOURCES DIVISION



DATE	REVISIONS	DATE	REVISIONS

DN. BY: [Signature]  
 CK. BY: MW  
 APPR. BY: [Signature]  
 REGION: NAR  
 DRAWING NO.  
 LOWE  
 80,008D  
 SHEET 10 OF 18

UNITED STATES  
 DEPARTMENT OF THE INTERIOR  
 NATIONAL PARK SERVICE  
 DIVISION OF LAND RESOURCES

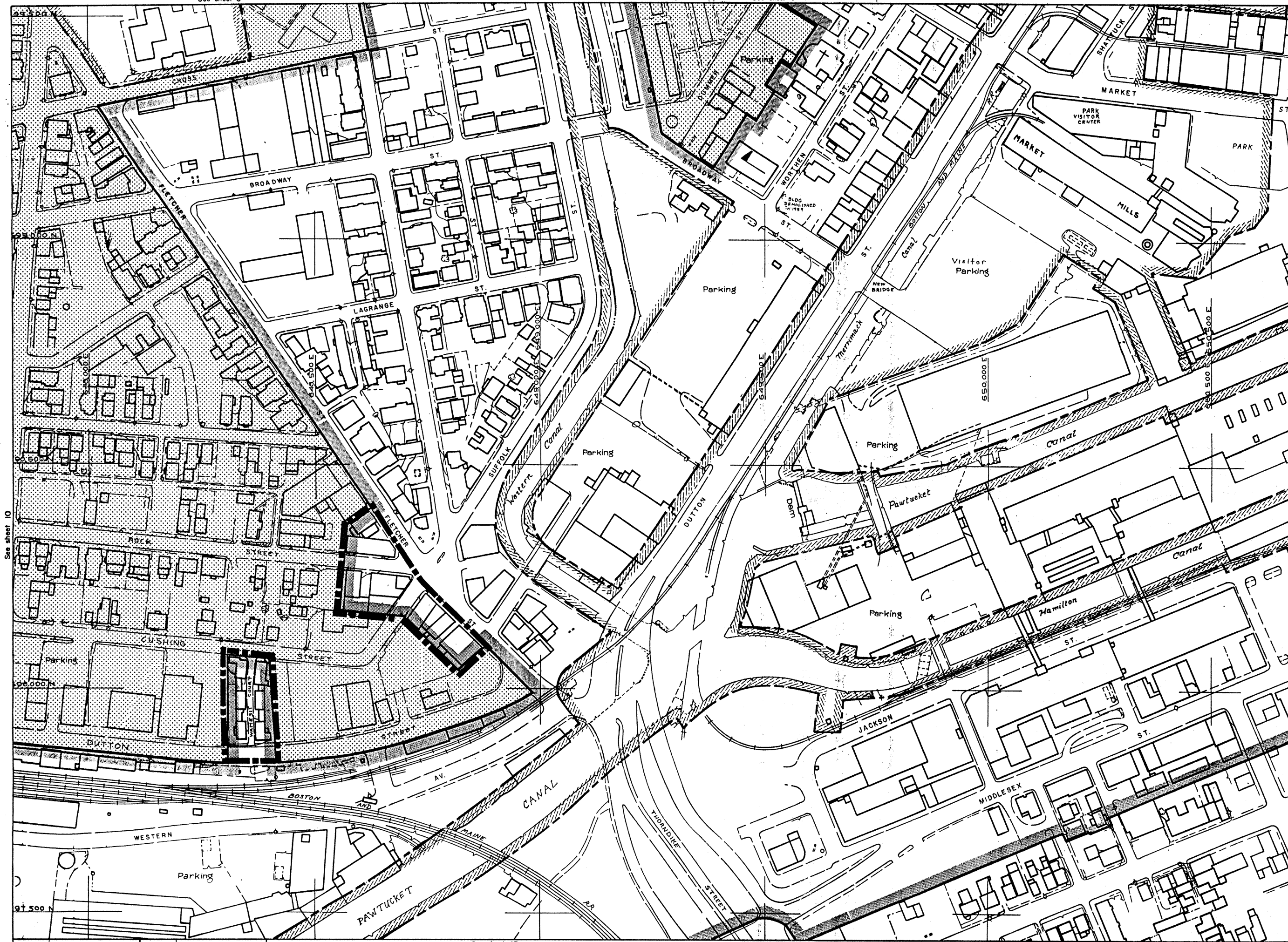
- PARK BOUNDARY
- PRESERVATION DISTRICT BOUNDARY
- EXCLUDED AREAS

**LOWELL NATIONAL  
 HISTORICAL PARK**  
 LOWELL, MASSACHUSETTS

TITLE:  
**BOUNDARY MAP**





See sheet 6

See sheet 7



See sheet 10

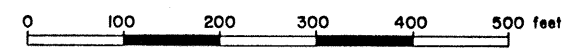
See sheet 12

-  PARK BOUNDARY
-  PRESERVATION DISTRICT BOUNDARY
-  EXCLUDED AREAS
-  AREA TO BE ADDED TO THE PRESERVATION DISTRICT

**LOWELL NATIONAL HISTORICAL PARK**  
 DEPARTMENT OF THE INTERIOR  
 NATIONAL PARK SERVICE  
 DIVISION OF LAND RESOURCES  
 LOWELL, MASSACHUSETTS

TITLE: **BOUNDARY MAP**

ESTABLISHED: JUNE 5, 1978  
 BOUNDARY CHANGE:  
 DATE: MARCH, 1989  
 MAPPED BY: LAND RESOURCES DIVISION

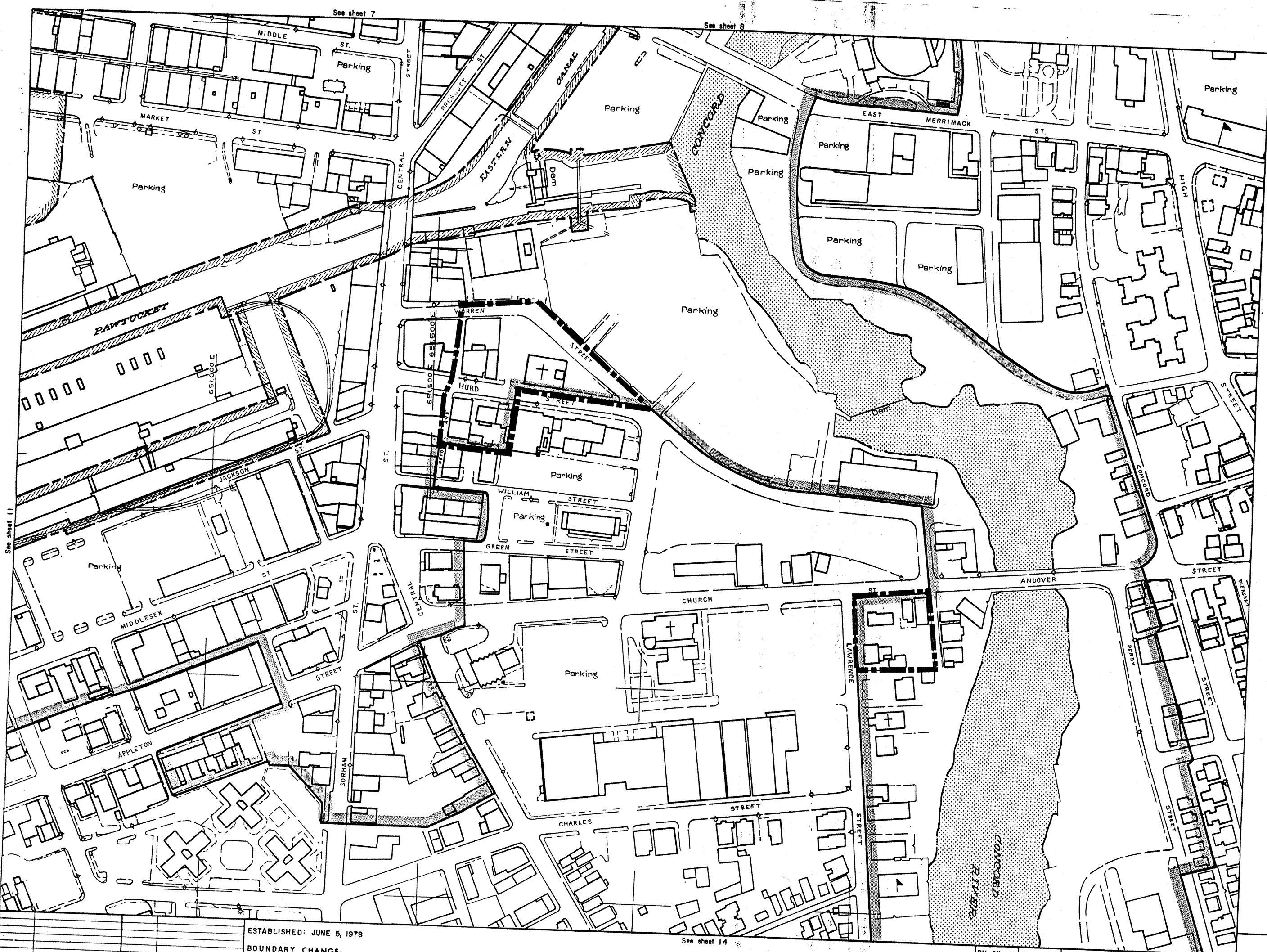






DN. BY: J. J. CK. BY: M. W.  
 APPR. BY: [Signature]  
 REGION: NAR O  
 DRAWING NO. LOWE 80,008D  
 SHEET: 11 OF 18

UNITED STATES  
 DEPARTMENT OF THE INTERIOR  
 NATIONAL PARK SERVICE  
 DIVISION OF LAND RESOURCES

DATE	REVISIONS	DATE	REVISIONS
2-89	Boundary Revision		

FORMAT REV. MAR 1975

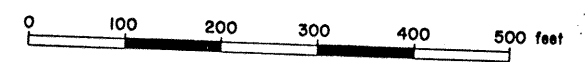


-  PARK BOUNDARY
-  PRESERVATION DISTRICT BOUNDARY
-  EXCLUDED AREAS
-  AREA TO BE ADDED TO THE PRESERVATION DISTRICT

DATE	REVISIONS	DATE	REVISIONS
2-89	Boundary Change		

FORMAT REV. MAR 1975

ESTABLISHED: JUNE 5, 1978  
 BOUNDARY CHANGE:  
 DATE: MARCH, 1989  
 MAPPED BY: LAND RESOURCES DIVISION

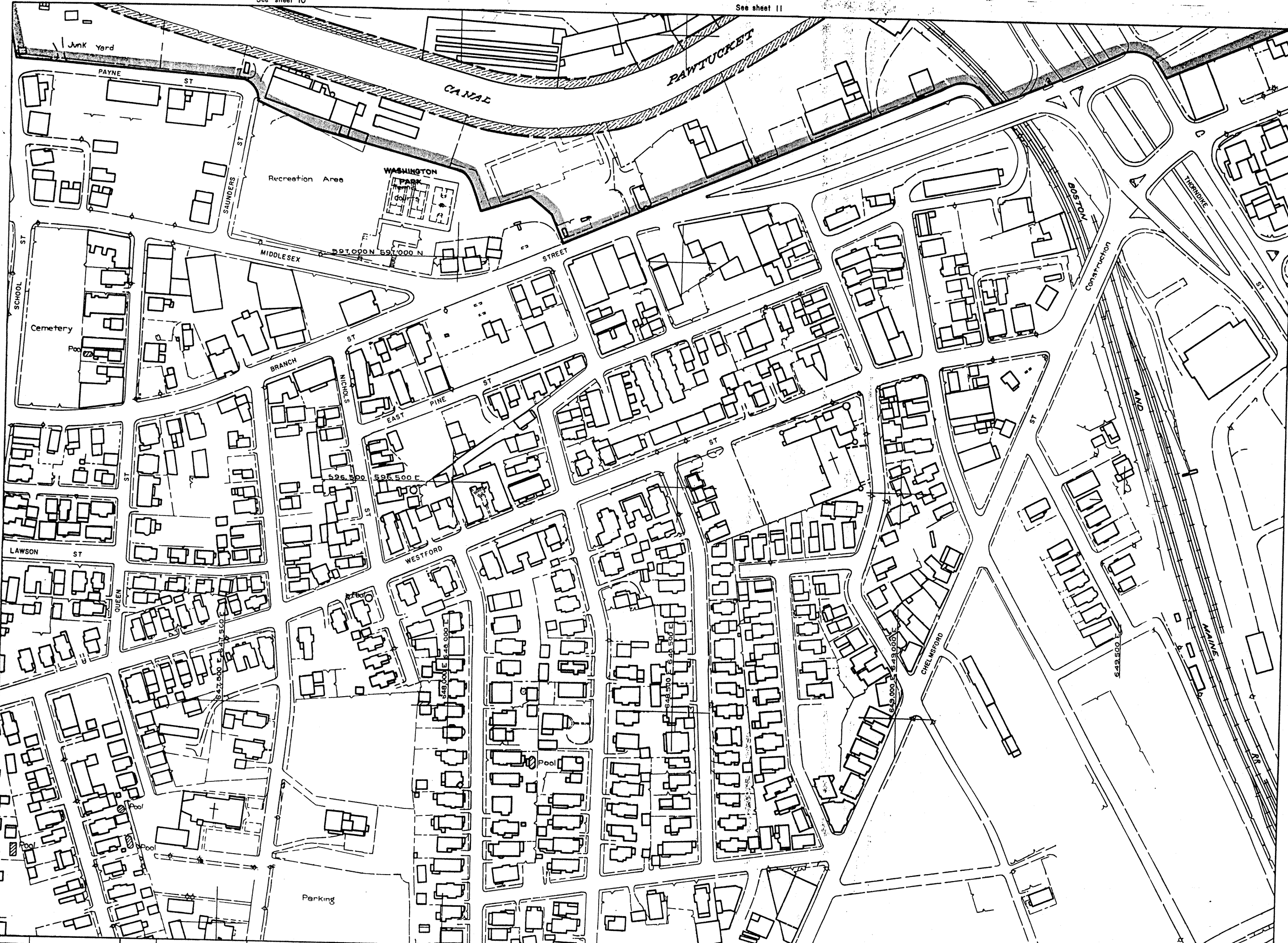





DN. BY: P.A. CK. BY: MJD  
 APPR. BY: [Signature]  
 REGION: NARO  
 DRAWING NO.: LOWE 80,008D  
 SHEET 12 OF 18

UNITED STATES  
 DEPARTMENT OF THE INTERIOR  
 NATIONAL PARK SERVICE  
 DIVISION OF LAND RESOURCES

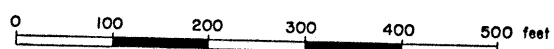
LOWELL NATIONAL  
 HISTORICAL PARK  
 LOWELL, MASSACHUSETTS

TITLE: BOUNDARY MAP



-  PARK BOUNDARY
-  PRESERVATION DISTRICT BOUNDARY
-  EXCLUDED AREAS

ESTABLISHED: JUNE 5, 1978  
 BOUNDARY CHANGE:  
 DATE: MARCH, 1989  
 MAPPED BY: LAND RESOURCES DIVISION



DATE	REVISIONS	DATE	REVISIONS

FORMAT REV. MAR 1975

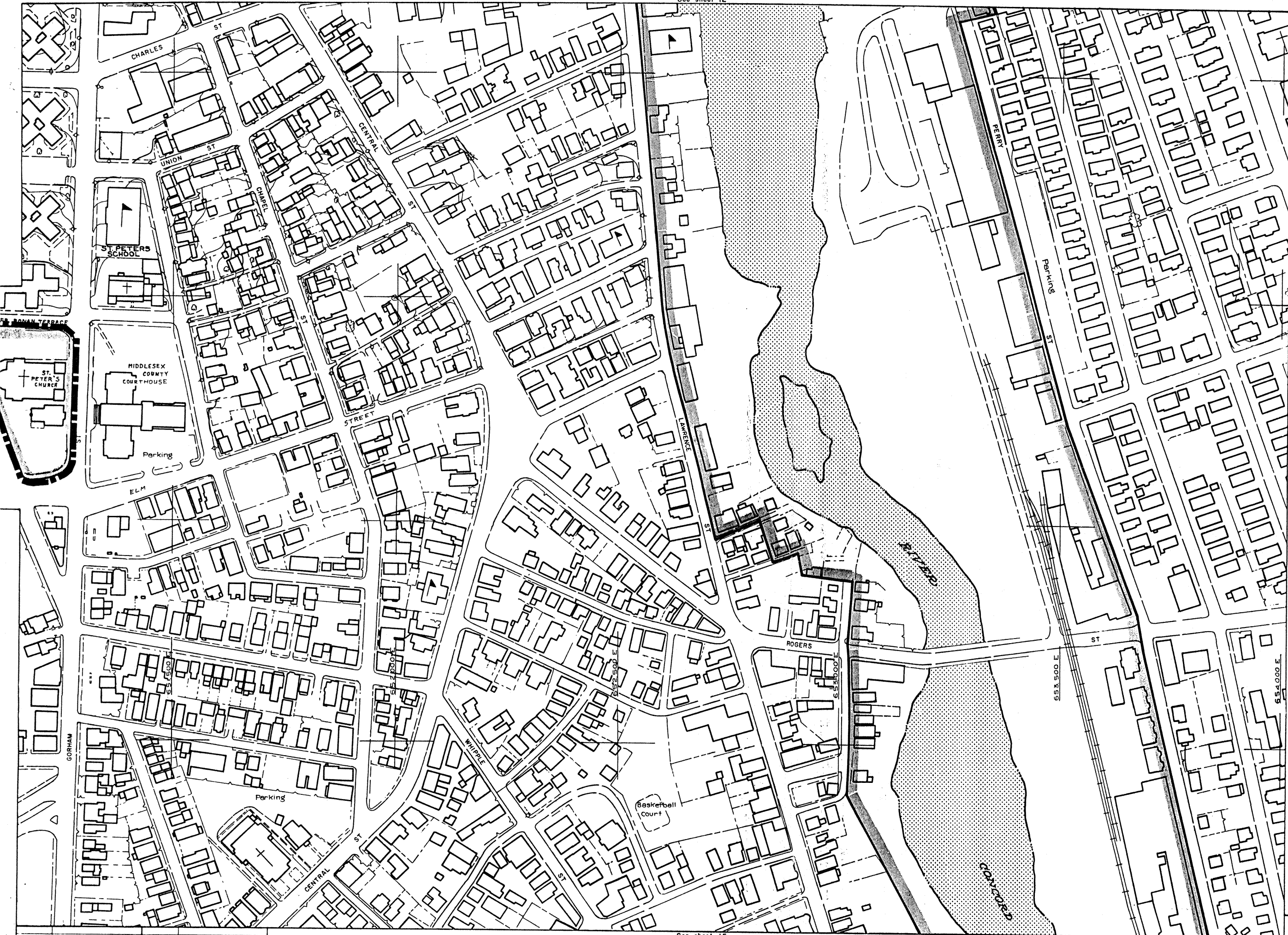
D.J. BY: J.F. CK. BY: M.W.  
 APPR. BY: *[Signature]*  
 REGION: NAR  
 DRAWING NO.:  
 LOWE  
 80,008D  
 SHEET 13 OF 18




UNITED STATES  
 DEPARTMENT OF THE INTERIOR  
 NATIONAL PARK SERVICE  
 DIVISION OF LAND RESOURCES

LOWELL NATIONAL  
 HISTORICAL PARK  
 LOWELL, MASSACHUSETTS

TITLE: BOUNDARY MAP

See sheet 12

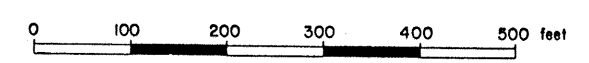


-  PRESERVATION DISTRICT BOUNDARY
-  EXCLUDED AREAS
-  AREA TO BE ADDED TO THE PRESERVATION DISTRICT

**LOWELL NATIONAL HISTORICAL PARK**  
 LOWELL, MASSACHUSETTS

**BOUNDARY MAP**

ESTABLISHED: JUNE 5, 1978  
 BOUNDARY CHANGE:  
 DATE: MARCH, 1989  
 MAPPED BY: LAND RESOURCES DIVISION



DN. BY: [Signature] CK. BY: [Signature]  
 APPR. BY: [Signature]  
 REGION: NARO  
 DRAWING NO. LOWE 80,000 D  
 SHEET: 14 OF 18

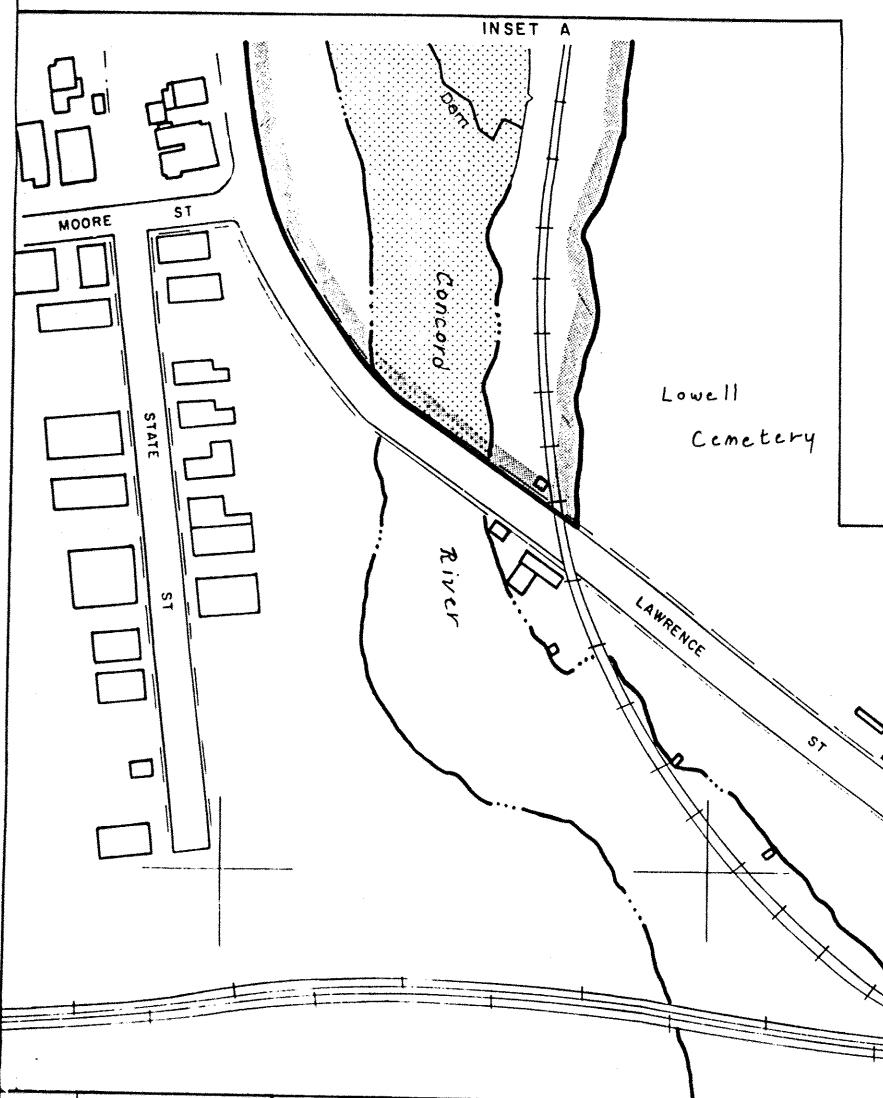
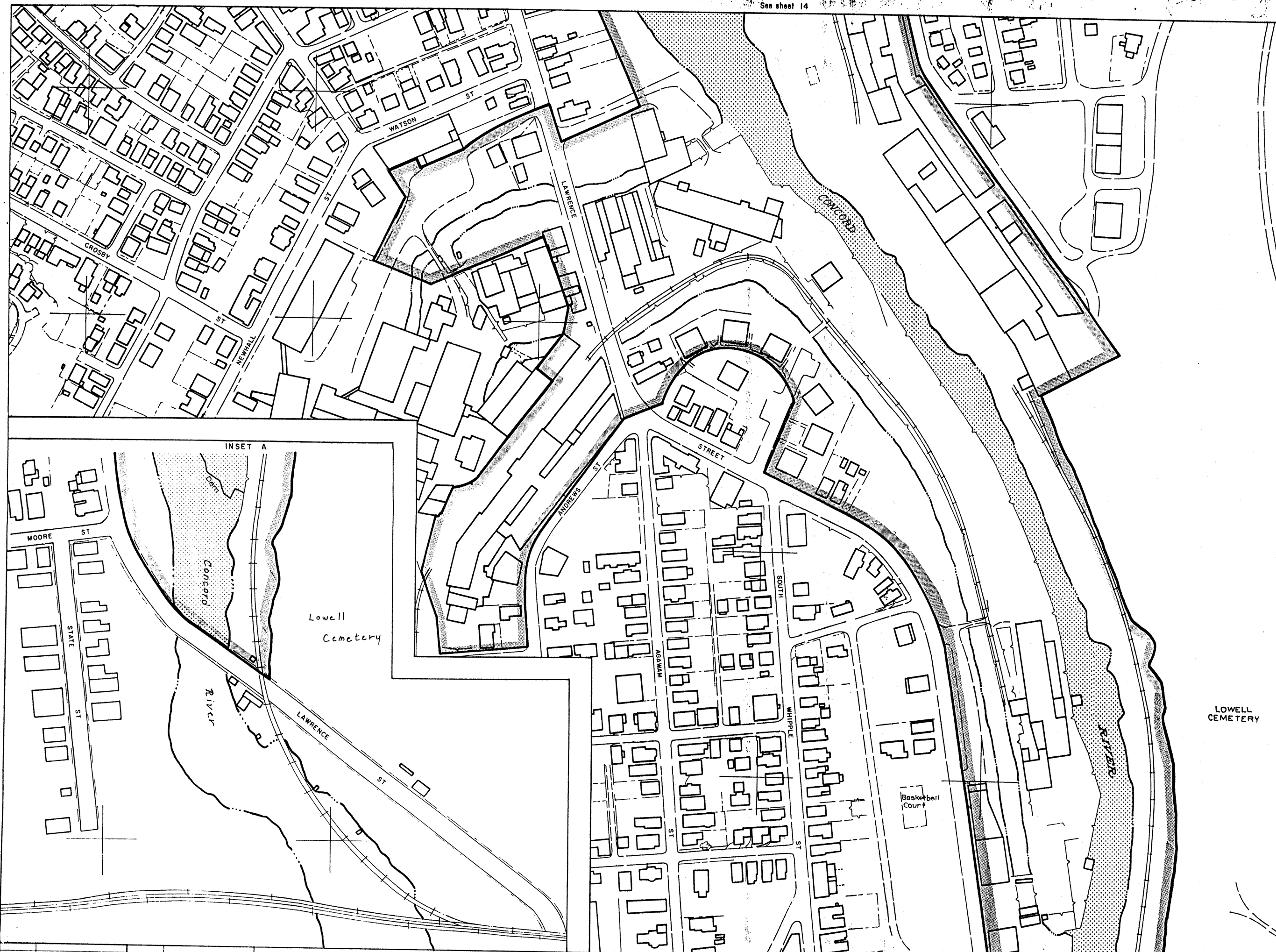
UNITED STATES DEPARTMENT OF THE INTERIOR  
 NATIONAL PARK SERVICE  
 DIVISION OF LAND RESOURCES



DATE	REVISIONS	DATE	REVISIONS
2-28-89	BOUNDARY REVISION		

FORMAT REV MAR 1975

See sheet 15

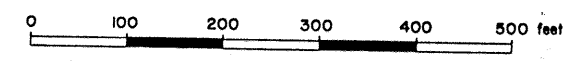
See sheet 14



-  PRESERVATION DISTRICT BOUNDARY
-  EXCLUDED AREAS

DATE	REVISIONS	DATE	REVISIONS

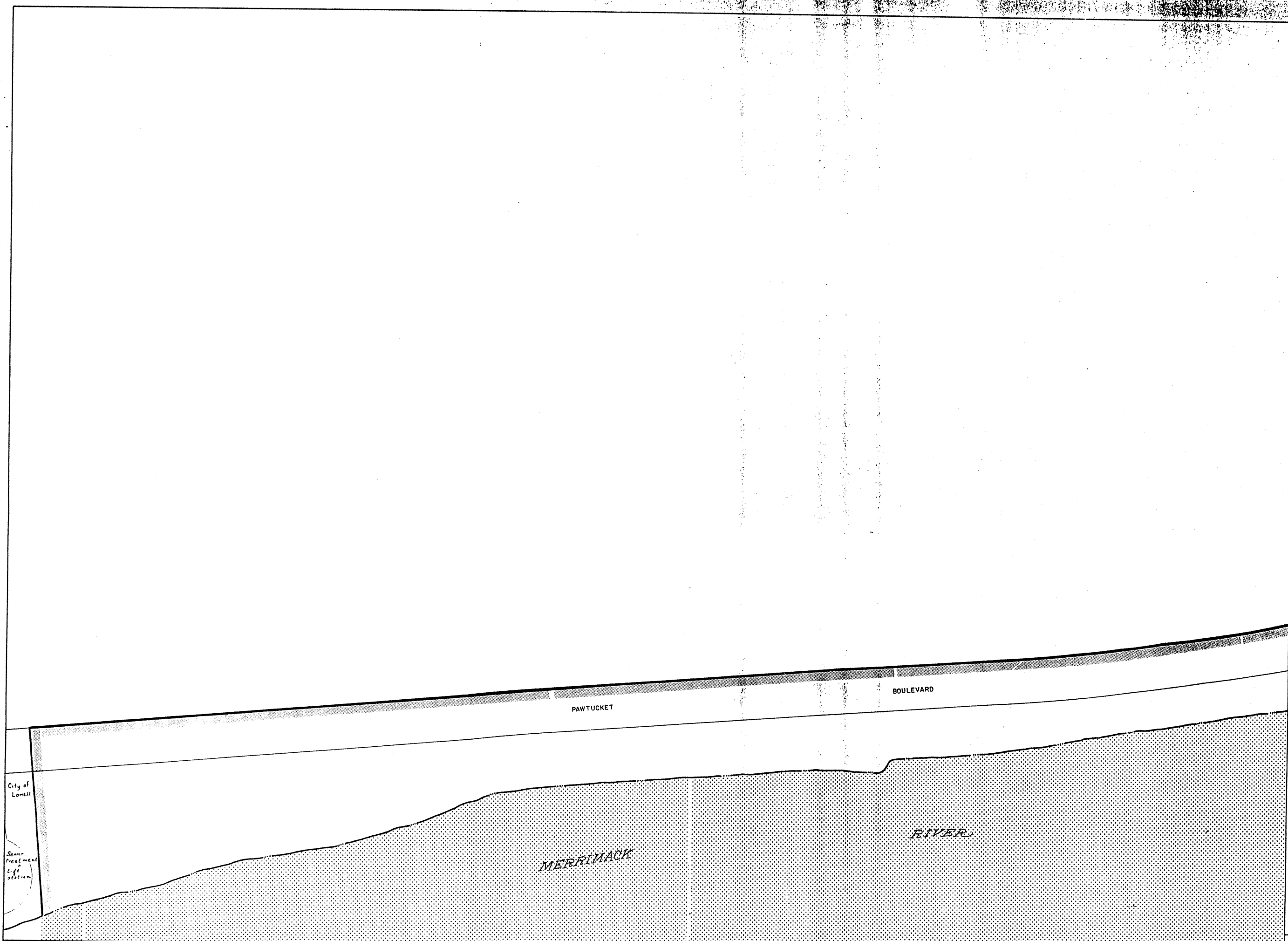
ESTABLISHED: JUNE 5, 1978  
 BOUNDARY CHANGE:  
 DATE: MARCH, 1989  
 MAPPED BY: LAND RESOURCES DIVISION





See inset A  
 DN. BY: J.F. CK. BY: M.W.  
 APPR. BY: [Signature]  
 REGION: NAR  
 DRAWING NO. LOWE 80,008D  
 SHEET: 15 OF 18

UNITED STATES  
 DEPARTMENT OF THE INTERIOR  
 NATIONAL PARK SERVICE  
 DIVISION OF LAND RESOURCES

**LOWELL NATIONAL HISTORICAL PARK**  
 LOWELL, MASSACHUSETTS  
 TITLE: **BOUNDARY MAP**

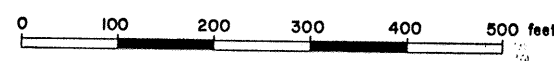


See sheet 9

-  PRESERVATION DISTRICT BOUNDARY
-  EXCLUDED AREAS

DATE	REVISIONS	DATE	REVISIONS

ESTABLISHED: JUNE 5, 1978  
 BOUNDARY CHANGE:  
 DATE: MARCH, 1989  
 MAPPED BY: LAND RESOURCES DIVISION



DN. BY: *AK* / CK. BY: *77*  
 APPR. BY: *She*  
 REGION: NAR  
 DRAWING NO:  
 LOWE  
 80,008D  
 SHEET: 16 OF 18

UNITED STATES  
 DEPARTMENT OF THE INTERIOR  
 NATIONAL PARK SERVICE  
 DIVISION OF LAND RESOURCES

**LOWELL NATIONAL HISTORICAL PARK**  
 LOWELL, MASSACHUSETTS  
 TITLE: **BOUNDARY MAP**

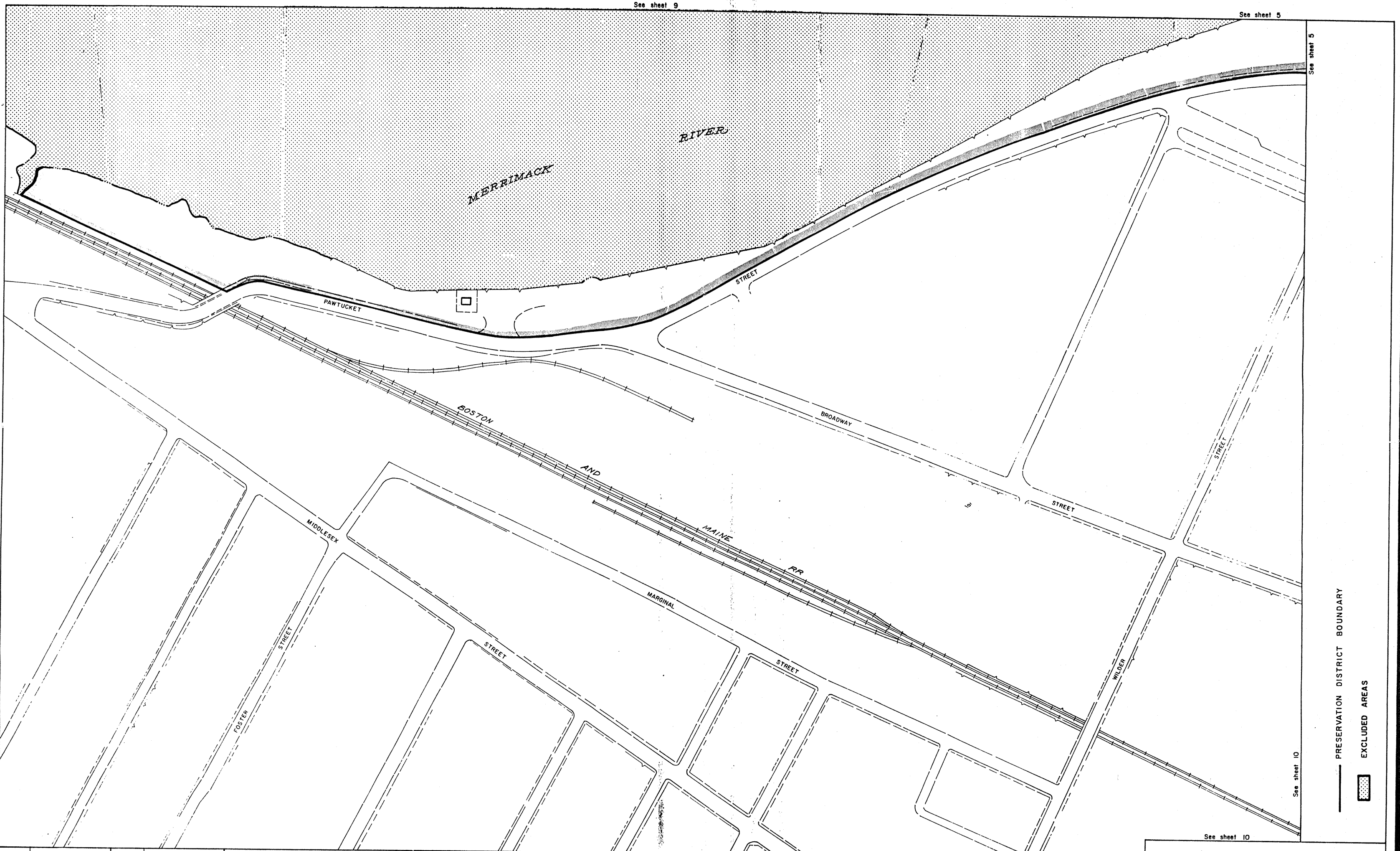
See sheet 9

See sheet 5

See sheet 5

See sheet 10

See sheet 10

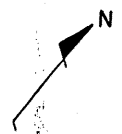
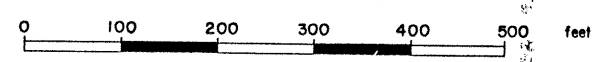


PRESERVATION DISTRICT BOUNDARY

EXCLUDED AREAS

DATE	REVISIONS	DATE	REVISIONS

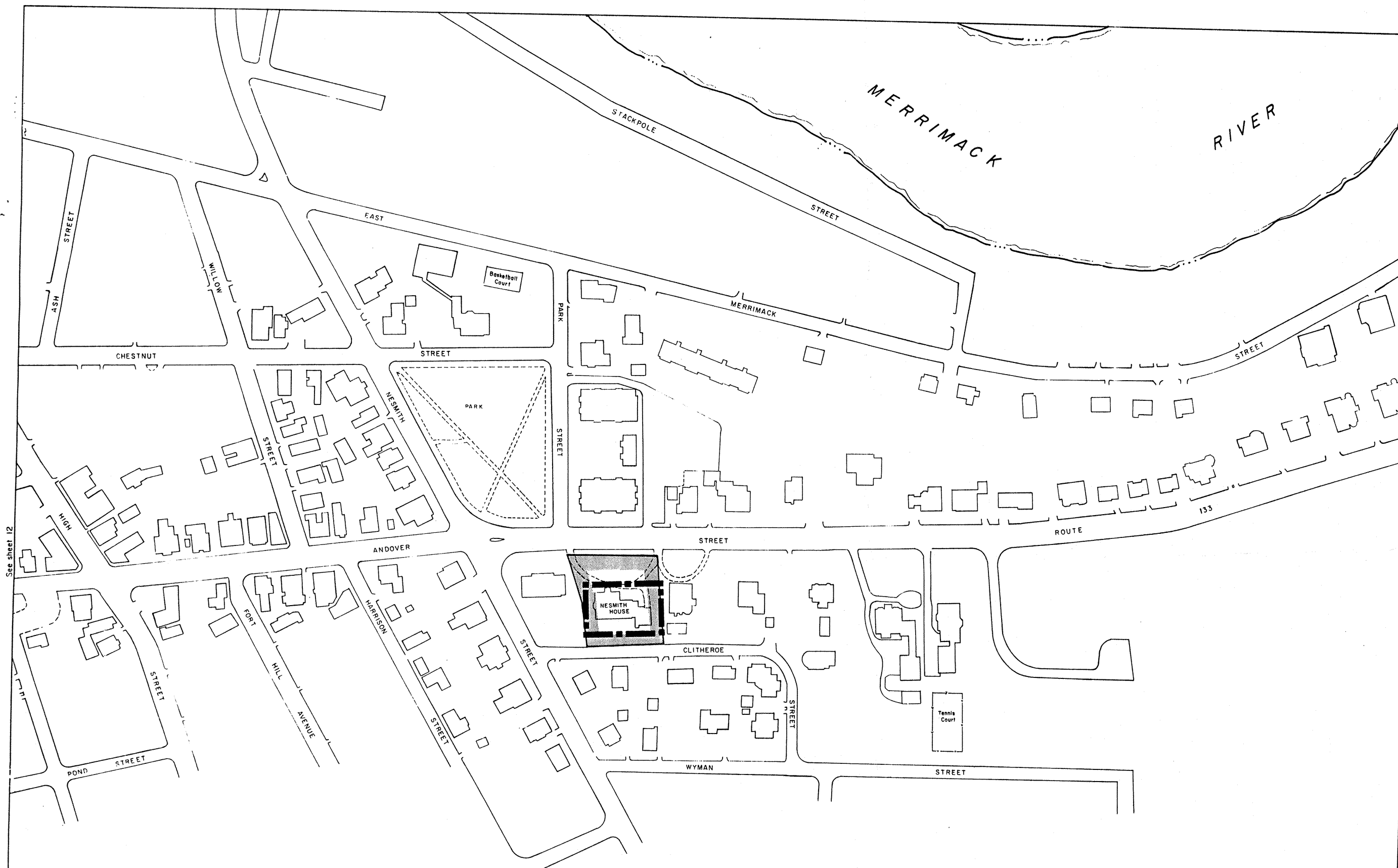
ESTABLISHED: JUNE 5, 1978  
 BOUNDARY CHANGE:  
 DATE: MARCH, 1989  
 MAPPED BY: LAND RESOURCES DIVISION





DN. BY: MW CK. BY: J. J.  
 APPR. BY: [Signature]  
 REGION: N A R  
 DRAWING NO:  
 LOWE  
 80,008 D  
 SHEET: 17 OF 18

UNITED STATES  
 DEPARTMENT OF THE INTERIOR  
 NATIONAL PARK SERVICE  
 DIVISION OF LAND RESOURCES

LOWELL NATIONAL  
 HISTORICAL PARK  
 LOWELL, MASSACHUSETTS  
 TITLE:  
 BOUNDARY MAP

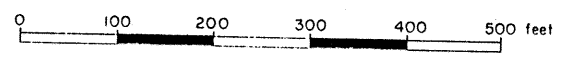


 PRESERVATION DISTRICT BOUNDARY  
 AREA TO BE ADDED TO THE PRESERVATION DISTRICT

DATE	REVISIONS	DATE	REVISIONS
3-89	Boundary Revision		

FORMAT REV. MAR 1975

ESTABLISHED: JUNE 5, 1978  
 BOUNDARY CHANGE:  
 DATE: MARCH, 1989  
 MAPPED BY: LHPC



DN. BY: GRL CK. BY:  
 APPR. BY:  
 REGION: NAR  
 DRAWING NO:  
 LOWE  
 80,008D  
 SHEET: 18 OF 18

UNITED STATES  
 DEPARTMENT OF THE INTERIOR  
 NATIONAL PARK SERVICE  
 DIVISION OF LAND RESOURCES

LOWELL NATIONAL  
 HISTORICAL PARK  
 LOWELL, MASSACHUSETTS

TITLE: BOUNDARY MAP