



UNITED STATES DEPARTMENT OF THE INTERIOR  
NATIONAL PARK SERVICE

NATIONAL REGISTER OF HISTORIC PLACES

PROPERTY PHOTOGRAPH FORM

(Type all entries - attach to or enclose with photograph)

STATE	
Georgia	
COUNTY	
Wilkes	
FOR NPS USE ONLY	
ENTRY NUMBER	DATE
	MAR 1 1973

1. NAME

COMMON: West Robert Toombs District

AND/OR HISTORIC:

2. LOCATION

STREET AND NUMBER:

CITY OR TOWN:

Washington

STATE:

Georgia

CODE

13

COUNTY:

Wilkes

CODE

317

3. PHOTO REFERENCE

PHOTO CREDIT: Elizabeth Lyon


DATE OF PHOTO: July, 1971

NEGATIVE FILED AT: Route One, 8 Leeward Lane  
Flowery Branch, Georgia 30542

4. IDENTIFICATION

DESCRIBE VIEW, DIRECTION, ETC.

Hill-Harris House  
201 West Robert Toombs Avenue



SEE INSTRUCTIONS



UNITED STATES DEPARTMENT OF THE INTERIOR  
NATIONAL PARK SERVICE

NATIONAL REGISTER OF HISTORIC PLACES  
PROPERTY PHOTOGRAPH FORM

(Type all entries - attach to or enclose with photograph)

STATE Georgia	
COUNTY Wilkes	
FOR NPS USE ONLY	
ENTRY NUMBER	DATE
	MAR 1 1976

SEE INSTRUCTIONS

1. NAME

COMMON: **West Robert Toombs District**

AND/OR HISTORIC:

2. LOCATION

STREET AND NUMBER:

CITY OR TOWN:

**Washington**

STATE:

**Georgia**

CODE

**13**

COUNTY:

**Wilkes**

CODE

**317**

3. PHOTO REFERENCE

PHOTO CREDIT: **Jet Lowe**


DATE OF PHOTO: **December, 1970**

NEGATIVE FILED AT: **Georgia Historical Commission  
116 Mitchell Street, Atlanta, Georgia**

4. IDENTIFICATION

DESCRIBE VIEW, DIRECTION, ETC.

**Irvin-Orr House  
15 Lexington Avenue**





NPS Number 3/1/73

Title: West Robert Toombs Dist.

Loc. Wilkes, Ga.

BARKSDALE-BURT HOUSE

③



NATIONAL REGISTER OF HISTORIC PLACES  
PROPERTY PHOTOGRAPH FORM

(Type all entries - attach to or enclose with photograph)

STATE Georgia	
COUNTY Wilkes	
FOR NPS USE ONLY	
ENTRY NUMBER	DATE
	MAR 1 1973

SEE INSTRUCTIONS

1. NAME

COMMON: **West Robert Toombs District**

AND/OR HISTORIC:

2. LOCATION

STREET AND NUMBER:

CITY OR TOWN:

**Washington**

STATE:

**Georgia**

CODE

**13**

COUNTY:

**Wilkes**

CODE

**317**

3. PHOTO REFERENCE

PHOTO CREDIT: **Elizabeth Lyon**


DATE OF PHOTO: **September, 1971**

NEGATIVE FILED AT: **Route One, 8 Leeward Lane  
Flowery Branch, Georgia 30542**

4. IDENTIFICATION

DESCRIBE VIEW, DIRECTION, ETC.

**St. Gaudens-Standard House  
301 West Liberty Street**







UNITED STATES DEPARTMENT OF THE INTERIOR  
NATIONAL PARK SERVICE

NATIONAL REGISTER OF HISTORIC PLACES  
PROPERTY PHOTOGRAPH FORM

(Type all entries - attach to or enclose with photograph)

STATE		Georgia
COUNTY		Wilkes
FOR NPS USE ONLY		
ENTRY NUMBER	DATE	
MAR 1	1972	

SEE INSTRUCTIONS

1. NAME

COMMON: **West Robert Toombs District**  
AND/OR HISTORIC:

2. LOCATION

STREET AND NUMBER:

CITY OR TOWN:  
**Washington**

STATE:  
**Georgia**

CODE  
**13**

COUNTY:  
**Wilkes**

CODE  
**317**

3. PHOTO REFERENCE

PHOTO CREDIT: **Elizabeth Lyon**


DATE OF PHOTO: **September, 1971**

NEGATIVE FILED AT: **Route One, 8 Leeward Lane  
Flowery Branch, Georgia 30542**

4. IDENTIFICATION

DESCRIBE VIEW, DIRECTION, ETC.

**Planters Hotel-Morris House  
214 West Robert Toombs Avenue**





UNITED STATES DEPARTMENT OF THE INTERIOR  
NATIONAL PARK SERVICE

NATIONAL REGISTER OF HISTORIC PLACES

PROPERTY PHOTOGRAPH FORM

(Type all entries - attach to or enclose with photograph)

STATE Georgia	
COUNTY Wilkes	
FOR NPS USE ONLY	
ENTRY NUMBER MAR 1	DATE 1973

SEE INSTRUCTIONS

1. NAME

COMMON: West Robert Toombs District

AND/OR HISTORIC:

2. LOCATION

STREET AND NUMBER: West Robert Toombs Avenue between Allison Street and Route 44,  
Lexington Avenue west to Burt property, Pope Street to corner Liberty Street

CITY OR TOWN: Washington

STATE: Georgia

CODE  
13

COUNTY: Wilkes

CODE  
317

3. PHOTO REFERENCE

PHOTO CREDIT: Jet Lowe


DATE OF PHOTO: August, 1972

NEGATIVE FILED AT: Georgia Historical Commission  
116 Mitchell Street, Atlanta, Georgia

4. IDENTIFICATION

DESCRIBE VIEW, DIRECTION, ETC.

West Robert Toombs Avenue, looking west from the  
Tupper-Barnett House





UNITED STATES DEPARTMENT OF THE INTERIOR  
NATIONAL PARK SERVICE

NATIONAL REGISTER OF HISTORIC PLACES  
PROPERTY PHOTOGRAPH FORM

(Type all entries - attach to or enclose with photograph)

STATE	
Georgia	
COUNTY	
Wilkes	
FOR NPS USE ONLY	
ENTRY NUMBER	DATE
MAR 1	1973

1. NAME

COMMON: West Robert Toombs District

AND/OR HISTORIC:

2. LOCATION

STREET AND NUMBER: West Robert Toombs Avenue between Allison Street and Route 44,  
Lexington Avenue west to Burt property, Pope Street to corner Liberty Street

CITY OR TOWN: Washington

STATE:

Georgia

CODE

13

COUNTY:

Wilkes

CODE

317

3. PHOTO REFERENCE

PHOTO CREDIT: Jet Lowe


DATE OF PHOTO: August, 1972

NEGATIVE FILED AT: Georgia Historical Commission  
116 Mitchell Street, Atlanta, Georgia

4. IDENTIFICATION

DESCRIBE VIEW, DIRECTION, ETC.

Pope-Liberty Street intersection, left foreground Prince-Pope-Stephens House on southeast corner, St. Gaudens-Standard House on northwest corner, Lane-Cheney House on southwest corner



SEE INSTRUCTIONS



UNITED STATES DEPARTMENT OF THE INTERIOR  
NATIONAL PARK SERVICE

NATIONAL REGISTER OF HISTORIC PLACES

PROPERTY PHOTOGRAPH FORM

(Type all entries - attach to or enclose with photograph)

STATE Georgia	
COUNTY Wilkes	
FOR NPS USE ONLY	
ENTRY NUMBER MAR 1	DATE 1973

1. NAME

COMMON: West Robert Toombs District

AND/OR HISTORIC:

2. LOCATION

STREET AND NUMBER:

CITY OR TOWN:

Washington

STATE:

Georgia

CODE


13

COUNTY:

Wilkes

CODE

317



3. PHOTO REFERENCE

PHOTO CREDIT: Elizabeth Lyon

DATE OF PHOTO: July, 1971

NEGATIVE FILED AT: Route One, 8 Leeward Lane  
Flowery Branch, Georgia 30512

4. IDENTIFICATION

DESCRIBE VIEW, DIRECTION, ETC.

West Robert Toombs Avenue, looking east from Pope Street  
towards the Tupper-Barnett House

SEE INSTRUCTIONS





UNITED STATES DEPARTMENT OF THE INTERIOR  
NATIONAL PARK SERVICE

NATIONAL REGISTER OF HISTORIC PLACES  
PROPERTY PHOTOGRAPH FORM

(Type all entries - attach to or enclose with photograph)

STATE Georgia	
COUNTY Wilkes	
FOR NPS USE ONLY	
ENTRY NUMBER	DATE
1	

1. NAME

COMMON: West Robert Toombs District

AND/OR HISTORIC:

2. LOCATION

STREET AND NUMBER:

CITY OR TOWN:

Washington

STATE:

Georgia

CODE

13

COUNTY:

Wilkes

CODE

317

3. PHOTO REFERENCE

PHOTO CREDIT: Jet Lowe


DATE OF PHOTO: December, 1970

NEGATIVE FILED AT: Georgia Historical Commission  
116 Mitchell Street, Atlanta, Georgia

4. IDENTIFICATION

DESCRIBE VIEW, DIRECTION, ETC.

M.P. Pope House  
217 West Robert Toombs Avenue



SEE INSTRUCTIONS



UNITED STATES DEPARTMENT OF THE INTERIOR  
NATIONAL PARK SERVICE

NATIONAL REGISTER OF HISTORIC PLACES  
PROPERTY PHOTOGRAPH FORM

(Type all entries - attach to or enclose with photograph)

STATE Georgia	
COUNTY Wilkes	
FOR NPS USE ONLY	
ENTRY NUMBER	DATE
	MAR 1

1. NAME

COMMON: West Robert Toombs District

AND/OR HISTORIC:

2. LOCATION

STREET AND NUMBER: West Robert Toombs Avenue between Allison Street and Route 44,  
Lexington Avenue to Burt property, Pope Street to corner Liberty Street

CITY OR TOWN: Washington

STATE: Georgia

CODE

13

COUNTY:

Wilkes

CODE

317

3. PHOTO REFERENCE

PHOTO CREDIT: Jet Lowe


DATE OF PHOTO: August, 1972

NEGATIVE FILED AT: Georgia Historical Commission  
116 Mitchell Street, Atlanta, Georgia

4. IDENTIFICATION

DESCRIBE VIEW, DIRECTION, ETC.

View east from Jesse Mercer Park along West Robert  
Toombs Avenue toward the business district



SEE INSTRUCTIONS



UNITED STATES DEPARTMENT OF THE INTERIOR  
NATIONAL PARK SERVICE

NATIONAL REGISTER OF HISTORIC PLACES  
PROPERTY PHOTOGRAPH FORM

(Type all entries - attach to or enclose with photograph)

STATE <b>Georgia</b>	
COUNTY <b>Wilkes</b>	
FOR NPS USE ONLY	
ENTRY NUMBER	DATE
	<b>MAR 1 1973</b>

1. NAME

COMMON: **West Robert Toombs District**

AND/OR HISTORIC:

2. LOCATION

STREET AND NUMBER: **West Robert Toombs Avenue between Allison Street and Route 44,  
Lexington Avenue west to Burt Property, Pope Street to corner Liberty Street**

CITY OR TOWN: **Washington**

STATE:

**Georgia**

CODE

**13**

COUNTY:

**Wilkes**

CODE

**317**

3. PHOTO REFERENCE

PHOTO CREDIT: **Jet Lowe**

DATE OF PHOTO: **August, 1972**

NEGATIVE FILED AT: **Georgia Historical Commission  
116 Mitchell Street, Atlanta, Georgia**

4. IDENTIFICATION

DESCRIBE VIEW, DIRECTION, ETC.

**Jesse Mercer Park, looking west**



SEE INSTRUCTIONS



UNITED STATES DEPARTMENT OF THE INTERIOR  
NATIONAL PARK SERVICE

NATIONAL REGISTER OF HISTORIC PLACES  
PROPERTY PHOTOGRAPH FORM

(Type all entries - attach to or enclose with photograph)

STATE Georgia	
COUNTY Wilkes	
FOR NPS USE ONLY	
ENTRY NUMBER	DATE
	MAR 1 1973

1. NAME

COMMON: West Robert Toombs District

AND/OR HISTORIC:

2. LOCATION

STREET AND NUMBER:

CITY OR TOWN:

Washington

STATE:

Georgia

CODE

13

COUNTY:

Wilkes

CODE

317

3. PHOTO REFERENCE

PHOTO CREDIT: Elizabeth Lyon


DATE OF PHOTO: September, 1971

NEGATIVE FILED AT: Route One, 8 Leeward Lane  
Flowerly Branch, Georgia 30542

4. IDENTIFICATION

DESCRIBE VIEW, DIRECTION, ETC.

Lane- Cheney House  
300 West Liberty Street



SEE INSTRUCTIONS





UNITED STATES DEPARTMENT OF THE INTERIOR  
NATIONAL PARK SERVICE

NATIONAL REGISTER OF HISTORIC PLACES  
PROPERTY PHOTOGRAPH FORM

(Type all entries - attach to or enclose with photograph)

STATE		Georgia
COUNTY		Wilkes
FOR NPS USE ONLY		
ENTRY NUMBER	DATE	
	MAR 1	1973

1. NAME

COMMON: West Robert Toombs District

AND/OR HISTORIC:

2. LOCATION

STREET AND NUMBER: West Robert Toombs Avenue between Allison Street and Route 44,  
Lexington Avenue to Burt property, Pope Street to corner Liberty Street

CITY OR TOWN: Washington

STATE: Georgia

CODE: 13

COUNTY: Wilkes

CODE: 317

3. PHOTO REFERENCE

PHOTO CREDIT: Jet Lowe


DATE OF PHOTO: August, 1972

NEGATIVE FILED AT: Georgia Historical Commission  
116 Mitchell Street, Atlanta, Georgia

4. IDENTIFICATION

DESCRIBE VIEW, DIRECTION, ETC.

West Robert Toombs Avenue, looking west from  
Hill-Harris House



SEE INSTRUCTIONS