

UNITED STATES DEPARTMENT OF THE INTERIOR  
NATIONAL PARK SERVICE

**NATIONAL REGISTER OF HISTORIC PLACES  
PROPERTY PHOTOGRAPH FORM**

*(Type all entries - attach close with photograph)*

<b>1. NAME</b>		
COMMON	AND/OR HISTORIC	NUMERIC CODE <i>(Assigned by NPS)</i>
Battery Kemble		JUL 15 1974
<b>2. LOCATION</b>		
STATE	COUNTY	TOWN
District of Columbia	District of Columbia	Washington
STREET AND NUMBER		
Chain Bridge Road, N.W.		
<b>3. PHOTO REFERENCE</b>		
PHOTO CREDIT	DATE	NEGATIVE FILED AT
William Spradley	May 1972	National Capital Parks 1100 Ohio Drive, S.W.
<b>4. IDENTIFICATION</b>		
DESCRIBE VIEW, DIRECTION, ETC.		





UNITED STATES DEPARTMENT OF THE INTERIOR  
NATIONAL PARK SERVICE

**NATIONAL REGISTER OF HISTORIC PLACES  
PROPERTY PHOTOGRAPH FORM**

*(Type all entries - attach to or enclose with photograph)*

<b>1. NAME</b>		
<b>COMMON</b>	<b>AND/OR HISTORIC</b>	<b>NUMERIC CODE (Assigned by NPS)</b>
Fort Reno		<b>JUL 15 1974</b>

<b>2. LOCATION</b>		
<b>STATE</b>	<b>COUNTY</b>	<b>TOWN</b>
District of Columbia	District of Columbia	Washington
<b>STREET AND NUMBER</b>		
Nebraska Avenue, N.W.		

<b>3. PHOTO REFERENCE</b>		
<b>PHOTO CREDIT</b>	<b>DATE</b>	<b>NEGATIVE FILED AT</b>
William Spradley	May 1972	National Capital Parks 1100 Ohio Drive, S.W.

<b>4. IDENTIFICATION</b>
<b>DESCRIBE VIEW, DIRECTION, ETC.</b>





UNITED STATES DEPARTMENT OF THE INTERIOR  
NATIONAL PARK SERVICE

**NATIONAL REGISTER OF HISTORIC PLACES  
PROPERTY PHOTOGRAPH FORM**

*(Type all entries - attach to or enclose with photograph)*

**1. NAME**

COMMON	AND/OR HISTORIC	NUMERIC CODE <i>(Assigned by NPS)</i>
Fort DeRussy		JUL 15 1974

**2. LOCATION**

STATE	COUNTY	TOWN
District of Columbia	District of Columbia	Washington

**STREET AND NUMBER**

Rock Creek Park off Military Road, N.W.

**3. PHOTO REFERENCE**

PHOTO CREDIT	DATE	NEGATIVE FILED AT
William Spradley	May 1972	National Capital Parks 1100 Ohio Drive, S.W.

**4. IDENTIFICATION**

DESCRIBE VIEW, DIRECTION, ETC.





UNITED STATES DEPARTMENT OF THE INTERIOR  
NATIONAL PARK SERVICE

**NATIONAL REGISTER OF HISTORIC PLACES  
PROPERTY PHOTOGRAPH FORM**

*(Type all entries - attach to or enclose with photograph)*

**1. NAME**

COMMON

Fort Stevens

AND/OR HISTORIC

NUMERIC CODE *(Assigned by NPS)*

JUL 15 1974

**2. LOCATION**

STATE

District of Columbia

COUNTY

District of Columbia

TOWN

Washington

STREET AND NUMBER

Piney Branch Road, N.W.

**3. PHOTO REFERENCE**

PHOTO CREDIT

William Spradley

DATE

May 1972

NEGATIVE FILED AT

National Capital Parks  
1100 Ohio Drive, S.W.

**4. IDENTIFICATION**

DESCRIBE VIEW, DIRECTION, ETC.



Photo by - WM. H. SPRADLEY  
NAT. CAPITAL PARKS - NPS  
U.S. Dept. of Interior

5-15-72  
12129-c





UNITED STATES DEPARTMENT OF THE INTERIOR  
NATIONAL PARK SERVICE

NATIONAL REGISTER OF HISTORIC PLACES  
PROPERTY PHOTOGRAPH FORM

(Type all entries - attach to or enclose with photograph)

1. NAME

COMMON

Fort Totten

AND/OR HISTORIC

NUMERIC CODE (Assigned by NPS)

JUL 15 1974

2. LOCATION

STATE

District of Columbia

COUNTY

District of Columbia

TOWN

Washington

STREET AND NUMBER

Fort Totten Drive, N.E.

3. PHOTO REFERENCE

PHOTO CREDIT

William Spradley

DATE


May 1972

NEGATIVE FILED AT

National Capital Parks  
1100 Ohio Drive, S.W.

4. IDENTIFICATION

DESCRIBE VIEW, DIRECTION, ETC.



GPO 932-009

PROPERTY OF THE NATIONAL REGISTER

Photo by - WM. H. SPRADLEY  
NAT. CAPITAL PARKS - NPS  
U.S. Dept. of Interior

5-15-72  
12179-0



UNITED STATES DEPARTMENT OF THE INTERIOR  
NATIONAL PARK SERVICE

NATIONAL REGISTER OF HISTORIC PLACES  
PROPERTY PHOTOGRAPH FORM

(Type all entries - attach to or enclose with photograph)

<b>1. NAME</b>		
COMMON	AND/OR HISTORIC	NUMERIC CODE (Assigned by NPS)
Fort Mahan		JUL 15 1974
<b>2. LOCATION</b>		
STATE	COUNTY	TOWN
District of Columbia	District of Columbia	Washington
STREET AND NUMBER		
Benning Road, N.E.		
<b>3. PHOTO REFERENCE</b>		
PHOTO CREDIT	DATE	NEGATIVE FILED AT
Jack Rottier	May 1972	National Capital Parks 1100 Ohio Drive, S.W
<b>4. IDENTIFICATION</b>		
DESCRIBE VIEW, DIRECTION, ETC.		





UNITED STATES DEPARTMENT OF THE INTERIOR  
NATIONAL PARK SERVICE

NATIONAL REGISTER OF HISTORIC PLACES  
PROPERTY PHOTOGRAPH FORM

(Type all entries - attach to or enclose with photograph)

1. NAME		
COMMON	AND/OR HISTORIC	NUMERIC CODE (Assigned by NPS)
Fort Chaplin		JUL 15 1974
2. LOCATION		
STATE	COUNTY	TOWN
District of Columbia	District of Columbia	Washington
STREET AND NUMBER		
East Capital Street		
3. PHOTO REFERENCE		
PHOTO CREDIT	DATE	NEGATIVE FILED AT
William Spradley	May 1972	National Capital Parks 1100 Ohio Drive, S.W.
4. IDENTIFICATION		
DESCRIBE VIEW, DIRECTION, ETC.		





UNITED STATES DEPARTMENT OF THE INTERIOR  
NATIONAL PARK SERVICE

NATIONAL REGISTER OF HISTORIC PLACES  
PROPERTY PHOTOGRAPH FORM

(Type all entries - attach to or enclose with photograph)

1. NAME

COMMON

Fort Dupont

AND/OR HISTORIC

NUMERIC CODE (Assigned by NPS)

JUL 15 1974

2. LOCATION

STATE

District of Columbia

COUNTY

District of Columbia

TOWN

Washington

STREET AND NUMBER

Fort Dupont Park, Alabama Avenue, S.E.

3. PHOTO REFERENCE

PHOTO CREDIT

William Spradley

DATE

May 1972

NEGATIVE FILED AT

National Capital Parks  
1100 Ohio Drive, S.W.

4. IDENTIFICATION

DESCRIBE VIEW, DIRECTION, ETC.



GPO 932-009

Photo by - WM. H. SPRADLEY  
NAT. CAPITAL PARKS - NPS  
U.S. Dept. of Interior  
MAY 16 1972  
12179-T

PROPERTY OF THE NATIONAL REGISTER





UNITED STATES DEPARTMENT OF THE INTERIOR  
NATIONAL PARK SERVICE

NATIONAL REGISTER OF HISTORIC PLACES  
PROPERTY PHOTOGRAPH FORM

(Type all entries - attach to or enclose with photograph)

<b>1. NAME</b>		
COMMON	AND/OR HISTORIC	NUMERIC CODE (Assigned by NPS)
Battery Ricketts		JUL 15 1974
<b>2. LOCATION</b>		
STATE	COUNTY	TOWN
District of Columbia	District of Columbia	Washington
STREET AND NUMBER		
Erie Street, S.E.		
<b>3. PHOTO REFERENCE</b>		
PHOTO CREDIT	DATE	NEGATIVE FILED AT
William Spradley	May 1972	National Capital Parks 1100 Ohio Drive, S.W.
<b>4. IDENTIFICATION</b>		
DESCRIBE VIEW, DIRECTION, ETC.		





UNITED STATES DEPARTMENT OF THE INTERIOR  
NATIONAL PARK SERVICE

NATIONAL REGISTER OF HISTORIC PLACES  
PROPERTY PHOTOGRAPH FORM

(Type all entries - attach to or enter on separate sheet with photograph)

1. NAME

COMMON

Fort Stanton

AND/OR HISTORIC

NUMERIC CODE (Assigned by NPS)

JUL 15 1974

2. LOCATION

STATE

District of Columbia

COUNTY

District of Columbia

TOWN

Washington

STREET AND NUMBER

Erie Street, S.E.

3. PHOTO REFERENCE

PHOTO CREDIT

William Spradley

DATE


May 1972

NEGATIVE FILED AT

Natlaonal Capital Parks  
1100 Ohio Drive, S.W.

4. IDENTIFICATION

DESCRIBE VIEW, DIRECTION, ETC.






UNITED STATES DEPARTMENT OF THE INTERIOR  
NATIONAL PARK SERVICE

NATIONAL REGISTER OF HISTORIC PLACES  
PROPERTY PHOTOGRAPH FORM

(Type all entries - attach to or enclose with photograph)

<b>1. NAME</b>		
COMMON	AND/OR HISTORIC	NUMERIC CODE (Assigned by NPS)
Fort Carroll		
<b>2. LOCATION</b>		
STATE	COUNTY	TOWN
District of Columbia	District of Columbia	Washington
STREET AND NUMBER		
Nichols Avenue, S.E.		
<b>3. PHOTO REFERENCE</b>		
PHOTO CREDIT	DATE	NEGATIVE FILED AT
William Spradley	May 1972	National Capital Parks 1100 Ohio Drive, S.W.

<b>4. IDENTIFICATION</b>
DESCRIBE VIEW, DIRECTION, ETC.





UNITED STATES DEPARTMENT OF THE INTERIOR  
NATIONAL PARK SERVICE

NATIONAL REGISTER OF HISTORIC PLACES  
PROPERTY PHOTOGRAPH FORM

(Type all entries - attach to or enclose with photograph)

<b>1. NAME</b>		
COMMON Fort Greble	AND/OR HISTORIC	NUMERIC CODE (Assigned by NPS) JUL 15 1974
<b>2. LOCATION</b>		
STATE District of Columbia	COUNTY District of Columbia	TOWN Washington
STREET AND NUMBER Nichols Avenue, S.E.		
<b>3. PHOTO REFERENCE</b>		
PHOTO CREDIT William Spradley	DATE May 1972	NEGATIVE FILED AT National Capital Parks 1100 Ohio Drive, S.W.
<b>4. IDENTIFICATION</b>		
DESCRIBE VIEW, DIRECTION, ETC.		

