

UNITED STATES DEPARTMENT OF THE INTERIOR  
NATIONAL PARK SERVICE

**NATIONAL REGISTER OF HISTORIC PLACES  
INVENTORY -- NOMINATION FORM**

FOR FEDERAL PROPERTIES

FOR NPS USE ONLY	
RECEIVED	JUN 20 1978
DATE ENTERED	

SEE INSTRUCTIONS IN *HOW TO COMPLETE NATIONAL REGISTER FORMS*  
TYPE ALL ENTRIES -- COMPLETE APPLICABLE SECTIONS

**1 NAME**

HISTORIC El Morro

AND/OR COMMON  
Inscription Rock

**2 LOCATION**

STREET & NUMBER  
El Morro National Monument

CITY, TOWN  
Ramah, New Mexico

VICINITY OF

NOT FOR PUBLICATION  
CONGRESSIONAL DISTRICT  
2nd

STATE  
New Mexico

CODE  
35

COUNTY CODE  
Valencia 061

**2 CLASSIFICATION**

CATEGORY	OWNERSHIP	STATUS	PRESENT USE
<input type="checkbox"/> DISTRICT	<input checked="" type="checkbox"/> PUBLIC	<input type="checkbox"/> OCCUPIED	<input type="checkbox"/> AGRICULTURE <input type="checkbox"/> MUSEUM
<input type="checkbox"/> BUILDING(S)	<input type="checkbox"/> PRIVATE	<input type="checkbox"/> UNOCCUPIED	<input type="checkbox"/> COMMERCIAL <input checked="" type="checkbox"/> PARK
<input type="checkbox"/> STRUCTURE	<input type="checkbox"/> BOTH	<input type="checkbox"/> WORK IN PROGRESS	<input type="checkbox"/> EDUCATIONAL <input type="checkbox"/> PRIVATE RESIDENCE
<input checked="" type="checkbox"/> SITE	<b>PUBLIC ACQUISITION</b>	<b>ACCESSIBLE</b>	<input type="checkbox"/> ENTERTAINMENT <input type="checkbox"/> RELIGIOUS
<input type="checkbox"/> OBJECT	<input type="checkbox"/> IN PROCESS	<input checked="" type="checkbox"/> YES: RESTRICTED	<input checked="" type="checkbox"/> GOVERNMENT <input type="checkbox"/> SCIENTIFIC
	<input type="checkbox"/> BEING CONSIDERED	<input type="checkbox"/> YES: UNRESTRICTED	<input type="checkbox"/> INDUSTRIAL <input type="checkbox"/> TRANSPORTATION
		<input type="checkbox"/> NO	<input type="checkbox"/> MILITARY <input type="checkbox"/> OTHER:

**4 AGENCY**

REGIONAL HEADQUARTERS: (If applicable)  
U.S. Government, Department of the Interior, National Park Service

STREET & NUMBER  
Southwest Regional Office

CITY, TOWN  
Santa Fe

VICINITY OF

STATE  
New Mexico

**5 LOCATION OF LEGAL DESCRIPTION**

COURTHOUSE,  
REGISTRY OF DEEDS, ETC. Valencia County Courthouse

STREET & NUMBER

CITY, TOWN  
Belen

STATE  
New Mexico

**6 REPRESENTATION IN EXISTING SURVEYS**

TITLE National Survey of Historic Sites and Buildings, Theme IV  
"Spanish Exploration and Settlement." Pp. 100-101.

DATE  
1959

FEDERAL  STATE  COUNTY  LOCAL

DEPOSITORY FOR  
SURVEY RECORDS National Park Service, Southwest Regional Office

CITY, TOWN

Santa Fe,

STATE  
New Mexico

# 7 DESCRIPTION

CONDITION		CHECK ONE	CHECK ONE
<input type="checkbox"/> EXCELLENT	<input type="checkbox"/> DETERIORATED	<input checked="" type="checkbox"/> UNALTERED	<input checked="" type="checkbox"/> ORIGINAL SITE
<input checked="" type="checkbox"/> GOOD	<input type="checkbox"/> RUINS	<input type="checkbox"/> ALTERED	<input type="checkbox"/> MOVED      DATE _____
<input type="checkbox"/> FAIR	<input type="checkbox"/> UNEXPOSED		

---

## DESCRIBE THE PRESENT AND ORIGINAL (IF KNOWN) PHYSICAL APPEARANCE

Rising above a remote and undeveloped valley plain which is covered with native grass and dotted with pinon and juniper trees, El Morro is a sandstone mesa at the base of which are an estimated 2,000 carved inscriptions which date from 1605-1906. In addition to the historic records there are several examples of pre-Columbian petroglyphs. On top of the mesa are two Indian pueblo ruins numbering approximately 250 rooms each. Eighteen rooms of one, Atsinna, have been excavated and stabilized. In a protected angle of the cliff face, a permanent pool, fed by rain and melted snow, served as a water supply for Indians, Spanish explorers, Anglo military expeditions, and wagon trains--and up until 1960, as the water source for the monument.

### MANAGEMENT EXCLUSIONS:

Within El Morro National Monument there are several structures which do not meet National Register criteria. These structures are of recent construction and bear no relationship to the reasons for which the site was included in the National Park system. These exclusions include the residential section of the monument (4 houses, 1 apartment building, and 1 house trailer), the maintenance area, the headquarters building and visitor center, a water tank on top of the mesa, and a wooden foot bridge located between the visitor center and the foot of the mesa. It is recognized that these structures serve a management purpose and occasionally require alterations necessitated by a change in their function. Modifications to these supportive buildings will reflect a compatible architectural style and will not intrude upon the historic resources of the monument.

# 8 SIGNIFICANCE

PERIOD		AREAS OF SIGNIFICANCE -- CHECK AND JUSTIFY BELOW				
<input type="checkbox"/> PREHISTORIC	<input type="checkbox"/> ARCHEOLOGY-PREHISTORIC	<input type="checkbox"/> COMMUNITY PLANNING	<input type="checkbox"/> LANDSCAPE ARCHITECTURE	<input type="checkbox"/> RELIGION		
<input type="checkbox"/> 1400-1499	<input type="checkbox"/> ARCHEOLOGY-HISTORIC	<input type="checkbox"/> CONSERVATION	<input type="checkbox"/> LAW	<input type="checkbox"/> SCIENCE		
<input type="checkbox"/> 1500-1599	<input type="checkbox"/> AGRICULTURE	<input type="checkbox"/> ECONOMICS	<input type="checkbox"/> LITERATURE	<input type="checkbox"/> SCULPTURE		
<input checked="" type="checkbox"/> 1600-1699	<input type="checkbox"/> ARCHITECTURE	<input type="checkbox"/> EDUCATION	<input type="checkbox"/> MILITARY	<input type="checkbox"/> SOCIAL/HUMANITARIAN		
<input checked="" type="checkbox"/> 1700-1799	<input type="checkbox"/> ART	<input type="checkbox"/> ENGINEERING	<input type="checkbox"/> MUSIC	<input type="checkbox"/> THEATER		
<input checked="" type="checkbox"/> 1800-1899	<input type="checkbox"/> COMMERCE	<input checked="" type="checkbox"/> EXPLORATION/SETTLEMENT	<input type="checkbox"/> PHILOSOPHY	<input type="checkbox"/> TRANSPORTATION		
<input type="checkbox"/> 1900-	<input type="checkbox"/> COMMUNICATIONS	<input type="checkbox"/> INDUSTRY	<input type="checkbox"/> POLITICS/GOVERNMENT	<input type="checkbox"/> OTHER (SPECIFY)		
		<input type="checkbox"/> INVENTION				

SPECIFIC DATES      1605-1906

BUILDER/ARCHITECT

STATEMENT OF SIGNIFICANCE

El Morro is a massive mesa-point of sandstone which became a routine stopping place for Spanish conquistadores as well as for later Anglo emigrants and settlers. A prominent geographical landmark on the road between Santa Fe and Zuni pueblos in western New Mexico, it's dependable source of water attracted three centuries of travelers who encamped there and carved their names into the soft rock face. The earliest inscription was incised by Don Juan de Onate in 1605--two years before the founding of Jamestown and fifteen years before the Pilgrims landed at Plymouth. Following Onate, literally hundreds of visitors to the site inscribed their names, the date, or even verses of poetry to make El Morro a commanding register of three hundred years of European and American exploration and expansion in the southwestern United States.

Don Diego de Vargas, the reconquerer of New Mexico, passed there in 1692, as did Governor Don Feliz Martinez in 1716 and the Bishop of Durango in 1737. Although no dated inscriptions were made between roughly 1750 and 1849, Anglo-Americans who explored the Southwest after 1849, regularly stopped there. In September, 1849, Lieutenant James H. Simpson and the artist R. H. Kern copied the inscriptions and left one of their own. Two years later Captain Lorenzo Sitgreaves, in search of a wagon road to California, passed the rock as did Lieutenant Edward Fitzgerald Beale who was escorting a caravan of camels to California. During the latter decades of the century, travelers continued to leave inscriptions until in 1906, Congress designated the site a national monument.

# 9 MAJOR BIBLIOGRAPHICAL REFERENCES

- Lummis, Charles F. Some Strange Corners of Our Country: The Wonderland of the Southwest. New York: Century Co., 1901
- Reed, Erik K. "Spanish Expeditions and El Morro Inscriptions." NPS, 1949
- Slater, John M. El Morro, Inscription Rock New Mexico: The Rock Itself, the Inscriptions Thereon, and the Travelers Who Made Them. Los Angeles: Plantin Press, 1961

# 10 GEOGRAPHICAL DATA

ACREAGE OF NOMINATED PROPERTY 240

UTM REFERENCES

740-900							
A	1,2	74,10,30	3,8,07,2,0	B	1,2	74,225,10	3,8,07,20
	ZONE	EASTING 920	NORTHING 940		ZONE	EASTING 140	NORTHING 980
740C	1,2	74,10,30	3,8,7,9,9,1,5	D	1,2	74,225,10	3,8,7,9,9,1,6

## VERBAL BOUNDARY DESCRIPTION

Embracing the S $\frac{1}{2}$  of NE  $\frac{1}{4}$ , N $\frac{1}{2}$  of SE $\frac{1}{4}$ , SE $\frac{1}{4}$  of NW $\frac{1}{4}$ , and NE $\frac{1}{4}$  of SW $\frac{1}{4}$  Section 6 Township 9 North, Range 14 West, New Mexico Principal Meridian.

## LIST ALL STATES AND COUNTIES FOR PROPERTIES OVERLAPPING STATE OR COUNTY BOUNDARIES

STATE	CODE	COUNTY	CODE
STATE	CODE	COUNTY	CODE

# 11 FORM PREPARED BY

NAME / TITLE: Dwight T. Pitcaithley Historian August 1977

ORGANIZATION: National Park Service DATE

STREET & NUMBER: P. O. Box 728 TELEPHONE: 505-988-6501

CITY OR TOWN: Santa Fe, New Mexico STATE

# 12 CERTIFICATION OF NOMINATION

STATE HISTORIC PRESERVATION OFFICER RECOMMENDATION  
 YES  NO  NONE

*Thomas W. Merlau* 4-3-78  
 STATE HISTORIC PRESERVATION OFFICER SIGNATURE

In compliance with Executive Order 11593, I hereby nominate this property to the National Register, certifying that the State Historic Preservation Officer has been allowed 90 days in which to present the nomination to the State Review Board and to evaluate its significance. The evaluated level of significance is  National  State  Local.

FEDERAL REPRESENTATIVE SIGNATURE: *[Signature]*  
 TITLE: Chief, Div. of Cultural Resource Mgmt. DATE: 6/9/78

FOR NPS USE ONLY

I HEREBY CERTIFY THAT THIS PROPERTY IS INCLUDED IN THE NATIONAL REGISTER

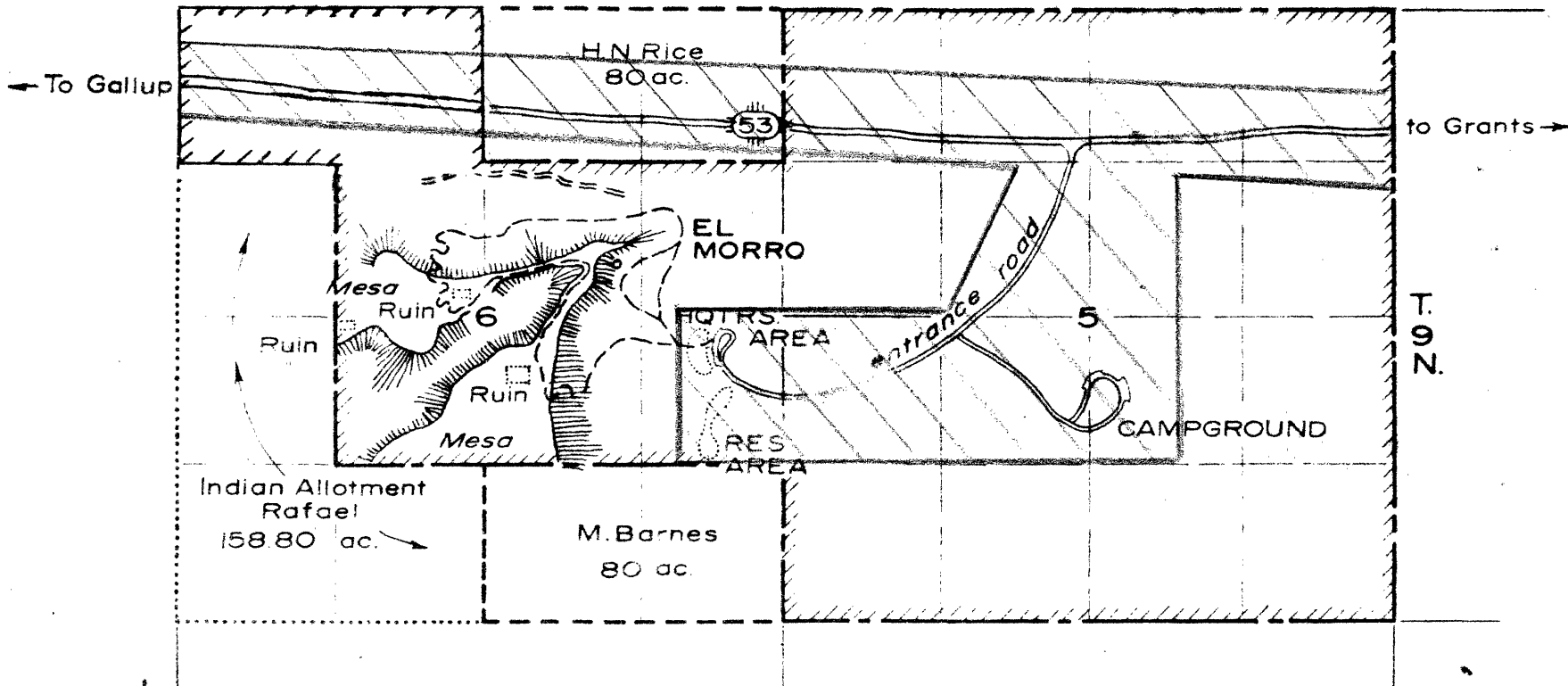
DATE: 12-18-78

ATTEST: *[Signature]* DIRECTOR, OFFICE OF ARCHAEOLOGY AND HISTORIC PRESERVATION

DATE: 12-18-78




KEEPER OF THE NATIONAL REGISTER

R. 14 W.



Area outlined in red to be excluded from Historic Zone.

**LEGEND**

-  EXISTING BOUNDARY
-  PROPOSED BOUNDARY
-  AUTHORIZED BOUNDARY  
PL. 539, 81st CONGRESS

EL MORRO  
NATIONAL MONUMENT

**BOUNDARY STATUS REPORT**