

PLAN OF PULLMAN CITY.

UNITED STATES DEPARTMENT OF THE INTERIOR
NATIONAL PARK SERVICE


NATIONAL REGISTER OF HISTORIC PLACES
PROPERTY PHOTOGRAPH FORM

(Type all entries - attach to or enclose with photograph)

STATE Illinois	
COUNTY Cook	
FOR NPS USE ONLY	
ENTRY NUMBER 69-10-15-0004	DATE 10/7/69

SEE INSTRUCTIONS

1. NAME			
COMMON: Pullman Historic District			
AND/OR HISTORIC:			
2. LOCATION			
STREET AND NUMBER:			
CITY OR TOWN: Chicago			
STATE: Illinois	CODE 12	COUNTY: Cook	CODE 031
3. PHOTO REFERENCE			
PHOTO CREDIT: Pullman - Standard			
DATE OF PHOTO: 1885			
NEGATIVE FILED AT: Pullman - Standard, Chicago, Illinois.			
4. IDENTIFICATION			
DESCRIBE VIEW, DIRECTION, ETC. Map of Pullman from 1885 Harpers Magazine			





UNITED STATES DEPARTMENT OF THE INTERIOR
NATIONAL PARK SERVICE

NATIONAL REGISTER OF HISTORIC PLACES
PROPERTY PHOTOGRAPH FORM

(Type all entries - attach to or enclose with photograph)

STATE

Illinois

COUNTY

Cook

FOR NPS USE ONLY

ENTRY NUMBER

DATE

69-10-15-0004

10/7/69

SEE INSTRUCTIONS

1. NAME

COMMON: Pullman Historic District

AND/OR HISTORIC:

2. LOCATION

STREET AND NUMBER:

CITY OR TOWN:

Chicago

STATE:

Illinois

CODE


12

COUNTY:

Cook

CODE

031



3. PHOTO REFERENCE

PHOTO CREDIT: Pullman - Standard

DATE OF PHOTO: 1885

NEGATIVE FILED AT:

Pullman - Standard, Chicago, Illinois

4. IDENTIFICATION

DESCRIBE VIEW, DIRECTION, ETC.

Northwest corner of the Pullman Administration Building and Clock Tower which now fronts on Cottage Grove Avenue and 111th Street.



4
Row Houses - Pullman Historic District, Chicago, Illinois

NPS Photo 1970




UNITED STATES DEPARTMENT OF THE INTERIOR
NATIONAL PARK SERVICE

NATIONAL REGISTER OF HISTORIC PLACES
PROPERTY PHOTOGRAPH FORM

(Type all entries - attach to or enclose with photograph)

STATE Illinois	
COUNTY Cook	
FOR NPS USE ONLY	
ENTRY NUMBER 88-10-15-0004	DATE 10/7/69



SEE INSTRUCTIONS

1. NAME			
COMMON: Pullman Historic District			
AND/OR HISTORIC:			
2. LOCATION			
STREET AND NUMBER:			
CITY OR TOWN: Chicago			
STATE: Illinois	CODE 12	COUNTY: Cook	CODE 031
3. PHOTO REFERENCE			
PHOTO CREDIT: Pullman - Standard			
DATE OF PHOTO: 1895			
NEGATIVE FILED AT: Pullman - Standard, Chicago, Illinois			
4. IDENTIFICATION			
DESCRIBE VIEW, DIRECTION, ETC. View from the top of Market Hall looking West down 112th Street. Arcade Building, large structure to the right in the distance has been torn down. Grey Stone House, center right, has been recently remodeled by private philanthropic efforts.			



NATIONAL REGISTER OF HISTORIC PLACES
PROPERTY PHOTOGRAPH FORM

(Type all entries - attach to or enclose with photograph)

STATE Illinois	
COUNTY Cook	
FOR NPS USE ONLY	
ENTRY NUMBER	DATE
69-10-15-0004	10/7/69

SEE INSTRUCTIONS

1. NAME			
COMMON: Pullman Historic District			
AND/OR HISTORIC:			
2. LOCATION			
STREET AND NUMBER:			
CITY OR TOWN: Chicago			
STATE: Illinois	CODE 12	COUNTY: Cook	CODE 031
3. PHOTO REFERENCE			
PHOTO CREDIT: Pullman - Standard			
DATE OF PHOTO: 1885			
NEGATIVE FILED AT: Pullman - Standard, Chicago, Illinois			
4. IDENTIFICATION			
DESCRIBE VIEW, DIRECTION, ETC. Southwest corner of the <u>Florence Hotel</u> , looking Northeast.			





Florence Hotel - Pullman Historic District, Chicago, Illinois

NPS Photo 1970





8 Former Pullman Company Fire Station & Water Tower, Chicago, Illinois NPS Photo 1970



BLATZ
ROMAN'S SCRAPERS SERVICE

Package Goods

Market Hall
Liquor

ONE
WAY



Greenstone Church - Pullman Historic District, Chicago, Illinois

NPS Photo 1970



Market House (right) and Arcade Houses - Pullman Historic District, Chicago, Illinois

NPS Photo 1970



Administration Building - Pullman Company, Chicago, Illinois

NPS Photo 1970



UNITED STATES DEPARTMENT OF THE INTERIOR
NATIONAL PARK SERVICE


NATIONAL REGISTER OF HISTORIC PLACES
PROPERTY PHOTOGRAPH FORM

(Type all entries - attach to or enclose with photograph)

STATE Illinois	
COUNTY Cook	
FOR NPS USE ONLY	
ENTRY NUMBER 69-10-15-0004	DATE 10/7/69

SEE INSTRUCTIONS

1. NAME			
COMMON: Pullman Historic District			
AND/OR HISTORIC:			
2. LOCATION			
STREET AND NUMBER:			
CITY OR TOWN: Chicago			
STATE: Illinois	CODE 12	COUNTY: Cook	CODE 031
3. PHOTO REFERENCE			
PHOTO CREDIT: Pullman - Standard			
DATE OF PHOTO: 1947			
NEGATIVE FILED AT: Pullman - Standard, Chicago, Illinois			
4. IDENTIFICATION			
DESCRIBE VIEW, DIRECTION, ETC. Pullman Administration Building and Clock Tower looking South-Southeast from parking lot just off Cottage Grove Avenue, and			





UNITED STATES DEPARTMENT OF THE INTERIOR
NATIONAL PARK SERVICE


NATIONAL REGISTER OF HISTORIC PLACES
PROPERTY PHOTOGRAPH FORM

(Type all entries - attach to or enclose with photograph)

STATE Illinois	
COUNTY Cook	
FOR NPS USE ONLY	
ENTRY NUMBER	DATE
69-10-15-0004	10/7/69

SEE INSTRUCTIONS

1. NAME			
COMMON: Pullman Historic District			
AND/OR HISTORIC:			
2. LOCATION			
STREET AND NUMBER:			
CITY OR TOWN: Chicago			
STATE: Illinois	CODE 12	COUNTY: Cook	CODE 031
3. PHOTO REFERENCE			
PHOTO CREDIT: Pullman - Standard			
DATE OF PHOTO: 1885			
NEGATIVE FILED AT: Pullman - Standard, Chicago, Illinois			
4. IDENTIFICATION			
DESCRIBE VIEW, DIRECTION, ETC. Looking South East across Arcade Park to the Greenstone Church. Typical brick Row House structures visible along what is now St. Lawrence Street.			





UNITED STATES DEPARTMENT OF THE INTERIOR
NATIONAL PARK SERVICE

NATIONAL REGISTER OF HISTORIC PLACES
PROPERTY PHOTOGRAPH FORM

(Type all entries - attach to or enclose with photograph)

STATE Illinois	
COUNTY Cook	
FOR NPS USE ONLY	
ENTRY NUMBER 69-10-15-0004	DATE 10/7/69

SEE INSTRUCTIONS

1. NAME			
COMMON: Pullman Historic District			
AND/OR HISTORIC:			
2. LOCATION			
STREET AND NUMBER:			
CITY OR TOWN: Chicago			
STATE: Illinois	CODE 12	COUNTY: Cook	CODE 031
3. PHOTO REFERENCE			
PHOTO CREDIT: Pullman - Standard			
DATE OF PHOTO: 1885			
NEGATIVE FILED AT: Pullman - Standard, Chicago, Illinois			
4. IDENTIFICATION			
DESCRIBE VIEW, DIRECTION, ETC. Closeup view of the North West corner of the <u>Greenstone Church</u> and adjacent brick Row Houses along what is now St. Lawrence Street. Looking South down the street from the intersection at 112th street.			





STATE Illinois	
COUNTY Cook	
FOR NPS USE ONLY	
ENTRY NUMBER 69-10-15-0004	DATE 10/7/69

NATIONAL REGISTER OF HISTORIC PLACES
PROPERTY PHOTOGRAPH FORM

(Type all entries - attach to or enclose with photograph)

SEE INSTRUCTIONS

1. NAME

COMMON: Pullman Historic District

AND/OR HISTORIC:

2. LOCATION

STREET AND NUMBER:

CITY OR TOWN:

Chicago

STATE:

Illinois

CODE


12

COUNTY:

Cook

CODE

031



3. PHOTO REFERENCE

PHOTO CREDIT: Pullman - Standard

DATE OF PHOTO: 1885

NEGATIVE FILED AT:

Pullman - Standard, Chicago, Illinois

4. IDENTIFICATION

DESCRIBE VIEW, DIRECTION, ETC.

View of the Greenstone Church looking Southeast from the corner of the Arcade Park. Arcade Row. Large Row Houses for managerial workers are seen to the right along 112th St. Smaller Row Houses can be seen along what is now St. Lawrence Street.



NATIONAL REGISTER OF HISTORIC PLACES
PROPERTY PHOTOGRAPH FORM

(Type all entries - attach to or enclose with photograph)

STATE Illinois	
COUNTY Cook	
FOR NPS USE ONLY	
ENTRY NUMBER 69-10-15-0004	DATE 10/7/69

SEE INSTRUCTIONS

1. NAME			
COMMON: Pullman Historic District			
AND/OR HISTORIC:			
2. LOCATION			
STREET AND NUMBER:			
CITY OR TOWN: Chicago			
STATE: Illinois	CODE 12	COUNTY: Cook	CODE 031
3. PHOTO REFERENCE			
PHOTO CREDIT: Pullman - Standard			
DATE OF PHOTO: 1895			
NEGATIVE FILED AT: Pullman - Standard, Chicago, Illinois			
4. IDENTIFICATION			
DESCRIBE VIEW, DIRECTION, ETC. Looking West from center of 112th Street at East facade of the <u>Second Market Hall</u> . Unique circular structures which surround <u>the market on all corners</u> still remain. Top two floors of Market Hall have since been removed.			

