



L.A. HAWAII

①

NATIONAL REGISTER OF HISTORIC PLACES
PROPERTY PHOTOGRAPH FORM

(Type all entries - attach to or enclose with photograph)

| | |
|------------------|------|
| STATE | |
| Hawaii | |
| COUNTY | |
| Maui | |
| FOR NPS USE ONLY | |
| ENTRY NUMBER | DATE |
| | |

SEE INSTRUCTIONS

1. NAME

COMMON: Lahaina

AND/OR HISTORIC: Lahaina (Historic District)

2. LOCATION

STREET AND NUMBER:

Lahaina is a port town on the west coast of Maui island; it is 27 miles by road from Kahului airport.

CITY OR TOWN:

STATE:

Hawaii

CODE

15

COUNTY:

Maui

CODE

009

3. PHOTO REFERENCE

PHOTO CREDIT: National Park Service (Apple)

DATE OF PHOTO: Dec. 12-13, 1973


NEGATIVE FILED AT:

Hawaii Group, National Park Service

4. IDENTIFICATION

DESCRIBE VIEW, DIRECTION, ETC.

1 Looking makai on Lahainaluna street. Red line is approximate mauka boundary of County of Maui Historic District No. 2. Note large plate-glass windows and modern architecture, lack of sign control, outside of County Historic District.





LAHAINA

②

NATIONAL REGISTER OF HISTORIC PLACES
PROPERTY PHOTOGRAPH FORM

(Type all entries - attach to or enclose with photograph)

| | |
|------------------|------|
| STATE | |
| Hawaii | |
| COUNTY | |
| Maui | |
| FOR NPS USE ONLY | |
| ENTRY NUMBER | DATE |
| | |

SEE INSTRUCTIONS

1. NAME

COMMON: Lahaina

AND/OR HISTORIC: Lahaina (Historic District)

2. LOCATION

STREET AND NUMBER:
Lahaina is a port town on the west coast of Maui island; it is 27 miles by road from Kahului airport.

CITY OR TOWN:

| | | | |
|--------|------|---------|------|
| STATE: | CODE | COUNTY: | CODE |
| Hawaii | 15 | Maui | 009 |

3. PHOTO REFERENCE

PHOTO CREDIT: National Park Service (Apple)

DATE OF PHOTO: Dec. 12-13, 1973

NEGATIVE FILED AT:
Hawaii Group, National Park Service

4. IDENTIFICATION

DESCRIBE VIEW, DIRECTION, ETC.

2 Masters Reading Room, restored by Lahaina Restoration Foundation, with its administrative office inside. At corner of Dickenson and Front Streets, adjacent to Baldwin House.





NATIONAL REGISTER OF HISTORIC PLACES
PROPERTY PHOTOGRAPH FORM

(Type all entries - attach to or enclose with photograph)

| | |
|------------------------|------|
| STATE Hawaii | |
| COUNTY Maui | |
| FOR NPS USE ONLY | |
| ENTRY NUMBER | DATE |
| | |

SEE INSTRUCTIONS

1. NAME

COMMON: **Lahaina**

AND/OR HISTORIC: **Lahaina (Historic District)**

2. LOCATION

STREET AND NUMBER:

Lahaina is a port town on the west coast of Maui island; it is 27 miles by road from Kahului airport.

CITY OR TOWN:

STATE:

Hawaii

CODE

15

COUNTY:

Maui

CODE

009

3. PHOTO REFERENCE

PHOTO CREDIT: **National Park Service (Apple)**

DATE OF PHOTO: **Dec. 12-13, 1973**

NEGATIVE FILED AT:

Hawaii Group, National Park Service

4. IDENTIFICATION

DESCRIBE VIEW, DIRECTION, ETC.

3 **Baldwin House, restored as historic house museum and operated by Lahaina Restoration Foundation.**



SEAMEN'S CEMETERY

Restored and Maintained by The Lahaina Restoration Foundation

MANY SEAFARING MEN WHO DIED FAR FROM THEIR HOMES AND LOVED ONES IN THE MIDDLE 1800'S WERE BURIED HERE. SINCE FEW OF THEM HAD FRIENDS OR RELATIVES IN THIS DISTANT LAND, THE GRAVES WERE UNTENDED AND MOST OF THEM HAVE LOST ALL IDENTIFICATION. ONLY ONE MARBLE SLAB, COMMEMORATING CHARLES S. ADAMS OF NEW YORK, AND ONE UNIDENTIFIABLE FRAGMENT HAVE SO FAR BEEN LOCATED. IT IS KNOWN HOWEVER, THAT THOMAS JOHNSON, A NEGRO SEAMAN FROM THE WHALER "ACUSHNET" AND HENCE A SHIPMATE OF HERMAN MELVILLE, WAS BURIED HERE MAY 29, 1843. ALSO, ON SEPTEMBER 28, 1843, PIERRE FRANCOIS THOMAS WILSON MALVILL OF THE AMERICAN WHALER "OREGON" AND A COUSIN OF THE AUTHOR OF "MOBY DICK", WAS ALSO LAID TO REST IN THIS CEMETERY.

NATIONAL REGISTER OF HISTORIC PLACES
PROPERTY PHOTOGRAPH FORM

(Type all entries - attach to or enclose with photograph)

| | |
|------------------|------|
| STATE | |
| Hawaii | |
| COUNTY | |
| Maui | |
| FOR NPS USE ONLY | |
| ENTRY NUMBER | DATE |
| | |

SEE INSTRUCTIONS

1. NAME

COMMON: Lahaina

AND/OR HISTORIC: Lahaina (Historic District)

2. LOCATION

STREET AND NUMBER:
Lahaina is a port town on the west coast of Maui island; it is 27 miles by road from Kahului airport.

CITY OR TOWN:

STATE:

Hawaii

CODE

15

COUNTY:

Maui

CODE

009

3. PHOTO REFERENCE

PHOTO CREDIT: National Park Service (Apple)

DATE OF PHOTO: Dec. 12-13, 1973


NEGATIVE FILED AT:

Hawaii Group, National Park Service

4. IDENTIFICATION

DESCRIBE VIEW, DIRECTION, ETC.

4 Interpretive sign by footpath that leads to Seamen's cemetery.





L-14/120

S

NATIONAL REGISTER OF HISTORIC PLACES
PROPERTY PHOTOGRAPH FORM

(Type all entries - attach to or enclose with photograph)

| | |
|------------------|------|
| STATE Hawaii | |
| COUNTY Maui | |
| FOR NPS USE ONLY | |
| ENTRY NUMBER | DATE |
| | |

SEE INSTRUCTIONS

1. NAME

COMMON: Lahaina

AND/OR HISTORIC: Lahaina (Historic District)

2. LOCATION

STREET AND NUMBER:
Lahaina is a port town on the west coast of Maui island; it is 27 miles by road from Kahului airport.

CITY OR TOWN:

STATE:

Hawaii

CODE

15

COUNTY:

Maui

CODE

009

3. PHOTO REFERENCE

PHOTO CREDIT: National Park Service (Apple)

DATE OF PHOTO: Dec. 12-13, 1973

NEGATIVE FILED AT:

Hawaii Group, National Park Service

4. IDENTIFICATION

DESCRIBE VIEW, DIRECTION, ETC.

5 Court and Custom House, on site of fort. Corners of fort have been re-constructed in foreground and background. Kamehameha III school, extreme background, is on sites of government market, canal, and home of Princess Nahienaena, daughter of Kamehameha the Great.





WAKAIWA

(7)

NATIONAL REGISTER OF HISTORIC PLACES
PROPERTY PHOTOGRAPH FORM

(Type all entries - attach to or enclose with photograph)

| | |
|------------------------|------|
| STATE Hawaii | |
| COUNTY Maui | |
| FOR NPS USE ONLY | |
| ENTRY NUMBER | DATE |
| | |

SEE INSTRUCTIONS

1. NAME

COMMON: **Lahaina**

AND/OR HISTORIC: **Lahaina (Historic District)**

2. LOCATION

STREET AND NUMBER:
Lahaina is a port town on the west coast of Maui island; it is 27 miles by road from Kahului airport.

CITY OR TOWN:

| | | | |
|-------------------------|-------------------|------------------------|--------------------|
| STATE: Hawaii | CODE 15 | COUNTY: Maui | CODE 009 |
|-------------------------|-------------------|------------------------|--------------------|

3. PHOTO REFERENCE

PHOTO CREDIT: **National Park Service (Apple)**

DATE OF PHOTO: **Dec. 12-13, 1973**


NEGATIVE FILED AT:

Hawaii Group, National Park Service

4. IDENTIFICATION

DESCRIBE VIEW, DIRECTION, ETC.

7 Newly built commercial building along makai side of Front Street.





L. AMERICA



NATIONAL REGISTER OF HISTORIC PLACES
PROPERTY PHOTOGRAPH FORM

(Type all entries - attach to or enclose with photograph)

| | |
|------------------|------|
| STATE | |
| Hawaii | |
| COUNTY | |
| Maui | |
| FOR NPS USE ONLY | |
| ENTRY NUMBER | DATE |
| | |

SEE INSTRUCTIONS

1. NAME

COMMON: Lahaina

AND/OR HISTORIC: Lahaina (Historic District)

2. LOCATION

STREET AND NUMBER:
Lahaina is a port town on the west coast of Maui island; it is 27 miles by road from Kahului airport.

CITY OR TOWN:

STATE:

Hawaii

CODE

15

COUNTY:

Maui

CODE

009

3. PHOTO REFERENCE

PHOTO CREDIT: National Park Service (Apple)

DATE OF PHOTO: Dec. 12-13, 1973

NEGATIVE FILED AT:


Hawaii Group, National Park Service

4. IDENTIFICATION

DESCRIBE VIEW, DIRECTION, ETC.

8 Wing of Pioneer Inn added 1965; it faces court house square.





LANA'INA

9

NATIONAL REGISTER OF HISTORIC PLACES
PROPERTY PHOTOGRAPH FORM

(Type all entries - attach to or enclose with photograph)

| | |
|------------------|------|
| STATE | |
| Hawaii | |
| COUNTY | |
| Maui | |
| FOR NPS USE ONLY | |
| ENTRY NUMBER | DATE |
| | |

SEE INSTRUCTIONS

1. NAME

COMMON: Lahaina

AND/OR HISTORIC: Lahaina (Historic District)

2. LOCATION

STREET AND NUMBER:
Lahaina is a port town on the west coast of Maui island; it is 27 miles by road from Kahului airport.

CITY OR TOWN:

| | | | |
|--------|------|---------|------|
| STATE: | CODE | COUNTY: | CODE |
| Hawaii | 15 | Maui | 009 |

3. PHOTO REFERENCE

PHOTO CREDIT: National Park Service (Apple)


DATE OF PHOTO: Dec. 12-13, 1973

NEGATIVE FILED AT:
Hawaii Group, National Park Service

4. IDENTIFICATION

DESCRIBE VIEW, DIRECTION, ETC.

2 Looking north along Front street; vacant block is extreme northern end of County Historic District No. 2. District is narrow--includes 100 feet offshore of waterfront and front 100 feet of vacant block.





LAHAINA

10

NATIONAL REGISTER OF HISTORIC PLACES
PROPERTY PHOTOGRAPH FORM

(Type all entries - attach to or enclose with photograph)

| | |
|------------------|------|
| STATE | |
| Hawaii | |
| COUNTY | |
| Maui | |
| FOR NPS USE ONLY | |
| ENTRY NUMBER | DATE |
| | |

SEE INSTRUCTIONS

1. NAME

COMMON: Lahaina
AND/OR HISTORIC: Lahaina (Historic District)

2. LOCATION

STREET AND NUMBER:
Lahaina is a port town on the west coast of Maui island; it is 27 miles by road from Kahului airport.
CITY OR TOWN:

| | | | |
|--------|------|---------|------|
| STATE: | CODE | COUNTY: | CODE |
| Hawaii | 15 | Maui | 009 |

3. PHOTO REFERENCE

PHOTO CREDIT: National Park Service (Apple)
DATE OF PHOTO: Dec. 12-13, 1973
NEGATIVE FILED AT:
Hawaii Group, National Park Service

4. IDENTIFICATION

DESCRIBE VIEW, DIRECTION, ETC.
10 Looking south along Front street; new construction of three structures lies just with southern part of County Historic District No. 1; rest of property, on which high-rise condominium is also under construction, lies just outside county historic district boundary. Three structures in foreground to be a shopping center.





L. A. N. A. M. A.

(11)

NATIONAL REGISTER OF HISTORIC PLACES
PROPERTY PHOTOGRAPH FORM

(Type all entries - attach to or enclose with photograph)

| | |
|------------------|------|
| STATE | |
| Hawaii | |
| COUNTY | |
| Maui | |
| FOR NPS USE ONLY | |
| ENTRY NUMBER | DATE |
| | |

SEE INSTRUCTIONS

1. NAME

COMMON: Lahaina

AND/OR HISTORIC: Lahaina (Historic District)

2. LOCATION

STREET AND NUMBER:
Lahaina is a port town on the west coast of Maui island; it is 27 miles by road from Kahului airport.

CITY OR TOWN:

| | | | |
|------------------|------------|-----------------|-------------|
| STATE: Hawaii | CODE 15 | COUNTY: Maui | CODE 009 |
|------------------|------------|-----------------|-------------|

3. PHOTO REFERENCE

PHOTO CREDIT: National Park Service (Apple)


DATE OF PHOTO: Dec. 12-13, 1973

NEGATIVE FILED AT:
Hawaii Group, National Park Service

4. IDENTIFICATION

DESCRIBE VIEW, DIRECTION, ETC.

11 Front street, looking north. Taken just north of new construction shown in photo 10.





L. AMPLINA

12

NATIONAL REGISTER OF HISTORIC PLACES

PROPERTY PHOTOGRAPH FORM

(Type all entries - attach to or enclose with photograph)

| | |
|------------------|------|
| STATE | |
| Hawaii | |
| COUNTY | |
| Maui | |
| FOR NPS USE ONLY | |
| ENTRY NUMBER | DATE |
| | |

SEE INSTRUCTIONS

1. NAME

COMMON: Lahaina

AND/OR HISTORIC: Lahaina (Historic District)

2. LOCATION

STREET AND NUMBER:

Lahaina is a port town on the west coast of Maui island; it is 27 miles by road from Kahului airport.

CITY OR TOWN:

STATE:

Hawaii

CODE

15

COUNTY:

Maui

CODE

009

3. PHOTO REFERENCE

PHOTO CREDIT: National Park Service (Apple)

DATE OF PHOTO: Dec. 12-13, 1973

NEGATIVE FILED AT:

Hawaii Group, National Park Service

4. IDENTIFICATION

DESCRIBE VIEW, DIRECTION, ETC.

12 Looking mauka, from near corner of Dickenson and Wainee streets; West Maui mountains in background.





L. B. M. C. W. A.

(13)

NATIONAL REGISTER OF HISTORIC PLACES
PROPERTY PHOTOGRAPH FORM

(Type all entries - attach to or enclose with photograph)

| | |
|------------------|--------|
| STATE | Hawaii |
| COUNTY | Maui |
| FOR NPS USE ONLY | |
| ENTRY NUMBER | DATE |
| | |

SEE INSTRUCTIONS

1. NAME

COMMON: Lahaina

AND/OR HISTORIC: Lahaina (Historic District)

2. LOCATION

STREET AND NUMBER:
Lahaina is a port town on the west coast of Maui island; it is 27 miles by road from Kahului airport.

CITY OR TOWN:

| | | | |
|--------|------|---------|------|
| STATE: | CODE | COUNTY: | CODE |
| Hawaii | 15 | Maui | 009 |

3. PHOTO REFERENCE

PHOTO CREDIT: National Park Service (Apple)

DATE OF PHOTO: Dec. 12-13, 1973


NEGATIVE FILED AT:

Hawaii Group, National Park Service

4. IDENTIFICATION

DESCRIBE VIEW, DIRECTION, ETC.

13 Waterfront, looking north to Puunoa Point from site of "brick palace."





LAMINA

14

NATIONAL REGISTER OF HISTORIC PLACES
PROPERTY PHOTOGRAPH FORM

(Type all entries - attach to or enclose with photograph)

| | |
|------------------|------|
| STATE | |
| Hawaii | |
| COUNTY | |
| Maui | |
| FOR NPS USE ONLY | |
| ENTRY NUMBER | DATE |
| | |

SEE INSTRUCTIONS

1. NAME

COMMON: Lahaina
AND/OR HISTORIC: Lahaina (Historic District)

2. LOCATION

STREET AND NUMBER:
Lahaina is a port town on the west coast of Maui island; it is 27 miles by road from Kahului airport.
CITY OR TOWN:


| | | | |
|--------|------|---------|------|
| STATE: | CODE | COUNTY: | CODE |
| Hawaii | 15 | Maui | 009 |

3. PHOTO REFERENCE

PHOTO CREDIT: National Park Service (Apple)
DATE OF PHOTO: Dec. 12-13, 1973
NEGATIVE FILED AT:
Hawaii Group, National Park Service

4. IDENTIFICATION

DESCRIBE VIEW, DIRECTION, ETC.
14 Hale Paahao, the prison, restored gate house.





LANAI

(6)

UNITED STATES DEPARTMENT OF THE INTERIOR
NATIONAL PARK SERVICE

NATIONAL REGISTER OF HISTORIC PLACES
PROPERTY PHOTOGRAPH FORM

(Type all entries - attach to or enclose with photograph)

| | |
|------------------|------|
| STATE Hawaii | |
| COUNTY Maui | |
| FOR NPS USE ONLY | |
| ENTRY NUMBER | DATE |
| | |

SEE INSTRUCTIONS

1. NAME

COMMON: Lahaina
AND/OR HISTORIC: Lahaina (Historic District)

2. LOCATION

STREET AND NUMBER:
Lahaina is a port town on the west coast of Maui island; it is 27 miles by road from Kahului airport.
CITY OR TOWN:

| | | | |
|-------------------------|-------------------|------------------------|--------------------|
| STATE: <u>Hawaii</u> | CODE <u>15</u> | COUNTY: <u>Maui</u> | CODE <u>009</u> |
|-------------------------|-------------------|------------------------|--------------------|

3. PHOTO REFERENCE

PHOTO CREDIT: National Park Service (Apple)
DATE OF PHOTO: Dec. 12-13, 1973
NEGATIVE FILED AT:
Hawaii Group, National Park Service

4. IDENTIFICATION

DESCRIBE VIEW, DIRECTION, ETC.
15 Carthaginian II, docked in front of Pioneer Inn. Small craft at anchor in roadstead.





LAMAINA

16

UNITED STATES DEPARTMENT OF THE INTERIOR
NATIONAL PARK SERVICE

NATIONAL REGISTER OF HISTORIC PLACES
PROPERTY PHOTOGRAPH FORM

(Type all entries - attach to or enclose with photograph)

| | |
|------------------|------|
| STATE Hawaii | |
| COUNTY Maui | |
| FOR NPS USE ONLY | |
| ENTRY NUMBER | DATE |
| | |

SEE INSTRUCTIONS

1. NAME

COMMON: Lahaina
AND/OR HISTORIC: Lahaina (Historic District)

2. LOCATION

STREET AND NUMBER:
Lahaina is a port town on the west coast of Maui island; it is 27 miles by road from Kahului airport.
CITY OR TOWN:


| | | | |
|------------------|------------|-----------------|-------------|
| STATE: Hawaii | CODE 15 | COUNTY: Maui | CODE 009 |
|------------------|------------|-----------------|-------------|

3. PHOTO REFERENCE

PHOTO CREDIT: National Park Service (Apple)
DATE OF PHOTO: Dec. 12-13, 1973
NEGATIVE FILED AT:
Hawaii Group, National Park Service

4. IDENTIFICATION

DESCRIBE VIEW, DIRECTION, ETC.
16 Boat harbor, taken from second story balcony of Pioneer Inn.





LANAI

17

UNITED STATES DEPARTMENT OF THE INTERIOR
NATIONAL PARK SERVICE

NATIONAL REGISTER OF HISTORIC PLACES
PROPERTY PHOTOGRAPH FORM

(Type all entries - attach to or enclose with photograph)

| | |
|------------------|------|
| STATE Hawaii | |
| COUNTY Maui | |
| FOR NPS USE ONLY | |
| ENTRY NUMBER | DATE |
| | |

SEE INSTRUCTIONS

1. NAME

COMMON: Lahaina
AND/OR HISTORIC: Lahaina (Historic District)

2. LOCATION

STREET AND NUMBER:
Lahaina is a port town on the west coast of Maui island; it is 27 miles by road from Kahului airport.

CITY OR TOWN:

| | | | |
|------------------|------------|-----------------|-------------|
| STATE: Hawaii | CODE 15 | COUNTY: Maui | CODE 009 |
|------------------|------------|-----------------|-------------|

3. PHOTO REFERENCE

PHOTO CREDIT: National Park Service (Apple)


DATE OF PHOTO: Dec. 12-13, 1973

NEGATIVE FILED AT:
Hawaii Group, National Park Service

4. IDENTIFICATION

DESCRIBE VIEW, DIRECTION, ETC.

17 Site of Kamehameha the Great's "brick palace," showing exhibits of foundation of original walls in situ under plastic skylights; as left after 1965 excavation. Note broken skylight on far right.





L.A.N.A.I.O.N

(18)

UNITED STATES DEPARTMENT OF THE INTERIOR
NATIONAL PARK SERVICE

NATIONAL REGISTER OF HISTORIC PLACES
PROPERTY PHOTOGRAPH FORM

(Type all entries - attach to or enclose with photograph)

STATE

Hawaii

COUNTY

Maui

FOR NPS USE ONLY

ENTRY NUMBER

DATE

SEE INSTRUCTIONS

1. NAME

COMMON: Lahaina

AND/OR HISTORIC: Lahaina (Historic District)

2. LOCATION

STREET AND NUMBER:

Lahaina is a port town on the west coast of Maui island; it is 27 miles by road from Kahului airport.

CITY OR TOWN:

STATE:

Hawaii

CODE

15

COUNTY:

Maui

CODE

009

3. PHOTO REFERENCE

PHOTO CREDIT: National Park Service (Apple)

DATE OF PHOTO: Dec. 12-13, 1973


NEGATIVE FILED AT:

Hawaii Group, National Park Service

4. IDENTIFICATION

DESCRIBE VIEW, DIRECTION, ETC.

18 Malu-ulu-o-Lele county park now occupies site of royal grounds and tomb. Tower of Buddhist Hongwanji Mission in middle background (at corner of Luakini and Wainee streets); West Maui mountains in background.





LANAI, HI

(19)

UNITED STATES DEPARTMENT OF THE INTERIOR
NATIONAL PARK SERVICE

NATIONAL REGISTER OF HISTORIC PLACES
PROPERTY PHOTOGRAPH FORM

(Type all entries - attach to or enclose with photograph)

| | |
|------------------|------|
| STATE Hawaii | |
| COUNTY Maui | |
| FOR NPS USE ONLY | |
| ENTRY NUMBER | DATE |
| | |

SEE INSTRUCTIONS

1. NAME

COMMON: Lahaina

AND/OR HISTORIC: Lahaina (Historic District)

2. LOCATION

STREET AND NUMBER:

Lahaina is a port town on the west coast of Maui island; it is 27 miles by road from Kahului airport.

CITY OR TOWN:

STATE:

Hawaii

CODE

15

COUNTY:

Maui

CODE

009

3. PHOTO REFERENCE

PHOTO CREDIT: National Park Service (Apple)

DATE OF PHOTO: Dec. 12-13, 1973

NEGATIVE FILED AT:

Hawaii Group, National Park Service

4. IDENTIFICATION

DESCRIBE VIEW, DIRECTION, ETC.

19 Front street, looking south within County Historic District No. 2.

