



**NATIONAL REGISTER OF HISTORIC PLACES  
PROPERTY PHOTOGRAPH FORM**

(Type all entries - attach to or enclose with photograph)

STATE	New Jersey
COUNTY	Essex
FOR NPS USE ONLY	
ENTRY NUMBER	DATE
	DEC 3 1974

SEE INSTRUCTIONS

**1. NAME**


COMMON: The Enclosure Historic District  
AND/OR HISTORIC:

**2. LOCATION**

STREET AND NUMBER: Enclosure and Calico Lane

CITY OR TOWN: Nutley

STATE: New Jersey	CODE: 34	COUNTY: Essex	CODE: 013
-------------------	----------	---------------	-----------



**3. PHOTO REFERENCE**

PHOTO CREDIT: Terry Karschner  
DATE OF PHOTO: Late fall, 1973  
NEGATIVE FILED AT: Historic Sites Section, Dept. of Environmental Protection

**4. IDENTIFICATION**

DESCRIBE VIEW, DIRECTION, ETC.  
Photo # 3.  
Arthur Hoerber House.  
Front facade, studio on northwest.  
Camera facing east.

**PROPERTY OF THE NATIONAL REGISTER**



NATIONAL REGISTER OF HISTORIC PLACES  
PROPERTY PHOTOGRAPH FORM

(Type all entries - attach to or enclose with photograph)

STATE	
New Jersey	
COUNTY	
Essex	
FOR NPS USE ONLY	
ENTRY NUMBER	DATE
	DEC 31 1974

SEE INSTRUCTIONS

1. NAME

COMMON: The Enclosure Historic District  
AND/OR HISTORIC:

2. LOCATION

STREET AND NUMBER:  
Enclosure and Calico Lane

CITY OR TOWN:  
Nutley

STATE:	New Jersey	CODE	34	COUNTY:	Essex	CODE	013
--------	------------	------	----	---------	-------	------	-----


3. PHOTO REFERENCE

PHOTO CREDIT: Terry Karschner  
DATE OF PHOTO: Late fall, 1973

NEGATIVE FILED AT:  
Historic Sites Section, Dept. of Environmental Protection

4. IDENTIFICATION

DESCRIBE VIEW, DIRECTION, ETC.  
Photo #4.  
Abraham Vreeland House.  
Camera facing southwest.



PROPERTY OF THE NATIONAL REGISTER



**NATIONAL REGISTER OF HISTORIC PLACES  
PROPERTY PHOTOGRAPH FORM**

(Type all entries - attach to or enclose with photograph)

STATE	New Jersey	
COUNTY	Essex	
FOR NPS USE ONLY		
ENTRY NUMBER	DATE	
DEC 31 1974		

SEE INSTRUCTIONS

**1. NAME**

COMMON: The Enclosure Historic District  
AND/OR HISTORIC:

**2. LOCATION**

STREET AND NUMBER:

Enclosure and Calico Lane

CITY OR TOWN:

Nutley

STATE:

New Jersey

CODE

34

COUNTY:

Essex

CODE

013

**3. PHOTO REFERENCE**

PHOTO CREDIT: Terry Karschner

DATE OF PHOTO: Late fall, 1973


NEGATIVE FILED AT:

Historic Sites Section, Dept. of Environmental Protection

**4. IDENTIFICATION**

DESCRIBE VIEW, DIRECTION, ETC.

Photo #5.  
Earl Stetson Crawford House.  
Camera facing south.



**PROPERTY OF THE NATIONAL REGISTER**



NATIONAL REGISTER OF HISTORIC PLACES

PROPERTY PHOTOGRAPH FORM

(Type all entries - attach to or enclose with photograph)

STATE New Jersey	
COUNTY Essex	
FOR NPS USE ONLY	
ENTRY NUMBER	DATE
DEC 31 1974	

SEE INSTRUCTIONS

1. NAME

COMMON: The Enclosure Historic District

AND/OR HISTORIC:

2. LOCATION

STREET AND NUMBER:

Enclosure and Calico Lane

CITY OR TOWN:

Nutley

STATE:

New Jersey

CODE

34

COUNTY:

Essex

CODE

013

3. PHOTO REFERENCE

PHOTO CREDIT: Terry Karschner

DATE OF PHOTO: Late fall, 1973

NEGATIVE FILED AT:

Historic Sites Section, Dept. of Environmental Protection

4. IDENTIFICATION

DESCRIBE VIEW, DIRECTION, ETC.

Photo #6.  
Albert Sterner House  
Camera facing north.



PROPERTY OF THE NATIONAL REGISTER






NATIONAL REGISTER OF HISTORIC PLACES  
PROPERTY PHOTOGRAPH FORM

(Type all entries - attach to or enclose with photograph)

STATE New Jersey	
COUNTY Essex	
FOR NPS USE ONLY	
ENTRY NUMBER	DATE



1. NAME

COMMON: Enclosure Historic District  
AND/OR HISTORIC:

2. LOCATION

STREET AND NUMBER:  
Enclosure and Calico Lane  
CITY OR TOWN:  
Nutley  
STATE: New Jersey

CODE 34	COUNTY: Essex	CODE 013
------------	------------------	-------------

3. PHOTO REFERENCE

PHOTO CREDIT: Terry Karschner  
DATE OF PHOTO: Summer, 1973  
NEGATIVE FILED AT: Historic Sites Section, Dept. of Environmental Protection  
Box 1420, Trenton, NJ

4. IDENTIFICATION

DESCRIBE VIEW, DIRECTION, ETC.  
Photo # 7. a  
Albert Sterner Studio, 40 Enclosure  
Camera facing north.  
View of front facade with gambrel roof addition. Octagonal roof section is the original studio.

PROPERTY OF THE NATIONAL REGISTER



**NATIONAL REGISTER OF HISTORIC PLACES  
PROPERTY PHOTOGRAPH FORM**

*(Type all entries - attach to or enclose with photograph)*

STATE New Jersey	
COUNTY Essex	
FOR NPS USE ONLY	
ENTRY NUMBER	DATE
DEC 31 1974	

SEE INSTRUCTIONS

**1. NAME**

COMMON: The Enclosure Historic District

AND/OR HISTORIC:

**2. LOCATION**

STREET AND NUMBER:

Enclosure and Calico Lane

CITY OR TOWN:

Nutley

STATE:

New Jersey

CODE


34

COUNTY:

Essex

CODE

013



**3. PHOTO REFERENCE**

PHOTO CREDIT: Terry Karschner

DATE OF PHOTO: Late Fall, 1973

NEGATIVE FILED AT:

Historic Sites Section, Dept. of Environmental Protection

**4. IDENTIFICATION**

DESCRIBE VIEW, DIRECTION, ETC.

Photo # 7. 6  
Albert Sterner Studio  
Camera facing east.

**PROPERTY OF THE NATIONAL REGISTER**



NATIONAL REGISTER OF HISTORIC PLACES

PROPERTY PHOTOGRAPH FORM

(Type all entries - attach to or enclose with photograph)

STATE New Jersey	
COUNTY Essex	
FOR NPS USE ONLY	
ENTRY NUMBER	DATE
DEC 31 1974	

1. NAME

COMMON: Enclosure Historic District  
AND/OR HISTORIC:


2. LOCATION

STREET AND NUMBER:  
Enclosure and Calico Lane  
CITY OR TOWN:  
Nutley  
STATE:  
New Jersey

CODE	COUNTY:	CODE
34	Essex	1013

3. PHOTO REFERENCE

PHOTO CREDIT: Terry Karschner  
DATE OF PHOTO: Summer, 1973  
NEGATIVE FILED AT: Historic Sites Section, Dept. of Environmental Protection  
Box 11/20, Trenton, NJ



4. IDENTIFICATION

DESCRIBE VIEW, DIRECTION, ETC.  
Photo # 8.  
John Hay House, 24 Enclosure.  
Front facade. Camera facing north.

PROPERTY OF THE NATIONAL REGISTER



STATE	New Jersey
COUNTY	Essex
FOR NPS USE ONLY	
ENTRY NUMBER	DATE
	DEC 22 1974

### NATIONAL REGISTER OF HISTORIC PLACES

### PROPERTY PHOTOGRAPH FORM

(Type all entries - attach to or enclose with photograph)

SEE INSTRUCTIONS

#### 1. NAME

COMMON: The Enclosure Historic District

AND/OR HISTORIC:

#### 2. LOCATION

STREET AND NUMBER:

Enclosure and Calico Lane

CITY OR TOWN:

Nutley

STATE:

New Jersey

CODE


34

COUNTY:

Essex

CODE

013



#### 3. PHOTO REFERENCE

PHOTO CREDIT: Terry Karschner

DATE OF PHOTO: Late fall, 1973

NEGATIVE FILED AT: Historic Sites Section, Box 1420, Trenton, NJ

#### 4. IDENTIFICATION

DESCRIBE VIEW, DIRECTION, ETC.

Baron Von Strom House.  
Photo #10  
Northeast and northwest facades.  
Camera facing south.

# PROPERTY OF THE NATIONAL REGISTER





**NATIONAL REGISTER OF HISTORIC PLACES  
PROPERTY PHOTOGRAPH FORM**

(Type all entries - attach to or enclose with photograph)

STATE	New Jersey	
COUNTY	Essex	
FOR NPS USE ONLY		
ENTRY NUMBER	DEC 31 1974	DATE

SEE INSTRUCTIONS

**1. NAME**

COMMON: The Enclosure Historic District  
AND/OR HISTORIC:

**2. LOCATION**

STREET AND NUMBER:  
Enclosure and Calico Lane


CITY OR TOWN:  
Nutley

STATE:  
New Jersey

CODE  
34

COUNTY:  
Essex

CODE  
013



**3. PHOTO REFERENCE**

PHOTO CREDIT: Terry Karschner  
DATE OF PHOTO: Late fall, 1973

NEGATIVE FILED AT:  
Historic Sites Section, Dept. of Environmental Protection

**4. IDENTIFICATION**

DESCRIBE VIEW, DIRECTION, ETC.

Photo # 11.  
Enclosure - view of the street.  
Camera facing northwest.

**PROPERTY OF THE NATIONAL REGISTER**



STATE	New Jersey	
COUNTY	Essex	
FOR NPS USE ONLY		
ENTRY NUMBER		DATE
		2 DEC 31 1974

**NATIONAL REGISTER OF HISTORIC PLACES**  
**PROPERTY PHOTOGRAPH FORM**

*(Type all entries - attach to or enclose with photograph)*

SEE INSTRUCTIONS

**1. NAME**

COMMON: Enclosure Historic District  
AND/OR HISTORIC:

**2. LOCATION**

STREET AND NUMBER:  
Enclosure and Calico Lane  
CITY OR TOWN:  
Nutley  
STATE: New Jersey

CODE COUNTY: CODE  
34 Essex 013



**3. PHOTO REFERENCE**

PHOTO CREDIT: Terry Karschner  
DATE OF PHOTO: Summer, 1973  
NEGATIVE FILED AT: Historic Sites Section, Dept. of Environmental Protection,  
Box 1420, Trenton, NJ

**4. IDENTIFICATION**

DESCRIBE VIEW, DIRECTION, ETC.  
Photo # 12.  
401 Passaic Avenue.  
Camera facing west.

**PROPERTY OF THE NATIONAL REGISTER**



STATE

New Jersey  
COUNTY

Essex

FOR NPS USE ONLY

ENTRY NUMBER

DATE

DEC 31 1974

**NATIONAL REGISTER OF HISTORIC PLACES  
PROPERTY PHOTOGRAPH FORM**

(Type all entries - attach to or enclose with photograph)

SEE INSTRUCTIONS

**1. NAME**

COMMON: The Enclosure Historic District  
AND/OR HISTORIC:

**2. LOCATION**

STREET AND NUMBER:  
Enclosure and Calico Lane

CITY OR TOWN:  
Nutley

STATE:  
New Jersey

CODE COUNTY:  
34 Essex

CODE  
013

**3. PHOTO REFERENCE**

PHOTO CREDIT: Terry Karschner


DATE OF PHOTO: Summer, 1973

NEGATIVE FILED AT: Historic Sites Section, Dept. of Environmental Protection,  
Box 1420, Trenton, NJ

**4. IDENTIFICATION**

DESCRIBE VIEW, DIRECTION, ETC.

John Mason House.  
Photo #13.  
Front facade. Camera facing west.



**PROPERTY OF THE NATIONAL REGISTER**