





1. The J. A. Belt Building
2. 227 East Diamond Avenue, Gaithersburg, Maryland
3. James Sengstack
4. 05 December 1983
5. Gaithersburg City Hall
6. Northwestern elevation, photographer facing southeast

MONTGOMERY CO.




7.  # 1 OF 7




1. The J. A. Belt Building
 2. 227 East Diamond Avenue, Gaithersburg, Maryland
 3. James Sengstack
 4. 05 December 1983
 5. Gaithersburg City Hall
 6. Northern elevation, photographer facing south
 7.  #2 of 7
- MONTGOMERY Co.
^



1. The J. A. Belt Building
2. 227 East Diamond Avenue, Gaithersburg, ^{MONTGOMERY CO.} Maryland
3. Trudy Walton
4. 09 January 1984
5. Gaithersburg City Hall
6. Leaded Glass Window, north facade
7.  #3 OF 7



1. The J. A. Belt Building
2. 227 East Diamond Avenue, Gaithersburg, ^{MONTGOMERY CO.} Maryland
3. Trudy Walton
4. 09 January 1984
5. Gaithersburg City Hall
6. Interior of Belt Building, VIEW FROM SOUTHEAST
7.  # 4 OF 7



BELT BUILDING

Montgomery County, Maryland

Photo: Unknown, courtesy of Montgomery
County Historical Society

Neg loc: City Hall, Gaithersburg, MD
Unknown, c. 1910

northeast elevation of building

5 OF 7



BELT BUILDING

Montgomery County, Maryland

Photo: Unknown, courtesy of Montgomery
County Historical Society

Neg loc: City Hall, Gaithersburg, MD
c.1910

northeast elevation of building

(EXTREME LEFT IN PHOTOGRAPH), SHOWING
HISTORIC SETTING



#6 OF 7



BELT BUILDING

Montgomery County, Maryland

Photo: Trudy Walton

Neg loc: City Hall, Gaithersburg, MD

27 February 1984

northeast elevation of building
(LEFT SIDE OF PHOTOGRAPH), SHOWING
PRESENT  SURROUNDINGS.