



UNITED STATES DEPARTMENT OF THE INTERIOR  
NATIONAL PARK SERVICE

STATE	Oregon	
COUNTY	Marion	
FOR NPS USE ONLY		
ENTRY NUMBER	APR 16	DATE
		1974

NATIONAL REGISTER OF HISTORIC PLACES  
PROPERTY PHOTOGRAPH FORM

(Type all entries - attach to or enclose with photograph)

SEE INSTRUCTIONS

1. NAME

COMMON: Aurora Colony Historic District

AND/OR HISTORIC:

2. LOCATION

STREET AND NUMBER:

CITY OR TOWN:

Aurora


STATE:

Oregon

CODE

41

COUNTY:



CODE

047

3. PHOTO REFERENCE

PHOTO CREDIT: Oregon State Highway Division

DATE OF PHOTO: 1973

NEGATIVE FILED AT: Parks and Recreation Branch, State Highway Building,  
Salem, Oregon 97310

4. IDENTIFICATION

DESCRIBE VIEW, DIRECTION, ETC.

#1 of 18

Aurora Colony Historic District. Looking West from center of town (intersection of ~~Liberia~~ and 2nd Streets). Aurora Colony Store before dedication of restoration.

PROPERTY OF THE NATIONAL REGISTER



MAIN ST

STOP

REGIONAL HISTORY

DAY

UNITED STATES DEPARTMENT OF THE INTERIOR  
NATIONAL PARK SERVICE

NATIONAL REGISTER OF HISTORIC PLACES

PROPERTY PHOTOGRAPH FORM

(Type all entries - attach to or enclose with photograph)

STATE	
Oregon	
COUNTY	
Marion	
FOR NPS USE ONLY	
ENTRY NUMBER	DATE
	APR 16 1974

SEE INSTRUCTIONS

1. NAME

COMMON: Aurora Colony Historic District

AND/OR HISTORIC:

2. LOCATION

STREET AND NUMBER:

CITY OR TOWN:

Aurora

STATE:

Oregon

CODE


41

COUNTY:

Marion

CODE

047



3. PHOTO REFERENCE

PHOTO CREDIT: Oregon State Highway Division

DATE OF PHOTO: 1973

NEGATIVE FILED AT: Parks and Recreation Branch, State Highway Building  
Salem, Oregon 97310

4. IDENTIFICATION

DESCRIBE VIEW, DIRECTION, ETC.

Aurora Colony Historic District. Looking East from center of town (intersection of Second and Main Streets). Aurora Colony Ox Barn is in distance behind rustic historical marker.

# 2 of 18

PROPERTY OF THE NATIONAL REGISTER



UNITED STATES DEPARTMENT OF THE INTERIOR  
NATIONAL PARK SERVICE


NATIONAL REGISTER OF HISTORIC PLACES  
PROPERTY PHOTOGRAPH FORM

(Type all entries - attach to or enclose with photograph)

STATE	
Oregon	
COUNTY	
Marion	
FOR NPS USE ONLY	
ENTRY NUMBER	DATE
	APR 16 1974

SEE INSTRUCTIONS

<b>1. NAME</b>			
COMMON:	Aurora colony Historic District		
AND/OR HISTORIC:			
<b>2. LOCATION</b>			
STREET AND NUMBER:			
CITY OR TOWN:	Aurora		
STATE:	CODE	COUNTY:	CODE
Oregon	41	Marion	047
<b>3. PHOTO REFERENCE</b>			
PHOTO CREDIT:	Oregon State Highway Division		
DATE OF PHOTO:	1973		
NEGATIVE FILED AT:	Parks and Recreation Branch, State Highway Building Salem, Oregon 97310		
<b>4. IDENTIFICATION</b>			
DESCRIBE VIEW, DIRECTION, ETC.			
Aurora Colony Historic District, Looking Southwest from intersection of Third Street and U. S. 99E. Houses of secondary interest dating from turn of century, or slightly before.			



#3 of 18

PROPERTY OF THE NATIONAL REGISTER



NATIONAL REGISTER OF HISTORIC PLACES  
PROPERTY PHOTOGRAPH FORM

(Type all entries - attach to or enclose with photograph)

STATE Oregon	
COUNTY Marion	
FOR NPS USE ONLY	
ENTRY NUMBER	DATE
	APR 16 1974

SEE INSTRUCTIONS

1. NAME

COMMON: Aurora Colony Historic District

AND/OR HISTORIC:

2. LOCATION

STREET AND NUMBER:

CITY OR TOWN:

Aurora

STATE:

Oregon

CODE


41

COUNTY:

Marion

CODE

047



3. PHOTO REFERENCE

PHOTO CREDIT: Oregon State Highway Division

DATE OF PHOTO: 1973

NEGATIVE FILED AT: Parks and Recreation Branch, State Highway Building  
Salem, Oregon 97310

4. IDENTIFICATION

DESCRIBE VIEW, DIRECTION, ETC.

Aurora Colony Historic District. Looking West along  
Fargo Road. John Giesy House to left in far ground.

#4 of 18

PROPERTY OF THE NATIONAL REGISTER





NATIONAL REGISTER OF HISTORIC PLACES

PROPERTY PHOTOGRAPH FORM

(Type all entries - attach to or enclose with photograph)

STATE Oregon	
COUNTY Marion	
FOR NPS USE ONLY	
ENTRY NUMBER APR	DATE 1 6 1974

SEE INSTRUCTIONS

1. NAME

COMMON: Aurora Colony Historic District

AND/OR HISTORIC:

2. LOCATION

STREET AND NUMBER:

CITY OR TOWN:

Aurora

STATE:

Oregon

CODE

41

COUNTY:

Marion

CODE

047

3. PHOTO REFERENCE

PHOTO CREDIT: Oregon State Highway Division

DATE OF PHOTO: 1973

NEGATIVE FILED AT: Parks and Recreation Branch, State Highway Building,  
Salem Oregon 97310

4. IDENTIFICATION

DESCRIBE VIEW, DIRECTION, ETC.

Aurora Colony Historic District. Looking North from intersection of Main Street and U. S. 99E. Octagonal Building and Frederick Keil House in near and farground, respectively.

#5 of 18

PROPERTY OF THE NATIONAL REGISTER



UNITED STATES DEPARTMENT OF THE INTERIOR  
NATIONAL PARK SERVICE

NATIONAL REGISTER OF HISTORIC PLACES  
PROPERTY PHOTOGRAPH FORM

(Type all entries - attach to or enclose with photograph)

STATE	
Oregon	
COUNTY	
Marion	
FOR NPS USE ONLY	
ENTRY NUMBER	DATE
91	APR 16 1974

SEE INSTRUCTIONS

1. NAME

COMMON: Aurora Colony Historic District  
AND/OR HISTORIC:

2. LOCATION

STREET AND NUMBER:

CITY OR TOWN: Aurora

STATE: Oregon	CODE: 41	COUNTY: Marion	CODE: 047
---------------	----------	----------------	-----------

3. PHOTO REFERENCE

PHOTO CREDIT: Oregon State Highway Division

DATE OF PHOTO: 1973


NEGATIVE FILED AT: Parks and Recreation Branch, State Highway Building  
Salem, Oregon 97310

4. IDENTIFICATION

DESCRIBE VIEW, DIRECTION, ETC.

Aurora Colony Historic District. Looking Southwest along U. S. 99E. Snyder House in middle distance.

#6 of 18



PROPERTY OF THE NATIONAL REGISTER



NATIONAL REGISTER OF HISTORIC PLACES  
PROPERTY PHOTOGRAPH FORM

(Type all entries - attach to or enclose with photograph)

STATE	
Oregon	
COUNTY	
Marion	
FOR NPS USE ONLY	
ENTRY NUMBER	DATE
APR	16 1974

SEE INSTRUCTIONS

1. NAME

COMMON: Aurora Colony Historic District

AND/OR HISTORIC:

2. LOCATION

STREET AND NUMBER:

CITY OR TOWN:

Aurora

STATE:

Oregon

CODE

41

COUNTY:

Marion

CODE

047

3. PHOTO REFERENCE

PHOTO CREDIT: Oregon State Highway Division

DATE OF PHOTO: 1973


NEGATIVE FILED AT: Parks and Recreation Branch, State Highway Building  
Salem, Oregon 97310

4. IDENTIFICATION

DESCRIBE VIEW, DIRECTION, ETC.

Aurora Colony Historic District. Looking South along U. S. 99E from center of town. William Fry House and Colony Store in foreground.

# 7 of 18





AMERICAN SAVINGS BANK  
MEMPHIS, TENNESSEE  
MEMPHIS, TENNESSEE

UNITED STATES DEPARTMENT OF THE INTERIOR  
NATIONAL PARK SERVICE

NATIONAL REGISTER OF HISTORIC PLACES  
PROPERTY PHOTOGRAPH FORM

(Type all entries - attach to or enclose with photograph)

STATE	Oregon
COUNTY	Marion
FOR NPS USE ONLY	
ENTRY NUMBER	DATE
	APR 16 1974

SEE INSTRUCTIONS

1. NAME

COMMON: Aurora Colony Historic District

AND/OR HISTORIC:

2. LOCATION

STREET AND NUMBER:

CITY OR TOWN:

Aurora

STATE:

Oregon

CODE

41

COUNTY:

Marion

CODE

047

3. PHOTO REFERENCE

PHOTO CREDIT: Oregon State Highway Division

DATE OF PHOTO: 1973


NEGATIVE FILED AT: Parks and Recreation Branch, State Highway Building  
Salem, Oregon 97310

4. IDENTIFICATION

DESCRIBE VIEW, DIRECTION, ETC.

Aurora Colony Historic District. Looking Northwest from  
railroad tracks. Frederick Keil House with double piazza  
in distance.

# 8 of 18



PROPERTY OF THE NATIONAL REGISTER





NATIONAL REGISTER OF HISTORIC PLACES  
PROPERTY PHOTOGRAPH FORM

(Type all entries - attach to or enclose with photograph)

STATE	
Oregon	
COUNTY	
Marion	
FOR NPS USE ONLY	
ENTRY NUMBER	DATE
	APR 18 1974

SEE INSTRUCTIONS 8/A 6#

1. NAME

COMMON: Aurora Colony Historic District

AND/OR HISTORIC:

2. LOCATION

STREET AND NUMBER:

CITY OR TOWN:

Aurora

STATE:

Oregon


CODE

41

COUNTY:

CODE

047



3. PHOTO REFERENCE

PHOTO CREDIT: Oregon State Highway Division

DATE OF PHOTO: 1970-1973

NEGATIVE FILED AT: Parks and Recreation Branch, State Highway Building  
Salem, Oregon 97310

4. IDENTIFICATION

DESCRIBE VIEW, DIRECTION, ETC.

Ox Barn Museum (1859-1860), S.E. corner of Second and Liberty Streets. NW view from Liberty Street.

PROPERTY OF THE NATIONAL REGISTER



UNITED STATES DEPARTMENT OF THE INTERIOR  
NATIONAL PARK SERVICE

NATIONAL REGISTER OF HISTORIC PLACES  
PROPERTY PHOTOGRAPH FORM

(Type all entries - attach to or enclose with photograph)

STATE	
Oregon	
COUNTY	
Marion	
FOR NPS USE ONLY	
ENTRY NUMBER	DATE
	APR 1 8 1974

SEE INSTRUCTIONS

1. NAME

COMMON: Aurora Colony Historic District

AND/OR HISTORIC:

2. LOCATION

STREET AND NUMBER:

CITY OR TOWN:

Aurora

STATE:

Oregon


CODE

41

COUNTY:

CODE

047



3. PHOTO REFERENCE

PHOTO CREDIT: Oregon State Highway Division

DATE OF PHOTO: 1970-1973

NEGATIVE FILED AT: Parks and Recreation Branch, State Highway Building  
Salem, Oregon 97310

4. IDENTIFICATION

DESCRIBE VIEW, DIRECTION, ETC.

View of Fry House and Aurora Food Market (restored), looking south on Main Street.

PROPERTY OF THE NATIONAL REGISTER

#10 of 18



NATIONAL REGISTER OF HISTORIC PLACES  
PROPERTY PHOTOGRAPH FORM

(Type all entries - attach to or enclose with photograph)

STATE	
Oregon	
COUNTY	
Marion	
FOR NPS USE ONLY	
ENTRY NUMBER	DATE
	APR 16 1974

SEE INSTRUCTIONS

1. NAME

COMMON: Aurora Colony Historic District

AND/OR HISTORIC:

2. LOCATION

STREET AND NUMBER:

CITY OR TOWN:

Aurora

STATE:

Oregon


CODE

41

COUNTY:

CODE

047



3. PHOTO REFERENCE

PHOTO CREDIT: Oregon State Highway Division

DATE OF PHOTO: 1970-1973

NEGATIVE FILED AT: Parks and Recreation Branch, State Highway Building  
Salem, Oregon 97310

4. IDENTIFICATION

DESCRIBE VIEW, DIRECTION, ETC.

Geisy (Emma Wagner) House (1862-1864), also known as Kraus House, Second Street. South elevation.

#11 of 18

PROPERTY OF THE NATIONAL REGISTER



NATIONAL REGISTER OF HISTORIC PLACES  
PROPERTY PHOTOGRAPH FORM

(Type all entries - attach to or enclose with photograph)

STATE	
Oregon	
COUNTY	
Marion	
FOR NPS USE ONLY	
ENTRY NUMBER	DATE
APR 16 1974	

SEE INSTRUCTIONS

1. NAME

COMMON: Aurora Colony Historic District

AND/OR HISTORIC:

2. LOCATION

STREET AND NUMBER:

CITY OR TOWN:

Aurora

STATE:

Oregon


CODE

41

COUNTY:

CODE

047



3. PHOTO REFERENCE

PHOTO CREDIT: Oregon State Highway Division

DATE OF PHOTO: 1970-1973

NEGATIVE FILED AT: Parks and Recreation Branch, State Highway Building  
Salem, Oregon 97310

4. IDENTIFICATION

DESCRIBE VIEW, DIRECTION, ETC.

Former Aurora Food Market (now Taylor's Antiques), SW corner of Second and Main Streets.

PROPERTY OF THE NATIONAL REGISTER

#12 718





NATIONAL REGISTER OF HISTORIC PLACES  
PROPERTY PHOTOGRAPH FORM

(Type all entries - attach to or enclose with photograph)

STATE	
Oregon	
COUNTY	
Marion	
FOR NPS USE ONLY	
ENTRY NUMBER	DATE
APR 16 1974	

SEE INSTRUCTIONS

1. NAME

COMMON: Aurora Colony Historic District

AND/OR HISTORIC:

2. LOCATION

STREET AND NUMBER:

CITY OR TOWN:

Aurora

STATE:

Oregon


CODE

41

COUNTY:

CODE

047



3. PHOTO REFERENCE

PHOTO CREDIT: Oregon State Highway Division

DATE OF PHOTO: 1970-1973

NEGATIVE FILED AT: Parks and Recreation Branch, State Highway Building  
Salem, Oregon 97310

4. IDENTIFICATION

DESCRIBE VIEW, DIRECTION, ETC.

Keil (Frederick) House (1866-1867), west side of Market Road 54. East elevation.

PROPERTY OF THE NATIONAL REGISTER

#13 918



NATIONAL REGISTER OF HISTORIC PLACES  
PROPERTY PHOTOGRAPH FORM

(Type all entries - attach to or enclose with photograph)

STATE	
Oregon	
COUNTY	
Marion	
FOR NPS USE ONLY	
ENTRY NUMBER	DATE
	APR 16 1974

SEE INSTRUCTIONS

1. NAME

COMMON: Aurora Colony Historic District

AND/OR HISTORIC:

2. LOCATION

STREET AND NUMBER:

CITY OR TOWN:

Aurora

STATE:

Oregon

CODE

41

COUNTY:

CODE

047



3. PHOTO REFERENCE

PHOTO CREDIT: Oregon State Highway Division

DATE OF PHOTO: 1970-1973

NEGATIVE FILED AT: Parks and Recreation Branch, State Highway Building  
Salem, Oregon 97310

4. IDENTIFICATION

DESCRIBE VIEW, DIRECTION, ETC.

Geisy (John) House (1869), south side of Market Road 10. North elevation.

**PROPERTY OF THE NATIONAL REGISTER**

#14 of 18



**NATIONAL REGISTER OF HISTORIC PLACES  
PROPERTY PHOTOGRAPH FORM**

*(Type all entries - attach to or enclose with photograph)*

STATE Oregon	
COUNTY Marion	
FOR NPS USE ONLY	
ENTRY NUMBER	DATE
	APR 16 1974

SEE INSTRUCTIONS

**1. NAME**

COMMON: Aurora Colony Historic District

AND/OR HISTORIC:

**2. LOCATION**

STREET AND NUMBER:

CITY OR TOWN:

Aurora

STATE:

Oregon

CODE

41

COUNTY:

CODE

047

**3. PHOTO REFERENCE**

PHOTO CREDIT: Oregon State Highway Division

DATE OF PHOTO: 1970-1973


NEGATIVE FILED AT: Parks and Recreation Branch, State Highway Building  
Salem, Oregon 97310

**4. IDENTIFICATION**

DESCRIBE VIEW, DIRECTION, ETC.

Snyder (Andrew) House, SW corner of Third and Liberty Streets.

**PROPERTY OF THE NATIONAL REGISTER**



#15 of 18



NATIONAL REGISTER OF HISTORIC PLACES  
PROPERTY PHOTOGRAPH FORM

(Type all entries - attach to or enclose with photograph)

STATE	
Oregon	
COUNTY	
Marion	
FOR NPS USE ONLY	
ENTRY NUMBER	DATE
	APR 16 1974

SEE INSTRUCTIONS

1. NAME

COMMON: Aurora Colony Historic District

AND/OR HISTORIC:

2. LOCATION

STREET AND NUMBER:

CITY OR TOWN:

Aurora

STATE:

Oregon

CODE

41

COUNTY:

CODE

047



3. PHOTO REFERENCE

PHOTO CREDIT: Oregon State Highway Division

DATE OF PHOTO: 1970-1973

NEGATIVE FILED AT: Parks and Recreation Branch, State Highway Building  
Salem, Oregon 97310

4. IDENTIFICATION

DESCRIBE VIEW, DIRECTION, ETC.

Fry (William) House, NW corner of Second and Main Streets.

PROPERTY OF THE NATIONAL REGISTER

#16 of 18





NATIONAL REGISTER OF HISTORIC PLACES  
PROPERTY PHOTOGRAPH FORM

(Type all entries - attach to or enclose with photograph)

STATE	
Oregon	
COUNTY	
Marion	
FOR NPS USE ONLY	
ENTRY NUMBER	DATE
	APR 16 1974

SEE INSTRUCTIONS

1. NAME

COMMON: Aurora Colony Historic District

AND/OR HISTORIC:

2. LOCATION

STREET AND NUMBER:

CITY OR TOWN:

Aurora

STATE:

Oregon


CODE

41

COUNTY:

CODE

047



3. PHOTO REFERENCE

PHOTO CREDIT: Oregon State Highway Division

DATE OF PHOTO: 1970-1973

NEGATIVE FILED AT: Parks and Recreation Branch, State Highway Building  
Salem, Oregon 97310

4. IDENTIFICATION

DESCRIBE VIEW, DIRECTION, ETC.

Steinbach Log Cabin, S.E. corner of Second and Liberty Streets

PROPERTY OF THE NATIONAL REGISTER

#17 of 18

Hier ruhet in Frieden



der Gründer der  
Bethel im Aurora Colonie  
Dr. Wilhelm Keil

Gebohren

den 6ten März 1812

Geftorben

den 7ten Septembers 1872

**NATIONAL REGISTER OF HISTORIC PLACES  
PROPERTY PHOTOGRAPH FORM**

*(Type all entries - attach to or enclose with photograph)*

STATE	
Oregon	
COUNTY	
Marion	
FOR NPS USE ONLY	
ENTRY NUMBER	DATE
	APR 16 1974

SEE INSTRUCTIONS

**1. NAME**

COMMON: Aurora Colony Historic District  
AND/OR HISTORIC:

**2. LOCATION**

STREET AND NUMBER:

CITY OR TOWN:

Aurora

STATE:

Oregon


CODE

41

COUNTY:

CODE

047



**3. PHOTO REFERENCE**

PHOTO CREDIT: Oregon State Highway Division

DATE OF PHOTO: 1970-1973

NEGATIVE FILED AT: Parks and Recreation Branch, State Highway Building  
Salem, Oregon 97310

**4. IDENTIFICATION**

DESCRIBE VIEW, DIRECTION, ETC.

Headstone of Wilhelm Keil grave, Keil Cemetery, north of Market Road 10.

#18

**PROPERTY OF THE NATIONAL REGISTER**