



UNITED STATES DEPARTMENT OF THE INTERIOR  
NATIONAL PARK SERVICE

NATIONAL REGISTER OF HISTORIC PLACES  
PROPERTY PHOTOGRAPH FORM

(Type all entries - attach to or enclose with photograph)

STATE <b>Oklahoma</b>	
COUNTY <b>Osage</b>	
FOR NPS USE ONLY	
ENTRY NUMBER	DATE
<b>MAY 17 1974</b>	

1. NAME

COMMON: **Osage Agency**

AND/OR HISTORIC:

2. LOCATION

STREET AND NUMBER:

**Agency Hill**

CITY OR TOWN:

**Pawhuska**

STATE:

**Oklahoma**

CODE


**40**

COUNTY:

**Osage**

CODE

**113**



3. PHOTO REFERENCE

PHOTO CREDIT: **Pawhuska Daily Journal-Capital**

DATE OF PHOTO: **1973**

NEGATIVE FILED AT: **700 N. Kihekah  
Pawhuska, OK 74056**

4. IDENTIFICATION

DESCRIBE VIEW, DIRECTION, ETC.

**Front view (from ENE) of present Osage Agency building, with the Million Dollar Elm to the right.**



UNITED STATES DEPARTMENT OF THE INTERIOR  
NATIONAL PARK SERVICE

NATIONAL REGISTER OF HISTORIC PLACES  
PROPERTY PHOTOGRAPH FORM

(Type all entries - attach to or enclose with photograph)

STATE

Oklahoma

COUNTY

Osage

FOR NPS USE ONLY

ENTRY NUMBER

DATE

MAY 17 1974

NAME

COMMON: Osage Agency

AND/OR HISTORIC:

LOCATION

STREET AND NUMBER:

Agency Hill

CITY OR TOWN:

Pawhuska

STATE:

Oklahoma

CODE

COUNTY:

40

Osage

CODE

113




PHOTO REFERENCE

PHOTO CREDIT:

Pawhuska Daily Journal-Capital

DATE OF PHOTO:

1973

NEGATIVE FILED AT:

700 N. Kihkah  
Pawhuska, OK 74056

IDENTIFICATION

DESCRIBE VIEW, DIRECTION, ETC.

Old dormitory of Osage Boarding School, from the East.



UNITED STATES DEPARTMENT OF THE INTERIOR  
NATIONAL PARK SERVICE

NATIONAL REGISTER OF HISTORIC PLACES  
PROPERTY PHOTOGRAPH FORM

(Type all entries - attach to or enclose with photograph)

STATE

Oklahoma

COUNTY

Osage

FOR NPS USE ONLY

ENTRY NUMBER

MAY 17 1974

DATE

NAME

COMMON: Osage Agency

AND/OR HISTORIC: Osage Agency/School Complex

LOCATION

STREET AND NUMBER:

Grandview

CITY OR TOWN:

Pawhuska

STATE:

Oklahoma

CODE

40

COUNTY:

Osage

CODE

113

PHOTO REFERENCE

PHOTO CREDIT:

Pawhuska Daily Journal - Capital

DATE OF PHOTO:

1973


NEGATIVE FILED AT:

700 N. Kihekah  
Pawhuska, Oklahoma 74056

IDENTIFICATION

DESCRIBE VIEW, DIRECTION, ETC.

Superintendent's house from the NE.





UNITED STATES DEPARTMENT OF THE INTERIOR  
NATIONAL PARK SERVICE

NATIONAL REGISTER OF HISTORIC PLACES

PROPERTY PHOTOGRAPH FORM

(Type all entries - attach to or enclose with photograph)

STATE <b>Oklahoma</b>	
COUNTY <b>Osage</b>	
FOR NPS USE ONLY	
ENTRY NUMBER	DATE
<b>MAY</b>	<b>17 1974</b>

NAME

COMMON: **Osage Agency**

AND/OR HISTORIC:

LOCATION

STREET AND NUMBER:

**Agency Hill**

CITY OR TOWN:

**Pawhuska**

STATE:

**Oklahoma**

CODE	COUNTY:	CODE
<b>40</b>	<b>Osage</b>	<b>113</b>



PHOTO REFERENCE

PHOTO CREDIT: **Pawhuska Daily Journal-Capital**

DATE OF PHOTO: **1973**

NEGATIVE FILED AT: **700 N. Kihekah  
Pawhuska, OK 74056**

IDENTIFICATION

DESCRIBE VIEW, DIRECTION, ETC.

Million Dollar Elm from the East. Residence on right served for a time as the agency building before present structure, on left, was built.