




UNITED STATES DEPARTMENT OF THE INTERIOR
NATIONAL PARK SERVICE

NATIONAL REGISTER OF HISTORIC PLACES

PROPERTY PHOTOGRAPH FORM

(Type all entries - attach to or enclose with photograph)

STATE	
COUNTY	
FOR NPS USE ONLY	
ENTRY NUMBER	DATE
NOV 15 1972	



NAME: Asphodel Plantation and cemetery (some original - some moved)

AND/OR HISTORIC: same

LOCATION: 6 miles south of Jackson, Louisiana

STREET AND NUMBER: on highway 68

CITY OR TOWN: Louisiana

STATE:	CODE	COUNTY:	CODE
Louisiana	22	East Feliciana	037

3. PHOTO REFERENCE

PHOTO CREDIT: Marie Cotaya

DATE OF PHOTO: May 1972

NEGATIVE FILED AT:

4. IDENTIFICATION

DESCRIBE VIEW, DIRECTION, ETC.

Another view of South facade - more detail of upper windows.



UNITED STATES DEPARTMENT OF THE INTERIOR
NATIONAL PARK SERVICE

NATIONAL REGISTER OF HISTORIC PLACES

PROPERTY PHOTOGRAPH FORM

(Type all entries - attach to or enclose with photograph)

STATE	
COUNTY	
FOR NPS USE ONLY	
ENTRY NUMBER	DATE
	NOV 15 1972

SEE INSTRUCTIONS

1. NAME

COMMON: Asphodel Plantation and cemetery (some original - some moved)
AND/OR HISTORIC: same

2. LOCATION

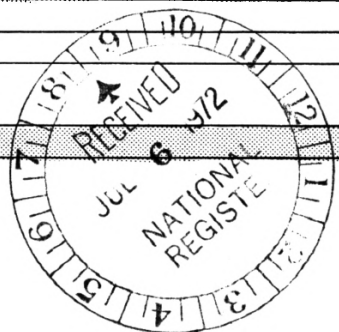
STREET AND NUMBER:
6 miles south of Jackson, Louisiana
CITY OR TOWN:
on highway 68
STATE: Louisiana CODE 22 COUNTY: East Feliciana CODE 037

3. PHOTO REFERENCE

PHOTO CREDIT: Marie Cotaya
DATE OF PHOTO: May 1972
NEGATIVE FILED AT:

4. IDENTIFICATION

DESCRIBE VIEW, DIRECTION, ETC.
Front view from northeast showing north wing





UNITED STATES DEPARTMENT OF THE INTERIOR
NATIONAL PARK SERVICE

NATIONAL REGISTER OF HISTORIC PLACES
PROPERTY PHOTOGRAPH FORM

(Type all entries - attach to or enclose with photograph)

STATE	
COUNTY	
FOR NPS USE ONLY	
ENTRY NUMBER	DATE
NOV 15 1972	

1. NAME

COMMON: **Asphodel Plantation and cemetery (some original - some moved)**
AND/OR HISTORIC: **same**

2. LOCATION

STREET AND NUMBER:
6 miles south of Jackson, Louisiana

CITY OR TOWN:
on highway 68

STATE: Louisiana	CODE 22	COUNTY: East Feliciana	CODE 037
----------------------------	-------------------	----------------------------------	--------------------


3. PHOTO REFERENCE

PHOTO CREDIT: **Marie Cotaya**
DATE OF PHOTO: **May 1972**
NEGATIVE FILED AT:

4. IDENTIFICATION

DESCRIBE VIEW, DIRECTION, ETC.

Rear view facing west enclosure and stairs added 1948



SEE INSTRUCTIONS



UNITED STATES DEPARTMENT OF THE INTERIOR
NATIONAL PARK SERVICE

NATIONAL REGISTER OF HISTORIC PLACES

PROPERTY PHOTOGRAPH FORM

(Type all entries - attach to or enclose with photograph)

STATE	
COUNTY	
FOR NPS USE ONLY	
ENTRY NUMBER	DATE
	NOV 15 1972

1. NAME

COMMON: Asphodel Plantation and cemetery (some original - some moved)
AND/OR HISTORIC: same

2. LOCATION

STREET AND NUMBER:
6 miles south of Jackson, Louisiana

CITY OR TOWN:
on highway 68

STATE:	CODE	COUNTY:	CODE
Louisiana	22	East Feliciana	037


3. PHOTO REFERENCE

PHOTO CREDIT: Marie Cotaya
DATE OF PHOTO: May 1972
NEGATIVE FILED AT:

4. IDENTIFICATION

DESCRIBE VIEW, DIRECTION, ETC.

Direct frontal view facing east showing a portion of each wing



SEE INSTRUCTIONS



UNITED STATES DEPARTMENT OF THE INTERIOR
NATIONAL PARK SERVICE

NATIONAL REGISTER OF HISTORIC PLACES
PROPERTY PHOTOGRAPH FORM

(Type all entries - attach to or enclose with photograph)

STATE	
COUNTY	
FOR NPS USE ONLY	
ENTRY NUMBER	DATE
	NOV 15 1972

SEE INSTRUCTIONS

1. NAME

COMMON: Asphodel Plantation and cemetery (some original - some moved)
AND/OR HISTORIC: same

2. LOCATION

STREET AND NUMBER:
6 miles south of Jackson, Louisiana

CITY OR TOWN:
on highway 68

STATE: Louisiana CODE 22 COUNTY: East Feliciana CODE 037

3. PHOTO REFERENCE

PHOTO CREDIT: Marie Cotaya
DATE OF PHOTO: May 1972
NEGATIVE FILED AT:

4. IDENTIFICATION

DESCRIBE VIEW, DIRECTION, ETC.
Headstone of a LeBret child. Grave mutilated by vandals. Date of
burial 1834.





UNITED STATES DEPARTMENT OF THE INTERIOR
NATIONAL PARK SERVICE

NATIONAL REGISTER OF HISTORIC PLACES

PROPERTY PHOTOGRAPH FORM

(Type all entries - attach to or enclose with photograph)

STATE	
COUNTY	
FOR NPS USE ONLY	
ENTRY NUMBER	DATE
	NOV 15 1972

1. NAME

COMMON: Asphodel Plantation and cemetery (some original - some moved)
AND/OR HISTORIC: same

2. LOCATION

STREET AND NUMBER:
6 miles south of Jackson, Louisiana

CITY OR TOWN:
on highway 68

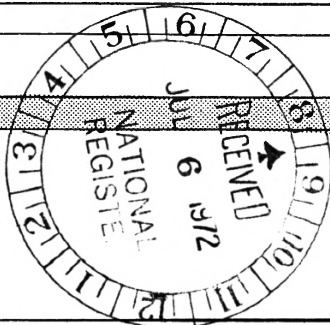
STATE: Louisiana	CODE 22	COUNTY: East Feliciana	CODE 037
---------------------	------------	---------------------------	-------------

3. PHOTO REFERENCE

PHOTO CREDIT: Marie Cotaya
DATE OF PHOTO: May 1972
NEGATIVE FILED AT:

4. IDENTIFICATION

DESCRIBE VIEW, DIRECTION, ETC.
Gate to cemetery



SEE INSTRUCTIONS



UNITED STATES DEPARTMENT OF THE INTERIOR
NATIONAL PARK SERVICE

NATIONAL REGISTER OF HISTORIC PLACES

PROPERTY PHOTOGRAPH FORM

(Type all entries - attach to or enclose with photograph)

STATE	
COUNTY	
FOR NPS USE ONLY	
ENTRY NUMBER	DATE
NOV 15 1972	

SEE INSTRUCTIONS

1. NAME

COMMON: Asphodel Plantation and cemetery (some original - some moved)
AND/OR HISTORIC: same

2. LOCATION

STREET AND NUMBER: 6 miles south of Jackson, Louisiana

CITY OR TOWN: on highway 68

STATE: Louisiana	CODE: 22	COUNTY: East Feliciana	CODE: 61
------------------	----------	------------------------	----------

3. PHOTO REFERENCE

PHOTO CREDIT: Marie Cotaya
DATE OF PHOTO: May 1972
NEGATIVE FILED AT:



4. IDENTIFICATION

DESCRIBE VIEW, DIRECTION, ETC.

Some of the graves in cemetery. Table top to left is that of Benjamin Kendrick, builder of Asphodel - date 1836. Cross is his daughter - Mrs. Fluker Obelisk is Co. Robert Fluker.



NATIONAL REGISTER OF HISTORIC PLACES
PROPERTY PHOTOGRAPH FORM

(Type all entries - attach to or enclose with photograph)

STATE	
COUNTY	
FOR NPS USE ONLY	
ENTRY NUMBER	DATE
NOV 15 1972	

SEE INSTRUCTIONS

1. NAME

COMMON: Asphodel Plantation and cemetery (some original - some moved)
AND/OR HISTORIC: same

2. LOCATION

STREET AND NUMBER:
6 miles south of Jackson, Louisiana

CITY OR TOWN:
on highway 68

STATE: Louisiana	CODE 22	COUNTY: East Feliciana	CODE 037
---------------------	------------	---------------------------	-------------

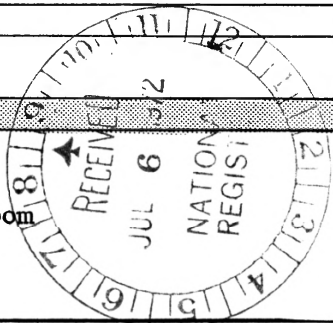
3. PHOTO REFERENCE

PHOTO CREDIT: Marie Cotaya
DATE OF PHOTO: May 1972
NEGATIVE FILED AT:

4. IDENTIFICATION

DESCRIBE VIEW, DIRECTION, ETC.

Interior door between south parlor and dining room





UNITED STATES DEPARTMENT OF THE INTERIOR
NATIONAL PARK SERVICE

NATIONAL REGISTER OF HISTORIC PLACES

PROPERTY PHOTOGRAPH FORM

(Type all entries - attach to or enclose with photograph)

STATE	
COUNTY	
FOR NPS USE ONLY	
ENTRY NUMBER	DATE
	NOV 15 1972

1. NAME

COMMON: Asphodel Plantation and cemetery (some original - some moved)
AND/OR HISTORIC: same

2. LOCATION

STREET AND NUMBER:
6 miles south of Jackson, Louisiana
CITY OR TOWN:
on highway 68

STATE: Louisiana	CODE 22	COUNTY: East Feliciana	CODE 17637
---------------------	------------	---------------------------	---------------

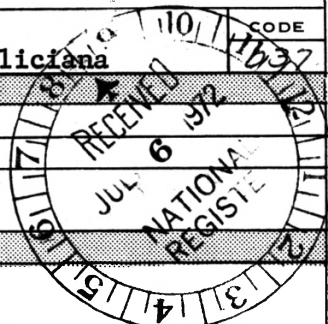
3. PHOTO REFERENCE

PHOTO CREDIT: Marie Cotaya
DATE OF PHOTO: May 1972
NEGATIVE FILED AT:

4. IDENTIFICATION

DESCRIBE VIEW, DIRECTION, ETC.

Sliding doors between north and south parlors. Detail of interior view of south front entrance door. Portion of plaster cornice used in both parlors.



SEE INSTRUCTIONS



NATIONAL REGISTER OF HISTORIC PLACES
PROPERTY PHOTOGRAPH FORM

(Type all entries - attach to or enclose with photograph)

STATE	
COUNTY	
FOR NPS USE ONLY	
ENTRY NUMBER	DATE
	NOV 15 1972

1. NAME

COMMON: **Asphodel Plantation and cemetery (some original - some moved)**
AND/OR HISTORIC: **same**

2. LOCATION

STREET AND NUMBER:
6 miles south of Jackson, Louisiana

CITY OR TOWN:
on highway 68

STATE: Louisiana	CODE 22	COUNTY: East Feliciana	CODE 037
----------------------------	-------------------	----------------------------------	--------------------

3. PHOTO REFERENCE

PHOTO CREDIT: **Marie Cotaya**


DATE OF PHOTO: **May 1972**

NEGATIVE FILED AT:


4. IDENTIFICATION

DESCRIBE VIEW, DIRECTION, ETC.

One of six windows in north and south parlors
Adam medallion carved mahogany



SEE INSTRUCTIONS



UNITED STATES DEPARTMENT OF THE INTERIOR
NATIONAL PARK SERVICE

NATIONAL REGISTER OF HISTORIC PLACES

PROPERTY PHOTOGRAPH FORM

(Type all entries - attach to or enclose with photograph)

STATE	
COUNTY	
FOR NPS USE ONLY	
ENTRY NUMBER	DATE
	NOV 15 1972

1. NAME

COMMON: Asphodel Plantation and cemetery (some original - some moved)
AND/OR HISTORIC: same

2. LOCATION


STREET AND NUMBER: 6 miles south of Jackson, Louisiana
CITY OR TOWN: on highway 68
STATE: Louisiana CODE: 22 COUNTY: East Feliciana CODE: 1037

3. PHOTO REFERENCE

PHOTO CREDIT: Marie Cotaya
DATE OF PHOTO: May 1972
NEGATIVE FILED AT:

4. IDENTIFICATION

DESCRIBE VIEW, DIRECTION, ETC.
One of ceiling medallions - Identical in both north and south parlors.
Plaster



SEE INSTRUCTIONS



NATIONAL REGISTER OF HISTORIC PLACES

PROPERTY PHOTOGRAPH FORM

(Type all entries - attach to or enclose with photograph)

STATE	
COUNTY	
FOR NPS USE ONLY	
ENTRY NUMBER	DATE
NOV 15 1972	

SEE INSTRUCTIONS

1. NAME

COMMON: Asphodel Plantation and cemetery (some original - some moved)
AND/OR HISTORIC: same

2. LOCATION

STREET AND NUMBER:
6 miles south of Jackson, Louisiana

CITY OR TOWN:
on highway 68

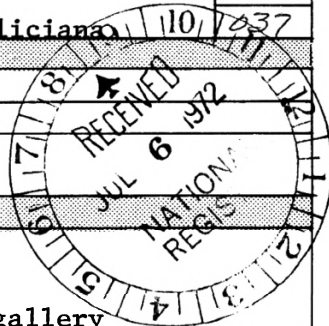
STATE: <u>Louisiana</u>	CODE <u>22</u>	COUNTY: <u>East Feliciana</u>	CODE <u>101037</u>
----------------------------	-------------------	----------------------------------	-----------------------

3. PHOTO REFERENCE

PHOTO CREDIT: Marie Cotaya
DATE OF PHOTO: May 1972
NEGATIVE FILED AT:

4. IDENTIFICATION

DESCRIBE VIEW, DIRECTION, ETC.
South facade - small detail of south wing and front gallery





NATIONAL REGISTER OF HISTORIC PLACES
PROPERTY PHOTOGRAPH FORM

(Type all entries - attach to or enclose with photograph)

STATE	
COUNTY	
FOR NPS USE ONLY	
ENTRY NUMBER	DATE
NOV 15 1972	

1. NAME

COMMON: Asphodel Plantation and cemetery (some original - some moved)
AND/OR HISTORIC: same

2. LOCATION

STREET AND NUMBER:
6 miles south of Jackson, Louisiana

CITY OR TOWN:
on highway 68

STATE: <u>Louisiana</u>	CODE <u>22</u>	COUNTY: <u>East Feliciana</u>	CODE <u>037</u>
----------------------------	-------------------	----------------------------------	--------------------


3. PHOTO REFERENCE

PHOTO CREDIT: Marie Cotaya
DATE OF PHOTO: May 1972
NEGATIVE FILED AT:

4. IDENTIFICATION

DESCRIBE VIEW, DIRECTION, ETC.

North facade showing side detail of wing and gallery



SEE INSTRUCTIONS



NATIONAL REGISTER OF HISTORIC PLACES
PROPERTY PHOTOGRAPH FORM

(Type all entries - attach to or enclose with photograph)

STATE	
COUNTY	
FOR NPS USE ONLY	
- ENTRY NUMBER	DATE
	NOV 15 1972

SEE INSTRUCTIONS

1. NAME

COMMON: Asphodel Plantation and cemetery (some original - some moved)
AND/OR HISTORIC: same

2. LOCATION

STREET AND NUMBER:
6 miles south of Jackson, Louisiana

CITY OR TOWN:
on highway 68

STATE: Louisiana	CODE 22	COUNTY: East Feliciana	CODE 037
---------------------	------------	---------------------------	-------------

3. PHOTO REFERENCE

PHOTO CREDIT: Marie Cotaya
DATE OF PHOTO: May 1972
NEGATIVE FILED AT:

4. IDENTIFICATION

DESCRIBE VIEW, DIRECTION, ETC.

Detail view of south wing facing east

