



UNITED STATES DEPARTMENT OF THE INTERIOR  
NATIONAL PARK SERVICE

NATIONAL REGISTER OF HISTORIC PLACES  
PROPERTY PHOTOGRAPH FORM

(Type all entries - attach to or enclose with photograph)


STATE New Mexico	
COUNTY Lincoln	
FOR NPS USE ONLY	
ENTRY NUMBER APR 18 1973	DATE APR 18 1973

1. NAME			
COMMON: Fort Stanton		MAR 2 '73	
AND/OR HISTORIC:			
2. LOCATION			
STREET AND NUMBER: Seven miles southeast of Capitan, New Mexico, via U.S. 380			
CITY OR TOWN: and State Rd. 214			
STATE: New Mexico	CODE 35	COUNTY: Lincoln	CODE 027

3. PHOTO REFERENCE			
PHOTO CREDIT: John Wilson			
DATE OF PHOTO: 1970			
NEGATIVE FILED AT: Museum of New Mexico, Old Santa Fe Trail, Santa Fe, New Mexico.			

4. IDENTIFICATION			
DESCRIBE VIEW, DIRECTION, ETC. View of Fort Stanton (in vally) from below old marine cemetery. Looking northwest.			

SEE INSTRUCTIONS






UNITED STATES DEPARTMENT OF THE INTERIOR  
NATIONAL PARK SERVICE

NATIONAL REGISTER OF HISTORIC PLACES  
PROPERTY PHOTOGRAPH FORM 73

(Type all entries - attach to or enclose with photograph)

STATE New Mexico	
COUNTY Lincoln	
FOR NPS USE ONLY	
ENTRY NUMBER	DATE



1. NAME			
COMMON: Fort Stanton			
AND/OR HISTORIC:			
2. LOCATION			
STREET AND NUMBER:			
Seven miles southeast of Capitan, New Mexico, via U.S. 380			
CITY OR TOWN:			
and State Road 214			
STATE:	CODE	COUNTY:	CODE
New Mexico	35	Lincoln	027
3. PHOTO REFERENCE			
PHOTO CREDIT: John Wilson			
DATE OF PHOTO: 1970			
NEGATIVE FILED AT: Museum of New Mexico, Old Santa Fe Trail Santa Fe, New Mexico			
4. IDENTIFICATION			
DESCRIBE VIEW, DIRECTION, ETC.			
Front quarter view of administration building. Looking south.			

SEE INSTRUCTIONS




UNITED STATES DEPARTMENT OF THE INTERIOR  
NATIONAL PARK SERVICE

NATIONAL REGISTER OF HISTORIC PLACES

PROPERTY PHOTOGRAPH FORM

(Type all entries - attach to or enclose with photograph)

STATE New Mexico	
COUNTY Lincoln	
FOR NPS USE ONLY	
ENTRY NUMBER	DATE
	APR 13 1973



SEE INSTRUCTIONS

1. NAME			
COMMON: Fort Stanton			
AND/OR HISTORIC:			
2. LOCATION			
STREET AND NUMBER:			
Seven miles se of Capitan, New Mexico via U.S. 380 and State			
CITY OR TOWN: Road 214			
STATE: New Mexico	CODE 35	COUNTY: Lincoln	CODE 027
3. PHOTO REFERENCE			
PHOTO CREDIT: John Wilson			
DATE OF PHOTO: 1970			
NEGATIVE FILED AT: Museum of New Mexico, Old Santa Fe Trail, Santa Fe, New Mexico.			
4. IDENTIFICATION			
DESCRIBE VIEW, DIRECTION, ETC. Old officers' quarters buildings, just southeast of the north corner of the parade ground. Looking northeast.			