



UNITED STATES DEPARTMENT OF THE INTERIOR
NATIONAL PARK SERVICE

NATIONAL REGISTER OF HISTORIC PLACES

PROPERTY PHOTOGRAPH FORM

(Type all entries - attach to or enclose with photograph)

STATE

COUNTY

FOR NPS USE ONLY

ENTRY NUMBER

DATE

115.01.0002 5/13/71

1. NAME

COMMON: Ordeman-Shaw Historic District

AND/OR HISTORIC:

2. LOCATION

STREET AND NUMBER:

CITY OR TOWN: Montgomery

STATE: Alabama

CODE

COUNTY:

01

Montgomery

CODE

101

3. PHOTO REFERENCE

PHOTO CREDIT: Ellen Mertins


DATE OF PHOTO: April 23, 1971

NEGATIVE FILED AT: Alabama Historical Commission

4. IDENTIFICATION

DESCRIBE VIEW, DIRECTION, ETC.

DeWolf-Cooper Cottage
facing south east



SEE INSTRUCTIONS



UNITED STATES DEPARTMENT OF THE INTERIOR
NATIONAL PARK SERVICE

NATIONAL REGISTER OF HISTORIC PLACES

PROPERTY PHOTOGRAPH FORM

(Type all entries - attach to or enclose with photograph)

STATE	
COUNTY	
FOR NPS USE ONLY	
ENTRY NUMBER	DATE
91.5.01.0002	5/13/71

1. NAME

COMMON: **Ordeman-Shaw Historic District**
AND/OR HISTORIC:

2. LOCATION

STREET AND NUMBER:

CITY OR TOWN: **Montgomery**

STATE: **Alabama**

CODE
01

COUNTY: **Montgomery**

CODE
101

3. PHOTO REFERENCE

PHOTO CREDIT: **Ellen Mertins**

DATE OF PHOTO: **April 23, 1971**


NEGATIVE FILED AT: **Alabama Historical Commission**

4. IDENTIFICATION

DESCRIBE VIEW, DIRECTION, ETC.

Ordeman-Shaw House showing courtyard, slave quarters, and
outbuildings

facing west



SEE INSTRUCTIONS



NATIONAL REGISTER OF HISTORIC PLACES
PROPERTY PHOTOGRAPH FORM

(Type all entries - attach to or enclose with photograph)

STATE	
COUNTY	
FOR NPS USE ONLY	
ENTRY NUMBER	DATE

91.5.01.0002 5/13/71

1. NAME

COMMON: **Ordeman-Shaw Historic District**
AND/OR HISTORIC:

2. LOCATION

STREET AND NUMBER:

CITY OR TOWN:

Montgomery

STATE:	CODE	COUNTY:	CODE
Alabama	01	Montgomery	101

3. PHOTO REFERENCE

PHOTO CREDIT: **Ellen Mertins**


DATE OF PHOTO: **April 23, 1971**

NEGATIVE FILED AT: **Alabama Historical Commission**

4. IDENTIFICATION

DESCRIBE VIEW, DIRECTION, ETC.

**DeWolf-Cooper Cottage
facing east**



SEE INSTRUCTIONS



NATIONAL REGISTER OF HISTORIC PLACES

PROPERTY PHOTOGRAPH FORM

(Type all entries - attach to or enclose with photograph)

STATE	
COUNTY	
FOR NPS USE ONLY	
ENTRY NUMBER	DATE
71.5.01.0002	5/13/71

SEE INSTRUCTIONS

1. NAME

COMMON: **Ordeman-Shaw Historic District**
AND/OR HISTORIC:

2. LOCATION

STREET AND NUMBER:

CITY OR TOWN:

Montgomery

STATE:

Alabama

CODE

01

COUNTY:

Montgomery

CODE

101

3. PHOTO REFERENCE

PHOTO CREDIT: **Ellen Mertins**

DATE OF PHOTO: **April 23, 1971**


NEGATIVE FILED AT: **Alabama Historical Commission**

4. IDENTIFICATION

DESCRIBE VIEW, DIRECTION, ETC.

**Shaw-Ordeman slave quarters
facing west**





Campbell - Holtzclaw

facing ~~east~~ west

NPS Number 71-5-01-0002

Title: Ordeman - Shaw Dist.

Dist.

Loc. Montgomery Co., Al.

Campbell - Holtzclaw

Cottage

(6)



**NATIONAL REGISTER OF HISTORIC PLACES
 PROPERTY PHOTOGRAPH FORM**

(Type all entries - attach to or enclose with photograph)

STATE ALABAMA	
COUNTY MONTGOMERY	
FOR NPS USE ONLY	
ENTRY NUMBER	DATE

SEE INSTRUCTIONS

1. NAME

COMMON: **Ordeman-Shaw Historic District**
 AND/OR HISTORIC:

2. LOCATION

STREET AND NUMBER:
 CITY OR TOWN: **Montgomery**
 STATE: **Alabama** CODE **01** COUNTY: **Montgomery** CODE **101**

3. PHOTO REFERENCE

PHOTO CREDIT: **Frank L. Thiemonge, III**
 DATE OF PHOTO: **May, 1971**
 NEGATIVE FILED AT: **Alabama Historical Commission, Montgomery, Alabama**

4. IDENTIFICATION

DESCRIBE VIEW, DIRECTION, ETC.
facing northwest from the Shaw House



STATE
 ALABAMA

COUNTY
 MONTGOMERY

FOR NPS USE ONLY

ENTRY NUMBER

DATE

**NATIONAL REGISTER OF HISTORIC PLACES
 PROPERTY PHOTOGRAPH FORM**

(Type all entries - attach to or enclose with photograph)

1. NAME

COMMON: Ordeman-Shaw Historic District
 AND/OR HISTORIC:

2. LOCATION

STREET AND NUMBER:

CITY OR TOWN:
 Montgomery

STATE:
 Alabama

CODE
 01

COUNTY:
 Montgomery

CODE
 101

3. PHOTO REFERENCE

PHOTO CREDIT: Frank L. Thiemonge, III

DATE OF PHOTO: May, 1971

NEGATIVE FILED AT:
 Alabama Historical Commission, Montgomery, Alabama

4. IDENTIFICATION

DESCRIBE VIEW, DIRECTION, ETC.

Looking south

SEE INSTRUCTIONS



Looking north up Bainbridge

NPS Number 71-5-01-0002

Title: Ordemar - Shaw West.

Dist

Loc. Montgomery Co., Ala.,

looking north

Antioch. Front. View. 22.

(9)



NATIONAL REGISTER OF HISTORIC PLACES

PROPERTY PHOTOGRAPH FORM

(Type all entries - attach to or enclose with photograph)

STATE	
COUNTY	
FOR NPS USE ONLY	
ENTRY NUMBER	DATE
71.5.01.0002	5/13/71

SEE INSTRUCTIONS

1. NAME

COMMON: **Ordeman-Shaw Historic Complex**

AND/OR HISTORIC:

2. LOCATION

STREET AND NUMBER:

CITY OR TOWN:

Montgomery

STATE:

Alabama

CODE

01

COUNTY:

Montgomery

CODE

101

3. PHOTO REFERENCE

PHOTO CREDIT: **Ellen Mertins**


DATE OF PHOTO: **April 23, 1971**

NEGATIVE FILED AT: **Alabama Historical Commission**

4. IDENTIFICATION

DESCRIBE VIEW, DIRECTION, ETC.

**Campbell-Holtzclaw Cottage
 facing west**







The Campbell Cottage
Ordman-Shaw Complex
Montgomery, Alabama





the Barn of the Ordman-Shaw Complex
220 N. Hull St.
Montgomery, Alabama