

United States Department of the Interior
Heritage Conservation and Recreation Service

National Register of Historic Places
Inventory—Nomination Form

For HCRS use only
received JUL 20 1982
date entered

See instructions in *How to Complete National Register Forms*
Type all entries—complete applicable sections

1. Name

historic South Frankfort Neighborhood Historic District

and/or common (same)

2. Location

Boundary bounded by US 60, Rockland St, and ...

street & number (see continuation sheet) N/A not for publication

city, town Frankfort N/A vicinity of congressional district 6th

state Kentucky code 021 county Franklin code 073

3. Classification

Category	Ownership	Status	Present Use
<input checked="" type="checkbox"/> district ⁶⁶⁰	<input checked="" type="checkbox"/> bldg public	<input checked="" type="checkbox"/> occupied	<input type="checkbox"/> agriculture
<input type="checkbox"/> building(s)	<input type="checkbox"/> private	<input checked="" type="checkbox"/> unoccupied	<input checked="" type="checkbox"/> commercial
<input type="checkbox"/> structure	<input checked="" type="checkbox"/> both	<input type="checkbox"/> work in progress	<input checked="" type="checkbox"/> educational
<input type="checkbox"/> site	Public Acquisition	Accessible	<input type="checkbox"/> entertainment
<input type="checkbox"/> object	<input checked="" type="checkbox"/> NA in process	<input checked="" type="checkbox"/> yes: restricted	<input checked="" type="checkbox"/> government
	<input checked="" type="checkbox"/> NA being considered	<input checked="" type="checkbox"/> yes: unrestricted	<input type="checkbox"/> industrial
		<input type="checkbox"/> no	<input type="checkbox"/> military
			<input type="checkbox"/> museum
			<input type="checkbox"/> park
			<input checked="" type="checkbox"/> private residence
			<input checked="" type="checkbox"/> religious
			<input type="checkbox"/> scientific
			<input type="checkbox"/> transportation
			<input type="checkbox"/> other:

4. Owner of Property

name (see continuation sheets)

street & number

city, town _____ vicinity of _____ state _____

5. Location of Legal Description

courthouse, registry of deeds, etc. Franklin County Courthouse

street & number 218 St. Clair Street

city, town Frankfort state Kentucky

6. Representation in Existing Surveys

title Survey of Historic Sites in Kentucky has this property been determined eligible? ___ yes no

date 1982 ___ federal state ___ county ___ local

depository for survey records Kentucky Heritage Division

city, town Frankfort state Kentucky

7. Description

Condition		Check one	Check one
<input type="checkbox"/> excellent	<input type="checkbox"/> deteriorated	<input checked="" type="checkbox"/> unaltered	<input checked="" type="checkbox"/> original site
<input checked="" type="checkbox"/> good	<input type="checkbox"/> ruins	<input type="checkbox"/> altered	<input type="checkbox"/> moved date _____
<input type="checkbox"/> fair	<input type="checkbox"/> unexposed		

Describe the present and original (if known) physical appearance

The South Frankfort Neighborhood Historic District is a large, predominantly residential area that contains about 660 buildings, many of which date from the late nineteenth and early twentieth centuries. The district, which is located on the south side of the Kentucky River across from Frankfort's historic commercial district (listed on the National Register of Historic Places), has definite natural and man-made boundaries. The Kentucky River forms the neighborhood's northern and eastern boundaries, a steep hill locally referred to as Louisville Hill provides the neighborhood's western boundary, and the massive State Capitol complex including the Capitol Annex building and the Governor's Mansion (all listed on the National Register) form the southern boundary of the neighborhood.

Few intrusions exist in the neighborhood except along West Second Street and on the former site of the Hermitage Distillery where East Fourth Street, Paul Sawyer Drive, and Hermitage Drive are located today. Portions of West Second Street which have suffered a number of commercial intrusions (photos 1) and the former site of the distillery which recently has been redeveloped with residences and apartments (photos 2,3) have been excluded from the district boundaries. The 1930's and 1940's housing at the base of Louisville Hill (photo 4) and along Briarcliff (photo 5) also have been excluded from the district boundaries.

The types of housing and their stylistic treatments vary considerably in different sections of the district. The central section of the district between Logan and Steele streets is characterized by larger lots, deeper building setbacks, and large detached, multi-storied residences in the Queen Anne or other late nineteenth or early twentieth century styles (photos 6, 7, 8, 9, 10, 11, 12, 13). Other sections of the district that are noted for large Victorian residences are the 100 block of Shelby Street (photo 14), the 300 block of Ewing Street (photo 15), the 400 block of Conway Street (Photo 16), the 500 block of Murray Street (photo 17), and the 500 block of West Second Street (photo 68).

The easternmost section of the district east of Logan Street and the southwestern section of the district west of Shelby Street and south of Campbell Street are generally characterized by small lots and small frame one or two-story vernacular buildings that have little setback from the street (photos 18, 19, 20, 21). The large amount of modest working class housing east of Logan Street is evidence of the former importance of the Hermitage Distillery and other industries that once were located along the Kentucky River in the nineteenth century.

The area immediately surrounding the State Capitol grounds has residences and apartment houses that were built during or soon after the construction of the State Capitol in 1909. The Craftsman Bungalows and Elizabethan style period homes along the 700 and 800 blocks of Shelby Street (photos 22, 23) and the handsome brick apartment houses (photo 24) along State Street were situated to afford a good view of the new Capitol grounds.

The most common housing type in South Frankfort is the T-plan (photo 25). This type of housing was very popular with the middle class around the turn of the century and can be found in all sections of the district. Although the T-plan homes often were differentiated by limited

8. Significance

Period	Areas of Significance—Check and justify below			
<input type="checkbox"/> prehistoric	<input type="checkbox"/> archeology-prehistoric	<input type="checkbox"/> community planning	<input type="checkbox"/> landscape architecture	<input type="checkbox"/> religion
<input type="checkbox"/> 1400–1499	<input type="checkbox"/> archeology-historic	<input type="checkbox"/> conservation	<input type="checkbox"/> law	<input type="checkbox"/> science
<input type="checkbox"/> 1500–1599	<input type="checkbox"/> agriculture	<input type="checkbox"/> economics	<input type="checkbox"/> literature	<input type="checkbox"/> sculpture
<input type="checkbox"/> 1600–1699	<input checked="" type="checkbox"/> architecture	<input type="checkbox"/> education	<input type="checkbox"/> military	<input type="checkbox"/> social/ humanitarian
<input type="checkbox"/> 1700–1799	<input type="checkbox"/> art	<input type="checkbox"/> engineering	<input type="checkbox"/> music	<input type="checkbox"/> theater
<input checked="" type="checkbox"/> 1800–1899	<input type="checkbox"/> commerce	<input type="checkbox"/> exploration/settlement	<input type="checkbox"/> philosophy	<input type="checkbox"/> transportation
<input checked="" type="checkbox"/> 1900–	<input type="checkbox"/> communications	<input type="checkbox"/> industry	<input checked="" type="checkbox"/> politics/government	<input type="checkbox"/> other (specify)
		<input type="checkbox"/> invention		

Specific dates 1833-1925 Builder/Architect N/A

Statement of Significance (in one paragraph)

South Frankfort is Frankfort's largest historic residential neighborhood. A strong sense of community and easily discernable neighborhood boundaries are largely responsible for the neighborhood's cohesiveness. The district has few intrusions and a wide variety of architectural styles and building types that are representative of life in Frankfort during the late nineteenth and early twentieth centuries. South Frankfort also is significant for its dramatic site and the manner in which its historic buildings and streets relate to the topography and the important state monuments.

Neighborhood Cohesiveness/Socioeconomic Diversity

A strong sense of community and definite natural and man-made boundaries such as the Kentucky River, Louisville Hill, and the State Capitol contribute to the district's cohesiveness. South Frankfort's independence and strong sense of community have historical precedent. In 1812 South Frankfort formed its own government and declared its independence from the rest of the city until 1850.* Recently South Frankfort residents turned out in large numbers to express their support for the South Frankfort Neighborhood Plan, a plan developed by the city to preserve the unique character of the neighborhood.

The South Frankfort district has few intrusions and is representative of life in Frankfort during the late nineteenth and early twentieth centuries. The variety of building types and architectural styles in the district are evidence of the diverse economic and social standing of the many residents who lived in the neighborhood around the turn of the century. The small vernacular homes, especially in the eastern section of the district, once were inhabited by residents who worked in the industries that were present along the banks of the Kentucky River in South Frankfort until the second quarter of the twentieth century. The larger, more stylish Victorian residences in the district were the homes of downtown merchants, prominent politicians, high ranking government employees, and executives at local industries and distilleries. This diversity among South Frankfort residents is still present today and contributes to the district's cultural richness.

Some of South Frankfort's many distinguished residents were Charles S. Morehead, who was elected governor in 1832 and 1855 and built 217 Shelby Street (photo 34); Governor Beckham who lived at 325 Shelby Street (photo 37); Thomas Todd, judge of the Court of Appeals in 1801 and associate justice of the U.S. Supreme Court in 1807, built and occupied a house at 113 West Todd Street; John Meagher, a prominent merchant in the shoe business in downtown Frankfort for many years, built the home at 507 West Second Street (photo 67) in 1889; George H. Watson, a high

9. Major Bibliographical References

(see continuation sheet)

10. Geographical Data

Acreeage of nominated property 183 acres

Quadrangle name Frankfort East and Frankfort West

Quadrangle scale 1:24000

UMT References

A	<u>1</u> <u>6</u>	<u>6</u> <u>8</u> <u>6</u>	<u>7</u> <u>1</u> <u>8</u>	<u>4</u> <u>2</u> <u>9</u>	<u>3</u> <u>1</u> <u>5</u>
	Zone	Easting		Northing	

B	<u>1</u> <u>6</u>	<u>6</u> <u>8</u> <u>6</u>	<u>1</u> <u>7</u> <u>0</u>	<u>4</u> <u>2</u> <u>8</u>	<u>1</u> <u>4</u> <u>0</u>
	Zone	Easting		Northing	

C	<u>1</u> <u>6</u>	<u>6</u> <u>8</u> <u>5</u>	<u>8</u> <u>2</u> <u>5</u>	<u>4</u> <u>2</u> <u>8</u>	<u>1</u> <u>2</u> <u>0</u>
	Zone	Easting		Northing	

D	<u>1</u> <u>6</u>	<u>6</u> <u>8</u> <u>5</u>	<u>3</u> <u>3</u> <u>5</u>	<u>4</u> <u>2</u> <u>9</u>	<u>4</u> <u>5</u> <u>8</u>
	Zone	Easting		Northing	

E	<u>1</u> <u>6</u>	<u>6</u> <u>8</u> <u>6</u>	<u>1</u> <u>5</u> <u>0</u>	<u>4</u> <u>2</u> <u>9</u>	<u>5</u> <u>3</u> <u>0</u>
	Zone	Easting		Northing	

F	<u> </u> <u> </u>	<u> </u> <u> </u> <u> </u>	<u> </u> <u> </u> <u> </u>	<u> </u> <u> </u> <u> </u>	<u> </u> <u> </u> <u> </u>
	Zone	Easting		Northing	

G	<u> </u> <u> </u>	<u> </u> <u> </u> <u> </u>	<u> </u> <u> </u> <u> </u>	<u> </u> <u> </u> <u> </u>	<u> </u> <u> </u> <u> </u>
	Zone	Easting		Northing	

H	<u> </u> <u> </u>	<u> </u> <u> </u> <u> </u>	<u> </u> <u> </u> <u> </u>	<u> </u> <u> </u> <u> </u>	<u> </u> <u> </u> <u> </u>
	Zone	Easting		Northing	

Verbal boundary description and justification

(see continuations sheets)

List all states and counties for properties overlapping state or county boundaries

state	<u>N/A</u>	code	county	<u>N/A</u>	code
-------	------------	------	--------	------------	------

state	<u>N/A</u>	code	county	<u>N/A</u>	code
-------	------------	------	--------	------------	------

11. Form Prepared By

name/title J. Todd Graham, Preservation Planner

organization City of Frankfort

date March 1982

street & number 315 W. 2nd St.

telephone 502/875-8567

city or town Frankfort

state Kentucky

12. State Historic Preservation Officer Certification

The evaluated significance of this property within the state is:

national state local

As the designated State Historic Preservation Officer for the National Historic Preservation Act of 1966 (Public Law 89-665), I hereby nominate this property for inclusion in the National Register and certify that it has been evaluated according to the criteria and procedures set forth by the Heritage Conservation and Recreation Service.

State Historic Preservation Officer signature

Mary Connor O'Neil

title State Historic Preservation Officer

date 2/18/82

For HCPS use only

I hereby certify that this property is included in the National Register

Delores Byer

Entered in the National Register

date 8/19/82

Keeper of the National Register


Attest:

date

Chief of Registration

**United States Department of the Interior
National Park Service**

**National Register of Historic Places
Inventory—Nomination Form**



Continuation sheet Franklin County, KY.
South Frankfort

Item number 4

Page 1 of 22

EAST SECOND STREET

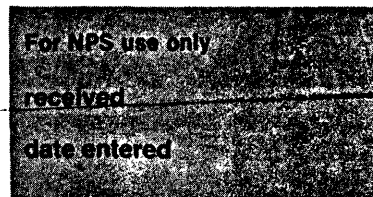
- 110 Betty Hinton
110 E. Second Street 40601
- 111- William Durrett
111½ 111 E. Second Street 40601
- 112 Rebecca-Ruth Candy, Inc.
112 E. Second Street 40601
- 113 Frank Marino
112 Glenn Murray Lane 40601
- 115 Edward A. Farris
312 Ewing Street 40601
- 116 Elizabeth A. Kagin
116 E. Second Street 40601
- 121 Raymond Galbraith
121 E. Second Street 40601
- 122- Pascal and Dora Powell
126 306 Maryland Avenue 40601
- 123 Paul M. Cupp
123 E. Second Street 40601
- 210 Mary W. Bryant
210 E. Second Street 40601
- 212- Urban Renewal & Community Development
216 Agency
202 W. Broadway 40601
- 215 Winfred W. Mitchell
215 E. Second Street 40601
- 217 Jenny M. Buckner
221 E. Second Street 40601
- 218 George E. Mitchell
218 E. Second Street 40601
- 221- Jenny M. Buckner
223 221 E. Second Street 40601
- 222 Maize Boclair, Lelia W. Brittonetal
222 E. Second Street

EAST SECOND STREET (Continued)

- 224 Mrs. Zuelia E. Waiters
224 E. Second Street 40601
- 225 Mrs. Josephine Krank
225 E. Second Street 40601
- 227 Jenny M. Buckner
221 E. Second Street 40601
- 228 John Buckner
221 E. Second Street 40601
- 230- Jenny M. Buckner
230½ 221 E. Second Street 40601
- 231 Merchant M. & Lillie Robinson
231 E. Second Street 40601
- 232 Fred D. Alan
232 E. Second Street 40601
- 233 Dorothy G. Wilson
233 E. Second Street 40601
- 234 Bertha Fleming
136 Greenhill Avenue 40601
- 236 Darrell Willis
236 E. Second Street 40601
- 237 First Corinthian Baptist
Church
237 E. Second Street 40601
- 301 Delores Brown
301 E. Second Street 40601
- 306 Mrs. Leota Thomas
306 E. Second Street 40601
- 307 Robert Calhoun
307 E. Second Street 40601
- 308- Betopoma Estate
310 308 E. Second Street 40601
- 311 Clifton Jones
312 E. Second Street 40601

**United States Department of the Interior
National Park Service**

**National Register of Historic Places
Inventory—Nomination Form**



Continuation sheet Franklin County, Ky. Item number 4 Page 2 of 22
South Frankfort

EAST SECOND STREET (Continued)

EAST SECOND STREET (Continued)

312 Clifton Jones
312 E. Second Street 40601

333 Edgar Mason
333 E. Second Street 40601

313 Flora Coleman
311 E. Second Street 40601

400 YMCA
P.O. Box U 40602

314 Donald Boils
314 E. Second Street 40601

404 YMCA
P.O. Box U 40602

316 Andrew L. Mason, Jr.
316 E. Second Street 40601

WEST SECOND STREET

317 Alexander Oden
317 E. Second Street 40601

114 Warner Hines & George McDonald
903 Louisville Road 40601

318 Clifford Harris
318 E. Second Street 40601

507 Rogers Funeral Home
507 W. Second Street 40601

321 Sylvia Cross
321 E. Second Street 40601

511 Sophronia Smith
511 W. Second Street 40601

322 David Gaines
309 St. Johns Court 40601

515 John & Grace West
515 W. Second Street 40601

323 Cecilia Bush
323 E. Second Street 40601

519 Eddie F. Roberts
307 Esperanza Drive 40601

324 Florence Warren
324 E. Second Street 40601

521 Theodore K. Demerson
521 W. Second Street 40601

326 Don Marshall
251 Lookour Avenue 40601

EAST THIRD STREET

328 Harry Craig
117 Marlow Court 40601

103 Thomas H. Smith
Lawrenceburg, Ky. 40342

329 Ernest Howser
Route 3 40601

107 Margaret Frymire
107 E. Third Street 40601

330 Margaret S. Warren
219 E. Third Street 40601

113- Virginia Harrod
117 215 W. Second Street 40601

331 Alex Sanders
300 Hermitage Drive 40601

116 Eleanor Claxon
116 E. Third Street 40601

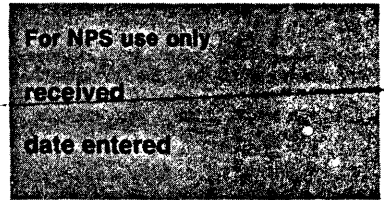
332- Andrew Mason
334 307 St. Johns Court 40601

118 Harvey Beasley, Jr.
118 E. Third Street 40601

119 Margaret Salisbury
119 E. Third Street 40601

United States Department of the Interior
National Park Service

National Register of Historic Places
Inventory—Nomination Form



Continuation sheet Franklin County, Ky. Item number 4 Page 3 of 22
South Frankfort

EAST THIRD STREET (Continued)

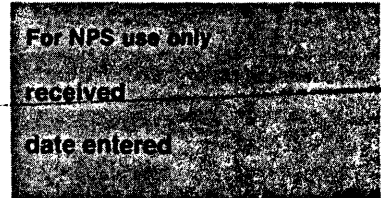
EAST THIRD STREET (Continued)

- 120 Guy Jones
120 E. Third Street 40601
- 122 R.W. Marino
122 E. Third Street 40601
- 123 Randal Fisher
7803 Brownwood Drive
Louisville, Ky. 40218
- 125 Albert Sperath
125 E. Third Street 40601
- 206 William Marshall
P.O. Box 476 40602
- 208 Stonnie Brown
208 E. Third Street 40601
- 212 Lillie Blackburn
212 E. Third Street 40601
- 213 Margaret Riley
112 Reservoir Drive 40601
- 219 Margaret Warren
219 E. Third Street 40601
- 220 Birdie White
222 E. Third Street 40601
- 221 Bessie Anderson
221 E. Third Street 40601
- 222 Alice Samuel
222 E. Third Street 40601
- 223 Pearl Creal
223 E. Third Street 40601
- 224 John Brown
224 E. Third Street 40601
- 226 Arnece Williams
331 Murray Street 40601
- 225- William Fields
227 511 W. Broadway 40601

- 230 Michael Fields
501 W. Broadway 40601
- 300 B.T. Holmes
300 E. Third Street 40601
- 302 Margaret Trowell
302 E. Third Street 40601
- 303 Belma Linderman
303 E. Third Street 40601
- 304- Glenna Robinson
306 304 E. Third Street 40601
- 307 A.F. Williams
228 Langford Ave. 40601
- 310 Armour Blackburn
212 E. Third Street 40601
- 312 Mattie Brookes
312 E. Third Street 40601
- 313 Henry L. Calhoun
313 E. Third Street 40601
- 315 Mattie Brookes
312 E. Third Street 40601
- 317 Martha Doreghy
317 E. Third Street 40601
- 319 James Million
142 Thomson Street 40601
- 321 Charles Hall
303 E. Third Street, Apt. C
40601
- 322 Kermit Harris
322 E. Third Street 40601
- 323 Cecil Warren
323 E. Third Street 40601
- 324 Alice Adams
324 E. Third Street 40601

**United States Department of the Interior
National Park Service**

**National Register of Historic Places
Inventory—Nomination Form**



Continuation sheet Franklin County, Ky. Item number 4 Page 4 of 22
South Frankfort

EAST THIRD STREET (Continued)

- 325 Carlton Ellis
325 E. Third Street 40601
- 328 Stanley Williams
328 E. Third Street 40601

WEST THIRD STREET

- 105 Republican State Committee
105 W. Third Street 40601
- 109- Marietta J. Boswell Estate
113 Farmers Bank 40601
- 112 Minnie Ford
c/o Lawrence Jenkins
Security Trust Bldg.
Lexington, Ky. 40507
- 117 Mason Vansant
117 W. Third Street 40601
- 119 Michael Bennett
119 W. Third Street 40601
- 209, James L. Pulliam
213 Rt. 7, Dove Creek 40601
- 215 Frank McGrath
111 Capital Ave. 40601
- 219 Elizabeth McGrath
219 W. Third Street 40601
- 221 John A. Winans
132 Old Soldiers Lane 40601
- 225- Han Win Enterprises
227 225 W. Third Street 40601
- 229 Martha Rush
120 Tanglewood Drive 40601
- 301 Susan Turner
301 W. Third Street 40601
- 303 Pat Hancock
303 W. Third Street 40601

WEST THIRD STREET (Continued)

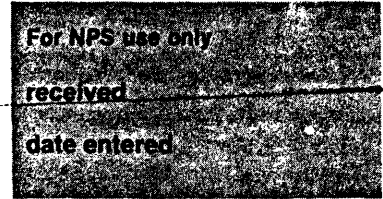
- 307 Vinson Straub
307 W. Third Street 40601
- 311 Nell Blandford
311 W. Third Street 40601
- 314 Alben W. Barkley
314 W. Third Street 40601
- 315, Harold Hockensmith
318 315 W. Third Street 40601
- 319 Elizabeth Leonhard
c/o Bette Berger
1009 Arapabo Trail 40601
- 323 Robert Jaynes
323 W. Third Street 40601
- 327 Elizabeth Butt
425 Shelby Street, Apt. 2
40601

EAST FOURTH STREET

- Lot 40-1 Vacant
Alice Hume
Versailles Road 40601
- 102 Roy Peach
Rt. 7, 40601
- 106 Norma J. Harrod
106 E. Fourth Street 40601
- 110 John Watson
110 E. Fourth Street 40601
- 114 James Tutt
521 Menominee Trail 40601
- 119 Richard Paul
119 E. Fourth Street 40601
- 120 Kenneth Goin
120 E. Fourth Street 40601

**United States Department of the Interior
National Park Service**

**National Register of Historic Places
Inventory—Nomination Form**



Franklin County, Ky.
South Frankfort

Continuation sheet Item number 4 Page 5 of 22

EAST FOURTH STREET (Continued)

WEST FOURTH STREET (Continued)

123- Gerome Gay
125 152 Winding Way Drive 40601

121 Gayles E. Sutton
121 W. Fourth Street 40601

126 Mrs. Charles Duvall
c/o Jane Duvall
515 Leawood Drive 40601

125 Doug Wilson
125 W. Fourth Street 40601

201 Elva Wilson
201 E. Fourth Street 40601

127 Charles Watson
127 W. Fourth Street 40601

205 Maude Rucker
327 Logan Street 40601

211- Bill Lunceford
213 211 W. Fourth Street 40601

209, Rebecca Weitzel
213 213 E. Fourth Street 40601

215 Mary Lutkemeir
215 W. Fourth Street 40601

210 Mary Fogg
210 E. Fourth Street 40601

217 C.B. & Amelia Vinson
217 W. Fourth Street 40601

214 Mary Ellis
214 E. Fourth Street 40601

218- Austin Hockensmith
220 307 Steele Street 40601

219 Agnes Cheshire
223 E. Fourth Street 40601

224 Kay Harrod
224 W. Fourth Street 40601

220 James McQueen
Paul Sawyer Drive 40601

304 Alice Wigglesworth
304 W. Fourth Street 40601

222- Jesse Lee
222½ 509 Logan Street 40601

305 William Miller
305 W. Fourth Street 40601

223 Billy Cheshire
223 E. Fourth Street 4060;

306 Victor Laughlin
306 W. Fourth Street 40601

224- Virginia Barber
226 504 Osage Trail 40601

307, Forrest Hall
308- 307 W. Fourth Street 40601
312

227, Margaret Combs
229 229 E. Fourth Street 40601

309 Walter Lee
309 W. Fourth Street 40601

WEST FOURTH STREET

313 Ursala Gobber
313 W. Fourth Street 40601

108 Ella Kagin
108 W. Fourth Street 40601

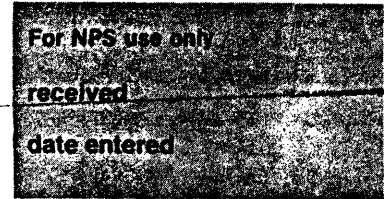
314- Elizabeth Scott
314½ 314½ W. Fourth Street 40601

116 Donald Hunder
116 W. Fourth Street 40601

317- Todd Duvall
317½ 317 W. Fourth Street 40601

**United States Department of the Interior
National Park Service**

**National Register of Historic Places
Inventory—Nomination Form**



Franklin County, Ky.
South Frankfort

Continuation sheet

Item number 4

Page 6 of 22

WEST FOURTH STREET (Continued)

WEST FOURTH STREET (Continued)

- 318, J. Dowling Nicol
325 325 W. Fourth Street 40601
- 320 Buford Watts
322 W. Fourth Street 40601
- 322 Attia Watts
322 W. Fourth Street 40601
- 323 Douglas Bishop
323 W. Fourth Street 40601
- 327 Jane Livingston
125 E. Todd Street 40601
- 402 Shirley Gorman
402 W. Fourth Street 40601
- 406 Lillian Kerrick
623 E. Main Street 40601
- 409 William Graham
409 W. Fourth Street 40601
- 411 J.N. Coffey
411 W. Fourth Street 40601
- 416 William & Ola Hawkins
416 W. Fourth Street 40601
- 417- Bernard Crutcher
419 636 Raven Avenue
- 418- Karen Sayre
420 31 Harmony Landing 40601
- 421 Mrs. W. H. Peel
421 W. Fourth Street 40601
- 423 Marie Glore
423 W. Fourth Street 40601
- 424 Buford Watts
322 W. Fourth Street 40601
- 427 Chester Craft
427 W. Fourth Street 40601

- 428 William Munson
428 W. Fourth Street 40601

ADELE PLACE


- 2-4 Mary M. Moffett
4 Adele Place 40601
- 8-8½ James M. Glenn
512 Capital Ave. 40601
- 10 William Wainscott
131 Randolph Road 40601

EAST CAMPBELL STREET

- 102- J.B. Mullins
102½ 417 Capital Avenue 40601
- 104- Katherine Dutton
106 104 E. Campbell Street 40601
- 110 Delmore Caywood
110 E. Campbell Street 40601
- 114- B.S. Gaines
114½ 505 St. Clair Street 40601
- 116 Emerson Joyce Jr.
116 E. Campbell Street 40601
- 118 Sarah Bacon
118 E. Campbell Street 40601
- 119 William Eddins
119 E. Campbell Street 40601
- 120 Allen Prewitt
4 Admirals Landing 40601
- 121 Brady Stewart
121 E. Campbell Street 40601
- 123 Bertha May
123 E. Campbell Street 40601
- 125 Richard R. Bacon
512 Logan Street 40601

**United States Department of the Interior
National Park Service**

**National Register of Historic Places
Inventory—Nomination Form**



Continuation sheet Franklin County, Ky. Item number 4 Page 7 of 22
South Frankfort

EAST CAMPBELL STREET (Continued)

WEST CAMPBELL STREET (Continued)

207 David Rhodes
207 E. Campbell Street 40601

201- Alice B. Fowler
203 201 W. Campbell Street 40601

211 Richard Duvall
211 E. Campbell Street 40601

205 Earl L. Scott
205 W. Campbell Street 40601

213 John F. Duvall, Jr.
213 E. Campbell Street 40601

208 Harold B. Jeffers
707 Leawood Drive, Apt. 6
40601

214 Willis G. Faust
205 Sioux Trail 40601

209 Manila Gravitt
252 Rancho Court 40601

215- Mary Nicol
215½ 325 W. Fourth Street 40601

212 John Clark
314 Senate Drive 40601

216 Noble J. McDougal
216 E. Campbell Street 40601

214, Donald Yancey
218 218 W. Campbell Street 40601

217- Mrs. Walter Childs
219 219 E. Campbell Street 40601

215 Pat Kennedy
215 W. Campbell Street 40601

218 Leonard Lee
218 E. Campbell Street 40601

217 Kurt Kessler
217 W. Campbell Street 40601

220 Andrew Perkins
220 E. Campbell Street 40601

219 Virginia Darnell
219 W. Campbell Street 40601

222 Mrs. Bertie Ray
222 E. Campbell Street 40601

220 Sara Allen
220 W. Campbell Street 40601

WEST CAMPBELL STREET

108 Mrs. Earl Haydon
108 W. Campbell Street 40601

307- Hazel Fincel
309, 307 W. Campbell Street 40601
311,
315

115 William White
115 W. Campbell Street 40601

312 Pauline Tomlinson
312 W. Campbell

117 Mrs. Hallie Smither
117 W. Campbell Street 40601

314 Nell Wells
314 W. Campbell Street 40601

118 Jake Johnson
118 W. Campbell Street 40601

316 Sy Ramsey
316 W. Campbell Street 40601

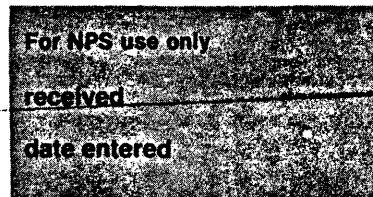
119 Ollie Leathers, Jr.
119 W. Campbell Street 40601

320 Louise Knox
320 W. Campbell Street 40601

120 Mrs. Mary Barrett
120 W. Campbell Street 40601

**United States Department of the Interior
National Park Service**

**National Register of Historic Places
Inventory—Nomination Form**



Continuation sheet Franklin County, Ky.
South Frankfort Item number 4 Page 8 of 22

WEST CAMPBELL STREET (Continued)

- 321 Harold Gordon
321 W. Campbell Street 40601
- 325- Geroma Gay
327 152 Winding Wary Drive 40601
- 329 James Fleming
329 W. Campbell Street 40601
- 401 David Cheek
401 W. Campbell Street 40601

CAPITAL AVENUE


- 201 Mayme Lewis
201 Capital Avenue 40601
- 205 Rudy Yessin
223 Westover Road 40601
- 215 Capital Avenue Condominiums
215 Capital Avenue 40601
- 221 Estelle Sullivan
221 Capital Avenue 40601
- 225 Cletus Allison
225 Capital Avenue 40601
- 309 Thomas Smith
Lawrenceburg, Ky. 40342
- 313 Jeffrey & Marjorie Kells
313 Capital Avenue 40601
- 316- Ilyas & Darlene Ahmad
320 738 Colonial Trace 40601
- 317 Oletta Smither
508 Capital Avenue 40601
- 324 Otis Wood
301 Shelby Street 40601
- 328 William Morris
328 Capital Avenue 40601

CAPITAL AVENUE (Continued)

- 332 Ky. Press Association
332 Capital Avenue 40601
- 417 Janis B. Mullins
417 Capital Avenue 40601
- 418 Harold Johnson
418 Capital Avenue 40601
- 501 Jerry Ragland
501 Capital Avenue 40601
- 508 John Smither
508 Capital Avenue 40601
- 510- Ruth Sims
510½ 510 Capital Avenue 40601
- 511- Mrs. Nelue Longmire
513 511 Capital Avenue 40601
- 512 James Glenn
512 Capital Avenue 40601
- 514 Mrs. Doris Sullivan
514 Capital Avenue 40601
- 517 Sam Parrent
517 Capital Avenue 40601
- 519 Harry Rogers
519 Capital Avenue 40601
- 520 Leslie Dawson
520 Capital Avenue 40601
- 522- Phillip Perry
524 613 Woodland Avenue 40601
- 526- Phillip Perry
528 613 Woodland Avenue 40601
- 616 Jack & Lois Hulette
616 Capital Avenue 40601

**United States Department of the Interior
National Park Service**

**National Register of Historic Places
Inventory—Nomination Form**



Franklin County, Ky.
South Frankfort

Continuation sheet

Item number 4

Page 9 of 22

CONWAY STREET

CONWAY STREET (Continued)

- 214 James Ahler
214 Conway Street 40601
- 216 Wesley Herndon
216 Conway Street 40601
- 220 S.J.S. Associates, Inc.
220 Conway Street 40601
- 223 Overton Parrent
223 Conway Street 40601
- 224 David Kirkpatrick
224 Conway Street 40601
- 225- Glenn Stamper
227 225 Conway Street 40601
- 302 Ross O'Nan
302 Conway Street 40601
- 306 Robert Stucker
306 Conway Street 40601
- 311 James Sutherland
512 Robin Avenue 40601
- 312 Lillian Kerrick
623 E. Main Street 40601
- 313- Damon Moberly
315 Midway, Ky.
- 314- Lillian & Floyd Logan
316 201 Country Lane 40601
- 319- Ray Willoughby
321 145 Pickett Avenue 40601
- 322 Scott Wingate
322 Conway Street 40601
- 324 Robert Slayton
268 Fairway Drive 40601
- 327 Nancy Thornberry
327 Conway Street 40601

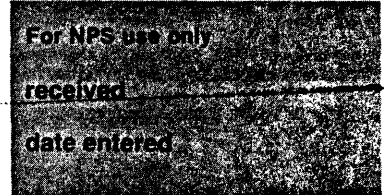
- 400- Mrs. May H. Morris
402 P.O. Box 223 40602
- 406 Mrs. May H. Morris
P.O. Box 223 40602
- 409- Marguerite Johnson
411 411 Conway Street 40601
- 410, Michael Greer
414 414 Conway Street 40601
- 413- Mary Buckley
415 415 Conway Street 40601
- 418 Minnie Cockerill
418 Conway Street 40601
- 419 J. Dowling Nicol
325 W. Fourth Street 40601
- 421 Alex Barber
421 Conway Street 40601
- 422 David Marshall
422 Conway Street 40601
- 425 Lucille Eddins
425 Conway Street 40601
- 429 James Walker
429 Conway Street 40601

EWING STREET

- 300- Joseph Antrobus
300½ 300 Ewing Street 40601
- 302 Todd Crutcher, Jr.
302 Ewing Street
- 304- Mrs. David Mayer Estate
306 304 Ewing Street 40601
- 308 David Bell
Hawkins Lane 40601
- 312 Edward Farris
312 Ewing Street 40601

**United States Department of the Interior
National Park Service**

**National Register of Historic Places
Inventory—Nomination Form**



Franklin County, Ky.

Continuation sheet

South Frankfort

Item number 4

Page 10 of 22

EWING STREET (Continued)

- 316 Charlene Clayton
615 Briar Cliff 40601
- 319 Robert Porter
319 Ewing Street 40601
- 320 Theodore Sauer
320 Ewing Street 40601
- 321 George R. Smith
321 Ewing Street 40601
- 324 Hank Lindsey
324 Ewing Street 40601
- 325- Jake & Joyce Johnson
325½ 118 W. Campbell Street 40601
- 326 Lois Wagy
326 Ewing Street 40601
- 328- Virginia Woodyard
328½ 328½ Ewing Street 40601
- 330 Greg Kring
330 Ewing Street 40601
- 396 Marie Berrie
396 Ewing Street 40601
- 398 Buford Watts
322 W. Fourth Street 40601
- 399 Christine Vickers
399 Ewing Street 40601
- 400 Junie Tutterow
400 Ewing Street 40601
- 401 Emmett S. Harrod
401 Ewing Street 40601
- 402, Quarles Hughes
404 402 Ewing Street 40601
- 405 R.T. Hammond
Rt. 2, Waddy, Ky. 40076

FELMER COURT


- 1 Mrs. Audra Champion
1 Felmer Court 40601
- 2 Eugene Wainscott
2 Felmer Court 40601
- 4 Kath Ligon
4 Felmer Court 40601
- 5 Ronald & Jane George
5 Felmer Court 40601
- 6 Nina Whitehouse
6 Felmer Court 40601
- 7 Jack Church
7 Felmer Court 40601
- 8 Helen Brewer
8 Felmer Court 40601

LOGAN STREET

- 201 David Brooks
201 Logan Street 40601
- 207 Harry Skinner
207 Logan Street 40601
- 209 Mrs. R.M. McDonald
103 Shelby Street 40601
- 208- Elizabeth Wilson
210 210 Logan Street 40601
- 213- James A. Johnson
215 400 E. Third Street 40601
- 212- John Fint
214 Pierce Lane 40601
- 217- Harold A. Robinson
219 740 Blackburn Court 40601
- 221- John P. Abell
223 Route 4 40601

**United States Department of the Interior
National Park Service**

**National Register of Historic Places
Inventory—Nomination Form**



Franklin County, Ky.
South Frankfort

Continuation sheet


Item number 4

Page 11 of 22

<u>LOGAN STREET</u> (Continued)	<u>LOGAN STREET</u> (Continued)
225- John & Thelma Brady 225½ 732 Shelby Street 40601	400 Mary Lynch 400 Logan Street 40601
227- Kenneth B. Shauntee 229 229 Logan Street 40601	404 Joe Withers 404 Logan Street 40601
231 Guy Jones 120 E. Third Street 40601	408- Russell Rodgers 408½ 408 Logan Street 40601
301 Margaret C. Riley 112 Reservoir Road 40601	411, Lambert Suppinger 413 300 Paul Sawyer Drive 40601
305 Charles Wilson 526 Shelby Street 40601	412 Philip Booker 506 Williamsburg Road 40601
309 Debra Lynch 309 Logan Street 40601	416 Mrs. Clayborn Risk 416 Logan Street 40601
312 Martha Anglin 312 Logan Street 40601	417 Mrs. Alexis Parker 417 Logan Street 40601
315 Catherine Shuck 315 Logan Street 40601	418 Martha Brown 418 Logan Street 40601
316 Mary Hughes 316 Logan Street 40601	421 Mrs. Marie Berrie 396 Ewing Street 40601
319 Jouett Sheeting 519 Ann Street 40601	422 Victor Johnson 422 Logan Street 40601
320 Rachel Robinson 320 Logan Street 40601	425 Dorothy Douglas 425 Logan Street 40601
321 Gale Ackett 321 Logan Street 40601	426 Phillip Perry 613 Woodland Avenue 40601
322 Kattie Lou Miller 907 Crosshill Drive 40601	429 Betty Jo Howell 300 Ewing Street 40601
324 Ray Sykes 324 Logan Street 4060	501 Luther Penn 501 Logan Street 40601
326 Mrs. Charles Duvall 515 Leawood Drive 40601	505 James Lewis 505 Logan Street 40601
327 Maude Rucker 327 Logan Street 40601	509 Tilley Pommerina 509 Logan Street 40601

**United States Department of the Interior
National Park Service**

**National Register of Historic Places
Inventory—Nomination Form**



Continuation sheet Franklin County, Ky.
South Frankfort

Item number 4

Page 12 of 22

* LOGAN STREET (Continued)

- 512 Randolph Bacon
512 Logan Street 40601
- 513 John Flowers
513 Logan Street 40601
- 514 Dorothy Norman
514 Logan Street 40601
- 515 James & Sara Call
515 Logan Street 40601
- 517 Arthur Lynch
517 Logan Street 40601
- 518 Roger Crittenden
518 Logan Street 40601
- 519 Vernon McDonald
519 Logan Street 40601
- 522 John Abell
Rt. 6 40601
- 615 James Bailey
615 Logan Street 40601
- 617 William Lynch
617 Logan Street 40601
- 618 Peggy Masters
1045 Cherokee Trail 40601
- 619 Katherine Wilson
619 Logan Street 40601
- 621 David Goin, Jr.
621 Logan Street 40601
- 624 William Masters
1045 Cherokee Trail 40601
- 625 Clay Morris
625 Logan Street 40601
- 626 Cecil S. Harrod Estate
626 Logan Street 40601

LOGAN STREET (Continued)

- 719 James Dawson
719 Logan Street 40601

LYONS COURT

- 1 Robert L. Staton
1 Lyons Court 40601
- 2 Mae Redding
2 Lyons Court 40601
- 3 Frances Roy
3 Lyons Court 40601
- 4 Ester Brown
4 Lyons Court 40601
- 5 Mary Metz
5 Lyons Court 40601
- 6 Elizabeth Perkins
6 Lyons Court 40601
- 7 Ann Weddle
7 Lyons Court 40601

PATTON LANE


- 406- Melvin Ramsey
- 408 305 Leasood Drive 40601
- 413- Pascal Powell
- 415 306 Maryland Avenue 40601
- 421 Thomas F. Loftus
421 Patton Lane 40601

SHELBY STREET

- 100, Jake Johnson
- 102- 118 W. Campbell Street 40601
- 104
- 103 Ethel McDonald
103 Shelby Street 40601
- 106 Arthur Jones
106 Shelby Street 40601

**United States Department of the Interior
National Park Service**

**National Register of Historic Places
Inventory—Nomination Form**



Continuation sheet Franklin County, Ky.
South Frankfort


Item number 4

Page 13 of 22

<u>SHELBY STREET (Continued)</u>	<u>SHELBY STREET (Continued)</u>
107 Robert Polsgrove 107 Shelby Street 40601	229 Virgil Barnard, Jr. 229 Shelby Street 40601
108 Mrs. Margaret H. Penn 108 Shelby Street 40601	301, 303 Otis Wood 301 Shelby Street 40601
110 C.O. Elliston 110 Shelby Street 40601	302 Harriet Fields 210 Commonwealth Blvd. 40601
111 Frank English 111 Shelby Street 40601	306 Eugene Roemele II 306 Shelby Street 40601
112 Mark Armstrong 112 Shelby Street 40601	309 Doctors Place, Inc. 309 Shelby Street 40601
114 Ruth Jones 114 Shelby Street 40601	310 Austin Hockensmith 307 Steele Street 40601
115 William Coblin 115 Shelby Street 40601	317 Ethel Estill 317 Shelby Street 40601
119 Walter Kimbell 119 Shelby Street 40601	323 Don Jeffers 521 Mohegan Trail 40601
121 Chester Moore 121 Shelby Street 40601	325 Mrs. Ryan Thompson Rt. 6 40601
207 Investors Heritage 200 Capital Avenue 40601	328 Frankfort Board of Education 315 Steele Street 40601
211 Harold Johnson 418 Capitol Avenue 40601	405-407 Agnes Gatewood 312 Alexander Avenue 40601
212, 218 King's Daughters King's Daughters Drive 40601	406 Leslie Marshall 406 Shelby Street 40601
216 Ben Bryan, Jr. 216 Shelby Street 40601	409 Rowland Johnson 409 Shelby Street 40601
217 Eleanor Carroll 217 Shelby Street 40601	410 Emma Utterback 410 Shelby Street 40601
223 Betty Hinton 223 Shelby Street 40601	413 Harvey Bixler 413 Shelby Street 40601
224 Bessie Mason 224 Shelby Street 40601	414 Gilmore Dutton 414 Shelby Street 40601

**United States Department of the Interior
National Park Service**

**National Register of Historic Places
Inventory—Nomination Form**



Continuation sheet Franklin County, Ky. Item number 4 Page 14 of 22
South Frankfort

SHELBY STREET (Continued)

SHELBY STREET (Continued)

415 Murvel Blair
415 Shelby Street 40601

522 Ann Wright
522 Shelby Street 40601

417 LouBell McIntosh
417 Shelby Street 40601

526 Charles Wilson
526 Shelby Street 40601

418- Walter Anderson
420 418 Shelby Street 40601

606 John Hughes
606 Shelby Street 40601

421 Marjorie Morris
421 Shelby Street 40601

608 Lucille Barelay
c/o Citizens National Bank
Bowling Green, Ky. 42101

425 Elizabeth Butt
425 Shelby Street
Apt. 2 40601

612, Barbara Wiechers
614 103 Dakota Road 40601

426 John Abell
Route 4 40601

617 Frank Clark
103 Forest Hills Drive 40601

503 Frank Fields
503 Shelby Street 40601

618 Patricia Harrod
618 Shelby Street 40601

506 Marvin Sharfe
506 Shelby Street 40601

620 Charles Duvall
330 Westland Drive 40601

507 Vincent Barr
507 Shelby Street 40601

621 Bessie Meagher
621 Shelby Street 40601

509 Mary Weitzel
509 Shelby Street 40601

622 Mrs. Mary B. Gordon
622 Shelby Street 40601

510 Clyde Saylor, Jr.
510 Shelby Street 40601

623 Kenneth Lovan
623 Shelby Street 40601

513 Charles Cotton
513 Shelby Street 40601

624 Milton Thompson
624 Shelby Street 40601

514 Evelyn Marston
514 Shelby Street 40601

628, Iva Carrol
630 628 Shelby Street 40601

515 Charles Williams
515 Shelby Street 40601

700- Mrs. Alice H. Games
702 702 Shelby Street 40601

517 Owen Caplinger
517 Shelby Street 40601


708 Adna M. Garrett
708 Shelby Street 40601

518 Sue L. Boggs Estate
Farmers Bank 40601

710 Carolyn A. Mathews
708 Shelby Street 40601

**United States Department of the Interior
National Park Service**

**National Register of Historic Places
Inventory—Nomination Form**



Continuation sheet Franklin County, Ky.
South Frankfort

Item number 4

Page 15 of 22

SHELBY STREET (Continued)

- 714 Marjorie A. Murphy
714 Shelby Street 40601
- 718 J.B. & Grace T. Walters
106 W. Todd Street 40601
- 722- Fannie Watts
722½ 722½ Shelby Street 40601
- 724 Mrs. Lettie Young
724 Shelby Street 40601
- 726- E. Otis Grugin
728 728 Shelby Street 40601
- 730 Gail Wells
730 Shelby Street 40601
- 732 Jack Brady
732 Shelby Street 40601
- 736 Mary C. Gorman
736 Shelby Street 40601
- 800 Richard D. Herman, Jr.
800 Shelby Street 40601
- 802 Everett E. Buster
802 Shelby Street 40601
- 804 Mrs. Madelyn F. Pogue
804 Shelby Street 40601
- 806 William S. Riley
112 Reservoir Drive 40601
- 808- Robert S. Smither
808½ 109 Ridge Road 40601
- 810 Mrs. Margaret Nance
810 Shelby Street 40601
- 812 Leonard A. Slade, Jr.
812 Shelby Street 40601
- 814 Robert Ueltschi
814 Shelby Street 40601

SHELBY STREET (Continued)

- 816 Mrs. Susan B. Schoolfield
816 Shelby Street 40601
- 818 William Wiley
818 Shelby Street 40601
- 820- Otis Wood
820½ 301 Shelby Street 40601
- 822 Alvin F. Humphries
822 Shelby Street 40601
- 824 Larry Theriot
824 Shelby Street 40601
- 826 Nancy Jo Penny
826 Shelby Street 40601
- 828 Frank E. Wiley
828 Shelby Street 40601
- 830 Hyman S. Marcus
830 Shelby Street 40601
- 832 Hyman S. Marcus
830 Shelby Street 40601
- 834 Lois Matuszewski
834 Shelby Street 40601

STANLEY STREET


- 301 Frank Taylor
301 Stanley Street 40601
- 309 Sallie Fields
309 Stanley Street 40601

EAST STATE STREET

- 110- Robert Lyons
112 506 Jamestown Court 40601
- 114- Raymond D. Hutcherson
114½ 114 E. State Street 40601
- 116 Mrs. R.R. Elliot
116 E. State Street 40601

**United States Department of the Interior
National Park Service**

**National Register of Historic Places
Inventory—Nomination Form**



Continuation sheet Franklin County, Ky. Item number 4 Page 16 of 22
South Frankfort

EAST STATE STREET (Continued)

- 118 George Gossett
118 E. State Street 40601
- 120 Colette S. Cardwell
120 E. State Street 40601

WEST STATE STREET

- 120 Amanda D. Lange
120 W. State Street 40601
- 122- David L. Balch
122½ 122 W. State Street 40601
- 128 Frank Kaiser
516 Wapping Street 40601
- 130 Mrs. Simeon Willis
18 Dogwood Lane 40601
- 210 Don Nanny & Iva Carroll
628 Shelby Street 40601

LAFAYETTE DRIVE

- 100 Mary L. Nicol
325 W. Fourth Street 40601
- 101- Mrs. Suzanne Bullock
101½ 101 Lafayette Drive. 40601
- 103 William J. Denny
103 Lafayette Drive 40601
- 105 Jack H. Hoover
105 Lafayette Drive 40601

MURRAY STREET


- 122 Mrs. Fannie J. Brown
122 Murray Street 40601
- 124 Theodore Brown
122 Murray Street 40601

MURRAY STREET (Continued)

- 127- James B. Johnson, Jr.
129 133 Langford Avenue 40601
- 131- James B. Johnson, Jr.
133 133 Langford Avenue 40601
- 207- Robert H. Davis
209 209 Murray Street 40601
- 215 Roy C. Fincel
702 E. Main Street 40601
- 218 Jessie Roach
218 Murray Street 40601
- 219 Pearl Maxberry
219 Murray Street 40601
- 220 Henry Garner
220 Murray Street 40601
- 221 Orin Harris
221 Murray Street 40601
- 223- B.T. Holmes
225 300 E. Third Street 40601
- 224 James S. Ellis, Jr.
224 Murray Street 40601
- 228 Alice D. Samuels
222 E. Third Street 40601
- 230 Earl Quincy
230 Murray Street 40601
- 300 Andrew Mason
300 Murray Street 40601
- 306 Blanche Starks
134 Thomson Street 40601
- 308- Ethel R. Walker
308½ 316 Murray Street 40601
- 309 David Gaines
309 St. Johns Court 40601

**United States Department of the Interior
National Park Service**

**National Register of Historic Places
Inventory—Nomination Form**



Continuation sheet ^{Franklin County, Ky.} South Frankfort

Item number 4

Page 17 of 22

MURRAY STREET (Continued)

MURRAY STREET (Continued)

- 310- Mary B. Watson
- 312 312 Murray Street 40601

- 311 Lolita Harvey
- 311 Murray Street 40601

- 316 Mrs. Ethel R. Walker
- 316 Murray Street 40601

- 318 Booker T. Holmes
- 318 Murray Street 40601

- 320 Don Marshall
- 320 Murray Street 40601

- 322 Mrs. Roberta H. Wilson
- 322 Murray Street 40601

- 324 Edwin E. Metcalf
- 324 Murray Street 40601

- 331 Arnece J. Williams
- 331 Murray Street 40601

- 335 Henry L. Calhoun
- 313 E. Third Street 40601

- 410 B.S. Gaines Realty
- 505 St. Clair Street 40601

- 412- Robert P. Dreyer
- 414 420 Ann Street 40601

- 416 J.W. Pierce
- 416 Murray Street 40601

- 417 Phillip Perry
- 417 Murray Street 40601

- 421 Lula C. Roach
- 421 Murray Street 40601

- 422 John S. Bailey
- 422 Murray Street 40601

- 424 Robert Metz
- 424 Murray Street 40601

- 425 Mrs. Clarice P. Brown
- 425 Murray Street 40601

- 426 Don L. Armstrong
- 202 Paul Sawyer Drive 40601


- 428 John E. Reeves
- 428 Murray Street

- 429 Marshall H. Tyler
- 429 Murray Street 40601

- 502 F. Hiram Williams
- 502 Murray Street 40601

United States Department of the Interior
National Park Service

National Register of Historic Places
Inventory—Nomination Form



Continuation sheet Franklin County, Ky. Item number 4 Page 18 of 22
South Frankfort

MURRAY STREET (Continued)


- 503 Mrs. Eunice F. Stark
503 Murray Street 40601
- 504 Kenneth B. Wilborn
504 Murray Street 40601
- 506 Margaret M. Sullivan
506 Murray Street 40601
- 505 John Stark
505 Murray Street 40601
- 508 J. Donald Judy
508 Murray Street 40601
- 509 James S. Rogers
509 Murray Street 40601
- 512 Doyle D. Hagg
102 E. Fourth Street 40601
- 513 Landon Wills
513 Murray Street 40601

MURRAY STREET (Continued)

- 514 Charles M. Hancock
514 Murray Street 40601
- 515 W. O. Snyder
515 Murray Street 40601
- 516 Paul F. Fauri
516 Murray Street 40601
- 518 Austin A. Barnett
518 Murray Street 40601
- 519 Mrs. Jane M. Lutes
519 Murray Street 40601
- 522 Claude D. Bramlett
522 Murray Street 40601

**United States Department of the Interior
National Park Service**

**National Register of Historic Places
Inventory—Nomination Form**



Continuation sheet Franklin County, Ky.
South Frankfort

Item number 4.

Page 19 of 22

STEELE STREET

- 205- Francis H. Vittetow
- 208 208 Steele Street 40601

- 212. Smith Funeral Home
- 212 Steele Street 40601

- 220 Hines and Redman
- 220 Steele Street 40601

- South Frankfort Presbyterian Church
- N.W. Cor. Steele & W. Third Street 40601

- 307 Austin Hockensmith
- 307 Steele Street 40601

- 308 Helen J. Morris
- 213 Woodhill Lane 40601

- 309 Mrs. Iva Read
- 309 Steele Street 40601

- 310 Peter G. Smith
- 310 Steele Street 40601

- 314 Patrick Grugin
- 314 Steele Street 40601

- 315 Frankfort Board of Education
- 315 Steele Street 40601

- 317 Mrs. Retta White
- 317 Steele Street 40601

- 320 Robert E. Rhody
- 320 Steele Street 40601

- 322 Ben Sciantarelli
- 322 Steele Street 40601

- 323 Thomas B. Current
- 323 Steele Street 40601

- 325 John R. Dunn and Lynn B. Sweet
- 325 Steele Street 40601

- 326 James Southerland
- 326 Steele Street 40601

STEELE STREET (continued)

- 327 Mrs. Edith K. Maddox
- 327 Steele Street 40601

- 330- William A. Johnson
- 332 330 Steele Street 40601

- 405 Albert L. Scottow
- 405 Steele Street 40601

- 406 Howard W. Moore
- 406 Steele Street 40601

- 409 Damen Mobery
- 409 Steele Street 40601

- 410 D.R. Hollan
- 410 Steele Street 40601

- 413 Gary V. Beck
- 2 Petticoat Cr. 40601

- 414 William C. Livingston
- 121 Tanglewood Dr. 40601

- 415 Mrs. Evelyn Rice
- 415 Steele Street 40601

- 417- Rebecca Glenn Estate
- 419 417 Steele Street 40601

- 421- Mrs. Alma Z. Smith
- 423 421 Steele Street 40601

- 424- Sallie E. McKinney
- 428 428 Steele Street 40601

- 431 Albert Clark
- 431 Steele Street 40601


- 501- A.V. Gretter
- 503 411 West Campbell St. 40601

- 505- Mrs. Susie S. Coleman
- 509 509 Steele Street 40601

- 514 Herbert F. Smith
- 514 Steele Street 40601

**United States Department of the Interior
National Park Service**

**National Register of Historic Places
Inventory—Nomination Form**



Continuation sheet Franklin County Ky. Item number 4. Page 20 of 22
South Frankfort

STEELE STREET (Continued)

- 518 David L. Fallis
518 Steele Street 40601
- 521 Mrs. Katherine G. Fuss
521 Steele Street 40601
- 522 Mrs. Cynthia Herndon
522 Steele Street 40601
- 523 John L. Hamilton
612 Taylor Ave. 40601
- 526 Ted Wigglesworth
526 Steele Street 40601
- 527 Hugh Hawken Smith
527 Steele Street 40601
- 530 Carroll Sweasy
530 Steele Street 40601
- 531- Forest Sweasy
533 232 Juniper Drive 40601
- 600, Frankfort Investment Corp.
602, 600 Steele Street 40601
606
- 607 Ernest McNabb
607 Steele Street 40601

NEW STREET

- 208- William H. Perkins
211 208 New Street 40601
- 209 Mrs. Marie C. Shaw
209 New Street 40601
- 212- Paul Reardon
214 212 New Street 40601
- 216- William Burris
218 Wash Road 40601
- 222 Charles W. Woolums
222 New Street 40601
- 229 Robert & Ruby Ree
229 New Street 40601
- 231 Frankfort Investment Corp.
231 New Street 40601
- 235 Selbert Hill
306 Parkwood Pl. 40601

QUARLES COURT


- 520 Charles G. Austin
520 Quarles Ct. 40601
- 522 E.D. & Elizabeth W. Brown
308 Coleman Ave. 40601
- 523 Martha Coleman
523 Quarles Court 40601
- 524 James S. Marshall
524 Quarles Court 40601

WOODLAND AVENUE

- 613 Phillip Perry
613 Woodland Avenue 40601
- 617- Glen C. Henning & Edward Mohr
619 7 Regents Park Lane 40601
- 623 Pauline R. Schweier
623 Woodland Avenue
- 627- David Parrish
629 629 Woodland Avenue 40601
- 701 James A. Blaine
701 Woodland Avenue 40601
- 707 Reginald C. Kell
712 Leaward Drive 40601
- 711 Virginia S. Holson
711 Woodland Avenue 40601
- 715 E.A. Burge
715 Woodland Avenue 40601
- 719 Virginia Harrod
215 W. Second Street 40601
- 721 Guy C. Goodall
721 Woodland Avenue 40601

**United States Department of the Interior
National Park Service**

**National Register of Historic Places
Inventory—Nomination Form**



Continuation sheet Franklin County, Ky. Item number 4 Page 21 of 22
South Frankfort

WOODLAND AVENUE (continued)

- 725 Mrs. Emma Jones
725 Woodland Ave. 40601
- 737 Roy Peach
Lawrenceburg, Kentucky
- 741 Charles Maddox
741 Woodland Ave. 40601
- 743 George Templeton
742 Woodland Ave. 40601
- 747 Edward C. Blackwell
747 Woodland Ave. 40601
- 753 Norman Lawson
753 Woodland Ave. 40601
- 613 Phillip Perry
613 Woodland Ave. 40601
- 617- Glen C. Henning & Edward T. Mohr
619 7 Regents Park Lane 40601
- 623 Pauline R. Schweier
623 Woodland Ave. 40601
- 627- David Parrish
629 629 Woodland Ave. 40601

WEST TODD STREET

- 106 Jack B. Walters, Jr.
106 West Todd St. 40601
- 108 William T. Fowler
108 W. Todd St. 40601
- 112 Mrs. R. Evelyn Goins
112 West Todd St. 40601
- 113 LaVerne M. Roach
113 West Todd Street 40601
- 115 Mrs. Dorothy Taylor
115 W. Todd St. 40601
- 116 Mrs. Caroline S. Noman
116 W. Todd St. 40601

WEST TODD STREET (continued)


- 117- Mrs. Inez Morris
119 119 W. Todd St. 40601
- 120 Squire William, Jr.
120 W. Todd Street 40601
- 123 Virginia Harrod
215 W. Second Street 40601
- 124 Michael D. Zimmerman
124 W. Todd Street 40601
- 201 Laura F. Caddell
201 W. Todd Street 40601
- 205 Kenneth S. Rollins
205 W. Todd Street 40601
- 209 Morris Cammack
209 W. Todd Street 40601
- 210 Melvin A. Grant
210 W. Todd Street 40601
- 211- Frances Gay
213 213 W. Todd Street 40601
- 215-17, Franklin Goins
216-18
- 219 Mabel Carter
219 W. Todd Street 40601
- 220 Mrs. Mary Flynn
220 W. Todd Street 40601
- 221 Melvin W. Ramsey
305 Leawood Dr. 40601
- 231 Henry C. Maddox
606 N. Lime St. 40601

EAST TODD STREET

- 104 Josephine Kavanaugh
104 E. Todd St. 40601
- 110 H.K. Rogers
110 E. Todd Street 40601

United States Department of the Interior
National Park Service

National Register of Historic Places
Inventory—Nomination Form



ranklin County, Ky.
Continuation sheet South Frankfort

Item number 4.


Page 22 of 22

EAST TODD STREET (continued)

- 112 E. Bruce Dungan
112 East Todd St. 40601
- 116 Mrs. Kathrya W. Lee
116 East Todd Street 40601
- 118 James Terrell
1213 Hopi Trail 40601
- 120 Zack Saufley
Rt. #6 40601
- 121 First Church of Christ
121 East Todd Street 40601
- 124 Howard Johnson
813 Hillwood Ave. 40601
- 125- Robert Bohannon
127 125 East Todd Street 40601
- 201 Charlie S. Kays
201 East Todd Street 40601
- 202 A. Wallace Howard
202 East Todd Street 40601
- 205 John J. Lynch
205 East Todd Street 40601
- 206 Michael W. Gayhart
206 East Todd Street 40601
- 207 J. Webster Griffin
207 East Todd Street 40601
- 209, Charles R. Vickers
217, 209 East Todd Street 40601
218
- 210 Ray C. Peden
210 East Todd Street 40601
- 214 Louise G. Galtenbrun
214 East Todd Street 40601

EAST TODD STREET (continued)

- 216 Dorothy L. Gray
216 East Todd Street 40601
- 223 Evidean W. Pickett
223 East Todd Street 40601
- 225- H.K. Gayle
227 602 Briar Cliff 40601

United States Department of the Interior
National Park ServiceNational Register of Historic Places
Inventory—Nomination FormContinuation sheet Franklin County, Ky. Item number 7 Page 2
South Frankfort

stylistic ornamentation along the porch or above the windows, the floor plan and basic form of the house remained unchanged (photo 26).

Other types of vernacular housing in South Frankfort are shotgun houses (photo 27); single (photo 28), and double story (photos 29, 30) central passage homes; and single (photo 31), and double story (photo 32) side passage homes. Most of these modest homes lack significant stylistic embellishment but some do exhibit exceptional ornamentation along their porches or gable ends. A notable example is 421 Logan Street (photo 33) which has fine Gothic detailing along the porch as expressed by pairs of chamfered Gothic columns and quatrefoil openings.

The significance of these vernacular housing types stems not from their architectural style but from the rhythm and continuity of scale which are created by the frequency and regularity of their appearance throughout the neighborhood. These vernacular homes also reveal much about the former lifestyle and importance of South Frankfort's working and middle classes.

The district also has many impressive residences in the Queen Anne, Italianate, Colonial Revival, Gothic Revival, and other styles of the nineteenth and early twentieth centuries. The most significant antebellum home is the Governor Morehead house (c.a. 1833, entered on the National Register of Historic Places) which is located at 217 Shelby Street (photo 34). This is an excellent transitional building that contains both Greek Revival and Federal stylistic elements. Other buildings in South Frankfort with Greek Revival detailing of a much later date are the unusual shotgun houses at 121 and 125 East Third Street (photo 35). The building at 121 East Third Street is embellished with such Greek Revival elements as a square corner pier and heavy classical detailing around the entrance. The wide frieze with ornamental iron grilles is a prominent Greek Revival detail present on both buildings.

In the early 1870's the Frankfort Barracks (listed on the National Register of Historic Places) were constructed on the 600 blocks of Shelby Street and Woodland Avenue to house Union soldiers stationed in Frankfort after the Civil War. The barracks are a rare example of military architecture of the post-Civil War period in Kentucky. All the barracks are grouped in pairs except for one group of six units along Shelby Street (photo 36). All of the original openings on the main floor of the buildings have shallow arches of single headers while some on the basement level have flat stone lintels. Some of the barracks have full English basements and elevated porches on the main floor while others have porches at ground level. The turned posts and brackets evident on some of the porches were probably added at the turn of the century.


Later in the 1870's the Italianate style was popular in South Frankfort. Two fine and very similar examples of Italianate architecture are located at 325 Shelby Street (photo 37) and 104 East Todd Street (photo 38). Both buildings exhibit features that are common to late Victorian Italianate buildings such as paired window openings, projecting bays, low pitched roofs, and wide overhanging eaves which are supported by paired brackets. Another building that has Italianate stylistic treatment is 307 West Campbell Street (photo 39). Here brick

United States Department of the Interior
National Park ServiceNational Register of Historic Places
Inventory—Nomination FormFranklin County, Kentucky
South Frankfort

Continuation sheet

Item number 7

Page 3



hood moldings over the windows, in addition to a low pitched roof and paired brackets, lend the building its Italianate character.


By the third quarter of the nineteenth century the Gothic Revival influence was seen in residences in South Frankfort, most notably along the 100 block of East Third Street where several large Gothic Revival dwellings still stand today. The two best preserved examples of this style are 113 (photo 40) and 119 East Third Street (photo 41). The most impressive Gothic features of 119 East Third Street are the three steeply sloped gables with decorative bargeboards and pendants, the pointed arch windows, and the projecting bay windows. The elaborate porch at 113 East Third Street contains some of the best Gothic detailing in Frankfort with its scroll brackets, ornamental pendants, chamfered Gothic columns, and other tracery (photo 42).

The most prevalent architectural style in central South Frankfort is Queen Anne, a term which in this application will be used to describe any multi-storied Victorian house of irregular floor plan that has elaborate ornamentation and a variety of surface textures, materials, and colors. An impressive group of Queen Anne residences is along the 300 block of West Third Street (photo 43). The two buildings pictured exemplify many typical Queen Anne characteristics such as gables decorated with shingles or half timbering, second story corner turrets, massive Medieval chimneys, and windows of various shapes. Other fine examples of this style in South Frankfort are 421 Conway Street (photo 44) which has decorative panels of diagonal clapboarding and exceptional porch detailing; 316 Ewing Street (photo 45) which is noted for its display of decorative wooden lathing and its prominent bay window; 606 Shelby Street (photo 46) which is a fine example of the Queen Anne style scaled down to cottage size; 124 West Todd Street (photo 47) whose ample proportions, massive broad gabled roof, and shingle covered walls reveal the combined influence of the shingle and Queen Anne styles; 506 Shelby Street (photo 48) which utilizes decorative shingles in the gables, on the corner turret, and in an ornamental panel between the first and second floors; and 112 West Third Street (photo 49) which is a late Queen Anne building with an imposing tower and Colonial Revival detailing along the front porch.

The homes built at the beginning of the twentieth century in South Frankfort expressed through their simple lines and lack of ornamentation a reaction against the excessive adornment of the late nineteenth century Victorian styles. The low and broad proportions of the residence at 303 West Third Street (photo 50) is an interesting early example of the Colonial Revival influence on buildings in South Frankfort. The sloping gambrel roof and the broad gambrel dormer are Colonial Revival features although the building still retains the asymmetrical plan of earlier Victorian styles. Substantial blocky houses of brick or frame construction in the Arts and Crafts/Cubic style are particularly evident along Shelby Street. These buildings have simple lines, hip or gable roofs, dormer windows, massive chimneys, and little ornamentation other than some Colonial Revival details. The handsome building at 513 Shelby Street (photo 51) has the hipped roof, dormer windows, massive chimneys, plain

United States Department of the Interior
National Park Service

National Register of Historic Places
Inventory—Nomination Form



Continuation sheet Franklin County, Kentucky Item number 7 Page 4
South Frankfort

stone lintels, and classically detailed front porch indicative of this style.

The Chicago School had a strong stylistic influence on two buildings in South Frankfort, one of which, 509 Shelby Street (listed on the National Register of Historic Places, photo 52), was actually designed by Frank Lloyd Wright. This building exemplifies the School's emphasis on horizontals as expressed by the low hipped roof, wide overhangs, and banks of windows. The building at 123 West Todd Street (photo 53) has utilized similar design elements as 509 Shelby Street, but it is more compatible with neighboring buildings through the use of building materials, hipped dormers, and a porch design common to the neighborhood.

Numerous buildings constructed in the first two decades of the twentieth century were in the bungalow style. These homes usually had a single story with broadly pitched, overhanging gables. Two good examples of this style are 800 and 802 Shelby Street (photo 22).

During the 1920's some homes in South Frankfort were built in styles reminiscent of foreign, often romantic places as evidenced by the presence of a Mission style home at 508 Capital Avenue (photo 54) and Elizabethan style homes (photo 23) on Shelby Street overlooking the Capitol.

Many of the nonresidential buildings in the district are corner stores, churches, and schools. Many sections of South Frankfort had corner stores around the turn of the century. The most impressive remaining corner store is located at the northeast corner of Logan and East Third Street. (photo 55) Two examples of ecclesiastical architecture in South Frankfort are the modest double entrance black church at 315 East Third Street (photo 56) and South Frankfort Presbyterian Church (c.a. 1904) (photo 57) at the northwest corner of Steele and West Third Street. The building at 109-113 West Third Street (c.a. 1850) (photo 58) had been a school in the nineteenth century but was converted to a duplex around the turn of the century. Another school building of much later date is Frankfort High School at 328 Shelby Street (c.a. 1925) (photo 59).

United States Department of the Interior
National Park ServiceNational Register of Historic Places
Inventory—Nomination Form

For NPS use only
received
date entered

Continuation sheet Franklin County, Kentucky
South Frankfort Item number 8

Page 2

ranking official with the George T. Stagg distillery, constructed the impressive residence at the northeast corner of Todd and Shelby streets (photo 47); and George A. Lewis, the editor and publisher of Frankfort's newspaper, the Roundabout, around the turn of the century lived in an impressive Queen Anne residence on Fourth Street.

Significant Site

The special character of the South Frankfort neighborhood is derived not only from the historic and architectural significance of individual buildings but also from the manner in which the buildings and streets relate to the dramatic topography and monuments in the neighborhood. Many of South Frankfort's historic buildings can be viewed against the dramatic backdrop of surrounding hills or the imposing Capitol building (photo 1a - 1920's view of the neighborhood). After a great deal of debate, the hill at the northern terminus of the South Frankfort neighborhood was selected as the most suitable location for the State Capitol (photo 60) and Governor's Mansion (photo 61). This dramatic location was especially appropriate for these important state monuments because of its visibility from miles away.

After the present site of the Capitol finally was decided upon, Main Street was renamed Capital Avenue and was widened and extended north to create a handsome avenue leading from the Kentucky River to the State Capitol (photo 62). Efforts were made to install a median and widen Cross Street, later renamed Fourth Street, to provide an east-west axial balance to the prominent north-south axis created by Capital Avenue but this plan only was carried out along two blocks of West Fourth Street (photo 63).

Soon after the completion of the State Capitol two handsome apartment buildings were constructed on State Street and many bungalows and period homes were constructed along the base of Louisville Hill to overlook the Capitol grounds (photos 64, 65).

Architectural Diversity

Since significant growth did not occur in South Frankfort until after 1850, the evolution of architectural styles during the Victorian era and the early twentieth century can be seen in the stylistic treatments of many buildings in the district. The district contains residential buildings that are representative of the following styles: Greek Revival, Gothic Revival, Italianate, Queen Anne, Colonial Revival, Arts and Craft/Cubic, Prairie, Craftsman Bungalow, and period homes in romantic styles like Elizabethan and Mission.

In addition to residential buildings, two turn-of-the-century churches and three corner stores are present in the district.

United States Department of the Interior
National Park ServiceNational Register of Historic Places
Inventory—Nomination Form

For NPS use only
received _____
date entered _____

Continuation sheet Franklin County, Kentucky Item number 8 Page 3
South Frankfort

HISTORY


The first settlement in South Frankfort took place prior to 1800 as a result of the need for a ferry to provide transportation across the Kentucky River. Only four buildings were standing in South Frankfort before 1800.¹ Two of these buildings were cabins. One cabin was located on the site of the Second Street School and the other on Murray Street. The other two buildings were a home on Shelby Street and an old brick seminary.

South Frankfort became a separate corporation by an act of the legislature on February 1, 1812. By this time many of South Frankfort's streets were named after important landowners and statesmen. Shelby Street was named after Governor Isaac Shelby; Logan Street was named for General Benjamin Logan, a renowned Indian fighter and statesman; Ewing Street took the name of Col. Baker Ewing, the first registrar of the Land Office and a prominent businessman; and Murray Street was named in honor of William Murray, the attorney general.² At this time, Fourth Street was called Cross Street and Capital Avenue was called Main Street. Cross Street was renamed Fourth Street in 1897 and Main Street was extended south of Todd Street and renamed Capital Avenue in 1905 when the new Capitol was under construction.

By 1830, the population of South Frankfort was still less than 200 persons.³ The small size of this community was evident by the common practice of blocking public streets to traffic. The minutes of the town of South Frankfort often cited individuals for fencing across Main Street, which is now bustling Capital Avenue. Another interesting practice during the 1830's was the sale of unused portions of streets to residents. Portions of Main Street, Third Street, and Second Street were sold about this time with the entire end of Conway Street south of Campbell Street selling for only three dollars.

The difficulty of traveling between North and South Frankfort impeded the growth of South Frankfort. In 1806 a pontoon bridge made of anchored boats covered with planks was completed at the end of Ann Street to connect North and South Frankfort. The first permanent bridge was constructed across the Kentucky River in 1816.⁴ The bridgekeeper's residence and the toll house stood on the present site of the old YMCA building on Bridge Street.

South Frankfort did not experience significant growth until the 1850's, soon after a new covered bridge was completed across the river and South Frankfort and North Frankfort were consolidated under the same government in 1850. The impact of the railroad brought about an increase in business activity downtown about that time. North Frankfort's need for residential and industrial expansion into other nearby areas, and the need for South Frankfort to gain unrestricted access to the businesses and churches in North Frankfort were important reasons for the merger of the two towns in 1850. Disputes over property rights that resulted from the consolidation were not settled until thirty years later.

United States Department of the Interior
National Park ServiceNational Register of Historic Places
Inventory—Nomination Form

Continuation sheet Franklin County, Ky.
South Frankfort Item number 8 Page 4

* HISTORY (Continued)

South Frankfort, like the rest of Frankfort, was in turmoil during the Civil War due to the alternating of command by the Union and the Confederate troops. The Frankfort Barracks on Shelby Street and Woodland Avenue were constructed in 1871 by Alexander Goldsmith Brawner to house the cavalry of the Ninth Pennsylvania Volunteers. This military complex, which also at one time included a guardhouse, a bakery, a hospital, and other wood frame buildings, was leased to the Federal government from January 1872 until 1876 for \$250 per month.⁵ This site was chosen because of its proximity to Coleman's Spring. While the infantry remained in South Frankfort, the grounds where the Capitol now stands were used as a parade ground.

The plentiful supply of water was partly responsible for the early residential and industrial settlement of South Frankfort. In the nineteenth century the South Frankfort neighborhood was supplied by three springs: Mitchell's Spring which was located near Ewing Street; Coleman's Spring which was at the end of Steele Street; and Sayres Spring which was in the area bounded by Capital Avenue, Logan Street, Fourth Street, and Campbell Street. In addition to these springs, a few public wells also supplied water to residents during the early nineteenth century. Public wells were located at the corners of Second and Shelby Streets, Steele and Third Streets, and in front of 417 Shelby Street.

As early as 1806, E. Spillsbee Coleman established a tanyard near a spring later known as Coleman's Spring. More important to industrial development than the springs was the area's proximity to the Kentucky River which attracted many industries along South Frankfort's banks during the latter part of the nineteenth century. An 1882 map of South Frankfort reveals that many industries were located in the eastern and northern sections of South Frankfort along the river. The large Hermitage Distillery complex, owned by W.A. Gaines, occupied most of the land east of Hermitage and Fowler Streets to the river. Nearby on Murray Street was a large cooper shop where whiskey barrels were made. This distillery complex, which had a production capacity of 100 barrels a day, went out of business during the Prohibition.⁶ Many of these distillery buildings were used soon afterwards by the Brown Iron Furniture Company which specialized in upholstered and overstuffed furniture. After some successful years in the 1920's this company went out of business during the Depression in the 1930's. Nothing remains of this once formidable industrial complex except the modest homes that surrounded the industry and provided housing for the workers.

Other industries present in South Frankfort in the late nineteenth century were a sawmill at the end of East Fourth Street, a sawmill and a planing mill on the present site of St. John's Court, a brickyard located between Logan and Capital Avenue north of Second Street, another brickyard on the 100 block of Shelby Street, the Frankfort Elevator Coal Company at the end of Steele Street, and a slaughterhouse at the corner of Logan and River streets.

United States Department of the Interior
National Park Service

National Register of Historic Places
Inventory—Nomination Form



Continuation sheet Franklin County, Kentucky Item number 8
 South Frankfort

Page 5


HISTORY (Continued)

The industrial development of Frankfort in the latter part of the nineteenth century created a demand for labor and nearby housing. In response to this demand a densely populated neighborhood was established in the northeastern section of South Frankfort in the vicinity of some of these industries. Historically this area of South Frankfort always had a large black population. The modest homes, small lots, and ethnic character of this neighborhood are still evident today. One building of particular historic importance in the neighborhood is 228 East Second Street (photo 32) which once housed the Winnie A. Scott Memorial Hospital. The hospital served black patients until they were admitted to King's Daughters Hospital during the 1960's. The hospital began as the Women's Improvement Club in 1903 and was open for patients as an operational hospital by December 1910.⁷ The founder of the hospital, Miss Scott, was a high school teacher at the Clinton Street School. The hospital had seven or eight rooms plus an operating room. Doctors Berry, Offutt, and Underwood were among those who practiced there. After the hospital closed in the 1960's, it became an apartment house. This building which has changed little in appearance, has symbolic importance as a landmark of segregation in Frankfort.

*According to the Acts of the Kentucky General Assembly of 1809-1810, South Frankfort was recognized as a town in 1810.

United States Department of the Interior
National Park Service

National Register of Historic Places
Inventory—Nomination Form



Continuation sheet Franklin County, Ky. Item number 8 Page 6
South Frankfort

FOOTNOTES

¹ "North Frankfort and South Frankfort Became One in 1850,"
State Journal, 4 June 1961.

² Jennie Morton, "Streets of the Capital," Register of the
Kentucky Historical Society, 13 (1915), 55-56.

³ Ermina J. Darnell, South Frankfort, Kentucky (Frankfort
Ky.: Roberts Printing Co., 1947), p.11.

⁴ Ibid., p.4.


⁵ "Frankfort Barracks District," National Register of
Historic Places Nomination Form, 20 November 1975, sec. 8, p.1.

⁶ L.F. Johnson, History of Franklin County, Kentucky
(Frankfort, Ky.: Roberts Printing Co., 1912), p.271.

⁷ Information from Teresa McDaniel's conversations with
E. Second Street residents in August 1981.

**United States Department of the Interior
National Park Service**

**National Register of Historic Places
Inventory—Nomination Form**



Continuation sheet

Franklin County, Kentucky
South Frankfort

Item number 9

Page 2

BIBLIOGRAPHY

An Atlas of Franklin County, Kentucky.
Philadelphia: D.J. Lake & Co., 1882.

Darnell, Ermina J. Filling the Chinks.
Frankfort, Ky: Roberts Printing Co., 1966.

- - - - - South Frankfort, Kentucky.
Frankfort, Ky.: Roberts Printing Co., 1947.

"Frankfort Barracks District." National Register
of Historic Places Nomination Form, 20 November 1975.

Johnson, L.F. History of Franklin County, Kentucky.
Frankfort, Ky.: Roberts Printing Co., 1912.

Morton, Jennie. "Streets of the Capital." Register
of the Kentucky Historical Society, 13 (1915), 55-56.

"North Frankfort and South Frankfort Became One
in 1850." State-Journal, 4 June 1961.

**United States Department of the Interior
National Park Service**

**National Register of Historic Places
Inventory—Nomination Form**

For NPS use only

received

date entered

Continuation sheet Franklin County, Kentucky
South Frankfort Item number 10


Page 2

Verbal Boundary Description

Beginning at the southeast corner of the intersection of Capital Ave. and E. Second St., the boundary runs east along the northern property line of lot number 36-1, then north across E. Second St. to run along the western property line of 35-12 to Battle Alley; thence E along the S side of Battle Alley to Logan St.; thence S along the West side of Logan St. to a point approximately midway along the eastern property line of 35-7; thence E along the rear property lines of the lots facing on the north side of E. Second St. to the Ky. River including lots 44-5, 44-6, 35-5 and 36-5; thence SE along the Ky. River to the SE corner of lot 50-10; thence W along the N side of E. Second St. to Fowler St.; thence S along the W side of Fowler St. to E. Third St.; thence W along the N side of E. Third St. approximately 100' and then S along the eastern property line of 53-9; thence W along the rear property lines of the lots facing on the S side of E. Third St. to the SE corner of 53-2; thence S along the rear lot lines of properties fronting on the E side of Murray St. to E. Fourth St.; thence W along the N side of E. Fourth St. to the SE corner of 46-17; thence S along the W side of Murray St.; thence E across Murray St. to the NE corner of 57-27; thence S along the rear lot lines of properties fronting on the E side of Murray St. to E. Todd St.; thence W along the N side of E. Todd St. to the intersection of E. Todd St. and Briarcliff; thence S along the W side of Briarcliff to the SE corner of 49-14; thence W along the rear property lines of the lots facing on the S side of E. Todd St. to 49-3; thence S along the eastern property lines of 49-28 and 49-27 to Briarcliff; thence E along the S side of Briarcliff and then proceed S, W, and N to include the Governor's Mansion and State Capitol grounds to the NE corner of lot 7-22; thence S, W, and N to include lot 7-22 and then N along the rear lot lines of properties facing on the W side of Shelby St. to lot 7-2; then continue N along the E side of Commonwealth Pl. to Lafayette Dr.; then proceed N across Lafayette Dr. and along the E side of Woodland Ave. to 27-13; thence W across Woodland Ave. proceeding in a westerly direction along the southern lot line of 5-54 and the rear lot lines of 5-50 and 5-49; thence N along the western lot line of 5-49 and across New St. to the SE corner of lot 5-36; thence W along the southern lot line of 5-36 and then N along the rear property lines of those lots facing on the W side of Steele St. to Coleman Ave.; thence W along the N side of Coleman Ave. to the SE corner of 10-9; thence N along the eastern lot line of 10-9 and then W along the rear lot lines of properties facing on the S side of W. Campbell St. to Marshall Ct.; thence N along the E side of Marshall Ct. across W. Campbell St. to continue N along the rear property lines of those lots facing on the W side on Conway St. to Patton Lane; thence W along the N side of Patton Lane across Ewing St. to run along the southern lot line of 5-17; thence N along the rear lot lines of properties facing on the west side of Ewing St. to Weber Ct.; thence N across Weber Ct. to proceed W, N,

**United States Department of the Interior
National Park Service**

**National Register of Historic Places
Inventory—Nomination Form**



Continuation sheet Franklin County, KY.
South Frankfort

Item number 10

Page 3

and E to include 3-1, 3-2, 3-3, 3-4, and 3-5; thence S along the W side of Ewing St. to lot 5-7; thence proceed E across Ewing St. to run E, S, and N to exclude lot 6-26; thence continue N along the rear lot lines of properties facing on the W side of Conway St.; thence E along the northern lot line of 6-5 and S along the front lot lines of 6-5 and 6-6 on Conway St.; thence E across Conway St. to run along the northern property lines of lots 12-13, 12-11, and 12-10 to Thomas Pl.; thence N along the E side of Thomas Pl. to the NW corner of 12-7; thence E, N, and then E along the rear property lines of 12-3 and 12-4 to Steele St.; thence S along the W side of Steele St. to the NE corner of 13-8; thence E along the S side of W. Third St. to lot 20-8; thence N across W. Third St. to run along the E property line of 19-8; thence W along the N lot line of 19-8 to Hanna Place; thence N along the E side of Hanna Pl. to the SW corner of lot 19-2; thence E along the rear lot lines of 19-2 and 19-3 to Shelby St.; thence N along the E side of Shelby St. to the SW corner of 29-7; thence W across Shelby St. to run W along the southern property line of 18-11; thence N along the rear property lines of those lots that face on the W side of Shelby St.; thence E along the N property lines of 18-4 and 29-1; thence S along the eastern property lines of those properties that face on the E side of Shelby St. to a point approx. midway along the rear property line of 30-9; thence E and S to include 30-6 to W. Third St.; thence E along the N side of W. Third St. across Capital Ave. to the SW corner of lot 36-14; running N along the E side of Capital Ave. to the point of beginning.

(Numbers refer to Franklin County Property Map F-9. The boundaries and the nomination form can be reviewed at City Hall, 315 West Second Street.)