

REGISTERED NATIONAL  
HISTORIC LANDMARKS

Negative No. 4911

Subject Casa Abrego, 1834

Date Apr. 15, '68

Locality 592 Abrego Street, Monterey, Calif

Charles W. Snell



REGISTERED NATIONAL  
HISTORIC LANDMARKS

Negative No. 4915 ✓

Subject Cooper-Moleva House, 1829-37

Date Apr. 15, '68 Locality 508 Munras Ave., Monterey, Calif. By Charles W. Snell



Negative No. 4910 ✓

Subject Casa Amesti, 1834-55

Date Apr. 15, '68 Locality 516 Polk Street, Monterey, Calif. By Charles W. Snell



Negative No. 4913

REGISTERED NATIONAL  
HISTORIC LANDMARKS

Subject Casa Madariga  
<sup>a</sup>  
A

Date Apr. 15, '68 Locality Abrego and Church Sts.,  
Monterey, California

By Charles W. Snell





Subject Casa Pacheco, 1840

REGISTERED NATIONAL  
HISTORIC LANDMARKS

Negative No. 4907

Date Apr. 15, '68 Locality 602 Abrego St., Monterey, Calif. By Charles W. Snell



Negative No. 4923 ✓

Subject First Federal Court House (Casa de La Torre) 1836

REGISTERED NATIONAL  
HISTORIC LANDMARKS

Date Apr. 15, '68 Locality 599 Polk St., Monterey, Calif. By

Charles W. Snell



Subject Stokes Adobe, 1837

REGISTERED NATIONAL  
HISTORIC LANDMARKS

Negative No. 4924 ✓

Date Apr. 15, '68 Locality 500 Hartnell St., Monterey, Calif. By Charles W. Snell



Estrada Adobe, 1824-49

Negative No. 4912

Subject ~~Casa Rodriguez 1830, 1838~~

REGISTERED NATIONAL  
HISTORIC LANDMARKS

Date Apr. 15, '68 Locality 456 Tyler St.  
~~380 Alvarado St., Monterey, Calif.~~ By Charles W. Snell



Negative No. 4921 ✓

Subject Casa Alvarado, 1836 S.W. corner of Dutra and Jefferson Sts.,

REGISTERED NATIONAL  
HISTORIC LANDMARKS

Date Apr. 15, '68 Locality 510 Dutra Street  
Monterey, California

By Charles W. Snell



REGISTERED NATIONAL  
HISTORIC LANDMARKS

Negative No. 4914 ✓

Subject Juan Bautista Alvarado House, 1834-74

Date Apr. 15, 1968 Locality Monterey, California

By Charles W. Snell



REGISTERED NATIONAL  
HISTORIC LANDMARKS

Negative No. 4920 ✓

Subject Underwood-Brown Adobe, 1843

Date Apr. 15, '68 Locality South end of Friendly Plaza, Men By Charles W. Snell  
Monterey, California



REGISTERED NATIONAL  
HISTORIC LANDMARKS

Negative No. 4925 ✓

Subject House of the Four Winds, 1835 540 Calle Principal, near Madison Street

Date Apr. 15, '68 Locality Monterey, Calif.

By Charles W. Snell





REGISTERED NATIONAL  
HISTORIC LANDMARKS

Negative No. 4929 ✓

Subject Casa Vaguez<sup>S</sup>

Date Apr. 15, '68 Locality 546 Dutra Street,  
Monterey, California

By Charles W. Snell





MONTEREY CUSTOM HOUSE, California. One of the most historic buildings in California, over which flags of Spain, Mexico, and the United States have flown. On July 7, 1846, Commodore Sloat raised the American flag at the Custom House, proclaiming that henceforth California would be a part of the United States.

National Park Service photograph, 1958



MONTEREY CUSTOM HOUSE, California. One of the most historic buildings in California, over which flags of Spain, Mexico, and the United States have flown. On July 7, 1846, Commodore Sloat raised the American flag at the Custom House, proclaiming that henceforth California would be a part of the United States.

National Park Service photograph, 1958



Cooper-Moleva House, Monterey, California

NPS Photo, 1968

4915

Cooper-Moleva House  
Monterey, Calif.



Casa Amesti, Monterey, California

NPS Photo, 1968



4910

Casa Amesti  
Monterey, Calif.

5-5

NATIONAL HISTORIC LANDMARK



First Brick House, Monterey, California

NPS Photo, 1968



4934

First Brick House  
Monterey, California

NATIONAL HISTORIC LANDMARK

NATIONAL HISTORIC LANDMARK



House of the Four Winds, Monterey, California

NPS Photo, 1968

4925

House of the Four Winds  
Monterey, California

NATIONAL HISTORIC LANDMARK



Casa Gutierrez, Monterey, California

NPS Photo, 1968

4922  
Casa Gutierrez  
Monterey, California

NATIONAL HISTORIC LANDMARK





Stokes Adobe, Monterey, California

NPS Photo, 1968

Stokes Adobe 4924  
Monterey, Calif

NATIONAL HISTORIC LANDMARK



Casa Alvarado, Dutva Street, Monterey, California

NPS Photo, 1968



4921

Casa Alvarado  
Dutra St., Monterey Calif

NATIONAL HISTORIC LANDMARK



Pacific House, Monterey, California

N.P.S. Photo, 1958

Pacific House, 1847  
Monterey, California

48

N.P.S. Photo, 1958

NATIONAL HISTORIC LANDMARK



ONE WAY

Schwabacher

Co

Muller's

351

Larkin House  
Monterey, California

Neg. 351

N.P.S. Photo, 1958



NA

1

2

3

4



UNITED STATES DEPARTMENT OF THE INTERIOR  
NATIONAL PARK SERVICE

**NATIONAL REGISTER OF HISTORIC PLACES  
PROPERTY PHOTOGRAPH FORM**

FOR NPS USE ONLY

RECEIVED

DATE ENTERED

SEE INSTRUCTIONS IN *HOW TO COMPLETE NATIONAL REGISTER FORMS*  
TYPE ALL ENTRIES -- ENCLOSE WITH PHOTOGRAPH

**1 NAME**

HISTORIC Monterey Old Town District

AND/OR COMMON

Monterey Old Town District

**2 LOCATION**

CITY, TOWN

Monterey

\_\_\_\_ VICINITY OF

COUNTY

Monterey

STATE

California

**3 PHOTO REFERENCE**

PHOTO CREDIT

James Dillon

DATE OF PHOTO Sept. 1975

NEGATIVE FILED AT

Historic Sites Survey, National Park Service, 1100 L Street NW.,  
Washington, D.C. 20240

**4 IDENTIFICATION**

DESCRIBE VIEW, DIRECTION, ETC. IF DISTRICT. GIVE BUILDING NAME & STREET

PHOTO NO

View north into Polk Street, from the Stokes Adobe.

Form No. 10 (2014)  
Rev. 10-10-10

UNITED STATES DEPARTMENT OF THE INTERIOR  
NATIONAL PARK SERVICE

FOR INFO USE ONLY





UNITED STATES DEPARTMENT OF THE INTERIOR  
NATIONAL PARK SERVICE

**NATIONAL REGISTER OF HISTORIC PLACES  
PROPERTY PHOTOGRAPH FORM**

FOR NPS USE ONLY

RECEIVED

DATE ENTERED

SEE INSTRUCTIONS IN *HOW TO COMPLETE NATIONAL REGISTER FORMS*  
TYPE ALL ENTRIES -- ENCLOSE WITH PHOTOGRAPH

**1 NAME**

HISTORIC Monterey Old Town District

AND/OR COMMON

Monterey Old Town District

**2 LOCATION**

CITY, TOWN

Monterey

\_\_\_ VICINITY OF

COUNTY

Monterey

STATE

California

**3 PHOTO REFERENCE**

PHOTO CREDIT

James Dillon

DATE OF PHOTO

Sept. 1975

NEGATIVE FILED AT

Historic Sites Survey, National Park Service, 1100 L Street NW.,  
Washington, D.C. 20240

**4 IDENTIFICATION**

DESCRIBE VIEW, DIRECTION, ETC. IF DISTRICT, GIVE BUILDING NAME & STREET

PHOTO NO

View west from the junction of Hartnell and Polk Streets,  
Stokes Adobe on left. Madison Street visible center.




Monterey Historic District

Sept. 1925 James Dillon, NPS

Junction of Pacific and Madison Sts.

8740

THIS PAPER MANUFACTURED BY KODAK



Monterey Historic District  
James Dillow, NPS Sept 1975  
View east from just east of  
The Doud House.

8750



Monterey Historic District  
James Dillon NPS SEPT 1975  
View east from just east of the  
Doud House

8740





Monterey Historic District

Sept 1975 James Willow, NPS

View northwest from just east of  
The Ford House

8750



My brave associates, partners of my toil, my feelings, and my fame, Can Moan's words add vigor to the virtuous energies which inspire your hearts no! you have judgd as I have the baseness of the crafty plea by which these bold Mexican would delude, you, they seek time only for the villainous purpose of enslaving you. Then now the horrid note of preparation for scenes of deeper carnage is stealing, silently on - the blood stained banner of Mexico wave their ensanguined folds o'er the chains of the Noble and the brave, I think I see them now, ah - e - e - horrid light - boy give me some gin to revive me - forward and storm the works there is only one soldier in the fort - March

Music strike up -



Taking of Monterey Oct-20th 1842 by the  
 Frigate United States & Sloop of War Cyane - Lat 36° 38' N in New California

Monterey Old Town HD



1. Casa Alvarado, 1836

S.W. Corner of Dutra and  
Jefferson Sts.,  
510 Dutra Street

Montesey, California

April 15, 1968

Charles W. Snell

Western Reg. Neg. 4921



2, Casa Vaguez  
5  
A  
546 Dutra Street  
Monterey, California

In Southern Historic  
District

April 15, 1968

Charles W. Snell

Western Reg. Neg. 4929



6 Underwood-Brown Adobe, 1843  
South end of Friendly Plaza  
Monterey, California

*IN Southern  
Historic District*

April 15, 1968

Charles W. Snell

Western Reg. Neg. 4920





7 Casa Gutierrez, 1836-37 (left)

590 Calle Principal  
Monterey, California

in Southern  
Historic District

April 15, 1968

Charles W. Snell

Western Neg. Neg. 4922



8 House of the Four Winds, 1835  
540 Calle Principal, near Madison St.,  
Monterey, California

1 N Southern  
Historic  
District

April 15, 1968

Charles W. Snell

Western Reg. No. 4925





11 Juan Bautista Alvarado House, 1834-74

490-98 Alvarado Street  
Monterey, California

*IN Southern  
Historic  
District*

April 15, 1968

Charles W. Snell

Western Neg. Neg. 4914



12 Cooper-Moleva House, 1889-37

508 Maras Ave.,  
Monterey, Calif.

In Southern  
Historic District

April 15, 1968

Charles W. Snell

Western Reg. Neg. 4915



13 Casa Amesti, 1834-55

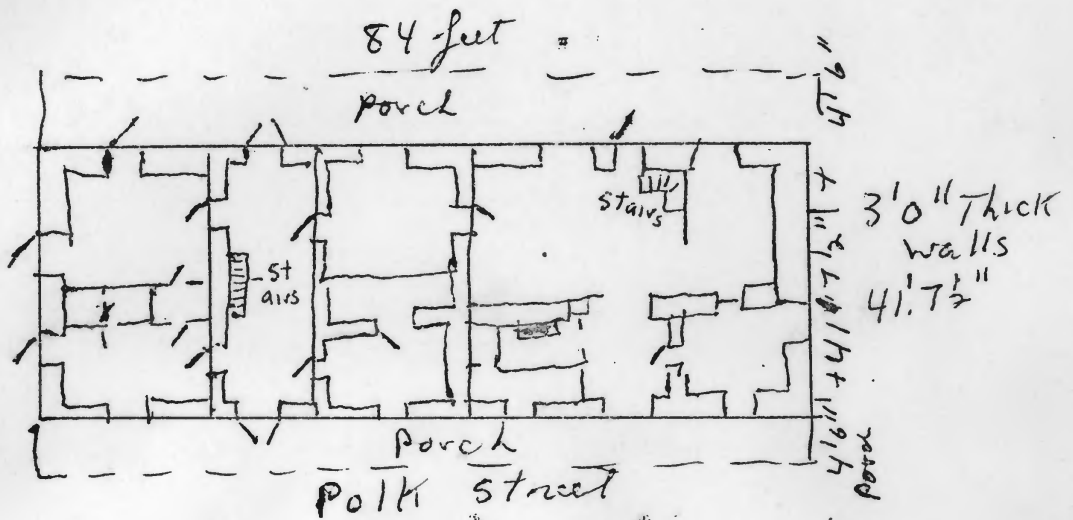
516 Polk Street  
Monterey, California

April 15, 1968

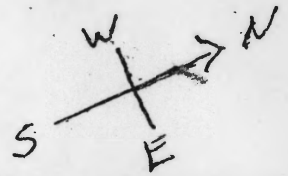
Charles W. Snell

Western Neg. Neg. 4910

First Floor



Sketch Plan  
of  
Casa Amesti  
Montrey, Cal., Ex. Min.



C. W. SNELL 5/24/68



14 First Federal Court House  
(Casa de La Torre) 1836

599 Polk Street  
Monterey, Calif.

1 W Southern  
Historic  
District

April 15, 1968

Charles W. Spall

Western Neg. Neg. 4923



15 Stokes Adobe, 1837

500 Hartnell St.  
Monterey, Calif.

915 Southover  
Historic District

April 15, 1968

Charles W. Snell

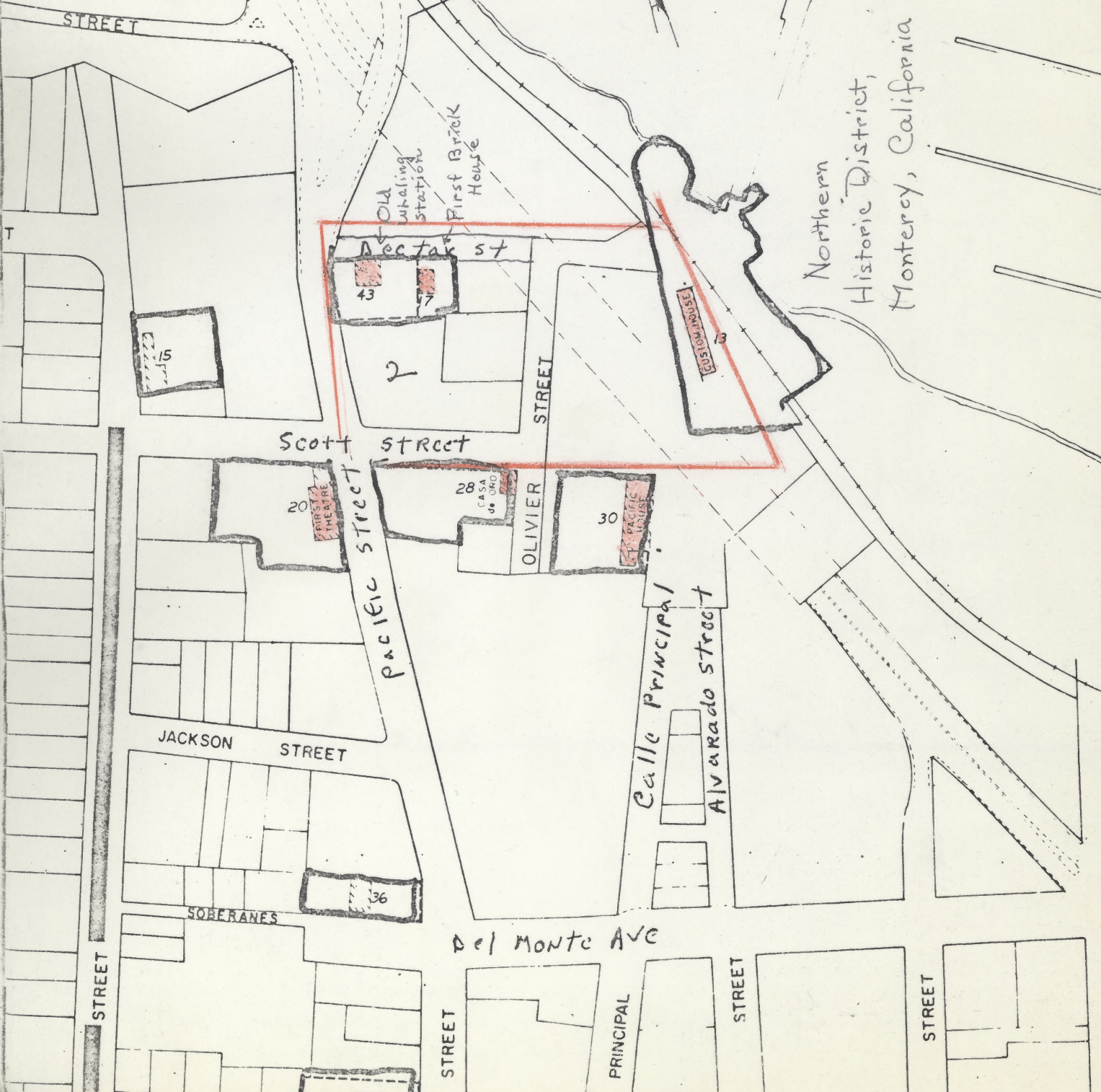
Western Reg. Neg. 4924



SOTO  
USE  
TORRE  
BE  
ION



Northern  
Historic District,  
Monterey, California



STREET

Old Whaling Station  
First Brick House

Decatur st

43  
47

2

CUSTOM HOUSE

Scott street

20

FIRST THEATRE

28

CASA DE ORDO

30

PACIFIC HOUSE

Pacific street

STREET

OLIVIER

JACKSON STREET

Calle Principal

Alvarado street

36

SOBERANES

Del Monte Ave

STREET

STREET

PRINCIPAL

STREET

STREET





3 Casa de Cro, 1844  
Scott and Oliver Streets  
Monterey, California

*12 Northern  
Historic  
District*

April 15, 1968

Charles W. Snell

Western Neg. Neg. 4926



4

California's First Theater, 1843-44  
East (front) and north (end) elevations

*The Northern  
Historic District*

Pacific and Scott Sts.,  
Monterey, California

April 15, 1968

Charles W. Snell

Western Neg. Neg. 4936



5

Old Whaling Station, 1855  
North (Front) and East (end) elevations

*In Northern  
Historic District*

391 Decatur Street  
Monterey, California

April 15, 1968

Charles W. Snell

Western Neg. Neg. 4935



6

First Brick House, 1847-48  
East Side and North (Front) Elevation

351 Decatur Street  
Monterey, California

*PN Northorn  
Historic District*

April 15, 1968

Charles W. Snell

Western Neg. Neg. 4934



Casa Abrego, 1834

592 Abrego St.,  
Monterey, Calif.

April 15, 1968

Charles W. Snell

Western Neg. Neg. 4911



Casa Pacheco, 1840  
602 Abrego Street  
Monterey, California

*Not included in  
volume district*

April 15, 1968

Charles W. Snell

Western Neg. Neg. 4907





Casa Madrigal<sup>a</sup>  
↓

Abrego and Church Sts.,  
Monterey, California

April 15, 1968

Charles W. Snell

Western Neg. Neg. 4913





~~Casa Rodriguez-Guino, 1933~~

~~330 Alvarado St.,  
Monterey, Calif.~~

Estrada Adobe,  
1824-49  
456 Tyler Street

April 15, 1968

Charles W. Szell

Western Neg. Neg. 4912



The Old Custom House is the oldest public building in California. It was erected in 1814 during the Spanish period and added to under Mexican and American regimes. Now housing exhibits of early California relics, the building has long been a shrine for students of history and other visitors to Monterey.

71-1532