



Nov 27, 1973

5

Form No. 10-301a
(7/72)

UNITED STATES DEPARTMENT OF THE INTERIOR
NATIONAL PARK SERVICE


**NATIONAL REGISTER OF HISTORIC PLACES
PROPERTY PHOTOGRAPH FORM**

(Type all entries - attach to or enclose with photograph)

STATE Minnesota	
COUNTY Ramsey	
FOR NPS USE ONLY	
ENTRY NUMBER NOV 27 1973	DATE

SEE INSTRUCTIONS

1. NAME			
COMMON:	Venetti House		
AND/OR HISTORIC:	The Willis House		
2. LOCATION			
STREET AND NUMBER: 240 Ryan			
CITY OR TOWN: St. Paul			
STATE: Minnesota	CODE 22	COUNTY: Ramsey	CODE 123
3. PHOTO REFERENCE			
PHOTO CREDIT:	Thomas Lutz		
DATE OF PHOTO:	September, 1973		
NEGATIVE FILED AT: Minnesota Historical Society 690 Cedar Street, Saint Paul, Minnesota 55101			
4. IDENTIFICATION			
DESCRIBE VIEW, DIRECTION, ETC. View of Northwest (Ryan) Elevation. John R. Irvine House can be seen as two story addition to the left rear.			






FORM 10-301 A
(6/72)UNITED STATES DEPARTMENT OF THE INTERIOR
NATIONAL PARK SERVICENATIONAL REGISTER OF HISTORIC PLACES
PROPERTY PHOTOGRAPH FORM

(Type all entries - attach to or enclose with photograph)

1. NAME		
COMMON	AND/OR HISTORIC	NUMERIC CODE (Assigned by NPS)
<u>Wright-Prendergast House</u>	<u>Wright-Prendergast House</u>	NOV 27 1973
2. LOCATION		
STATE	COUNTY	TOWN
Minnesota	Ramsey	St. Paul
STREET AND NUMBER		
223 Walnut		
3. PHOTO REFERENCE		
PHOTO CREDIT	DATE	NEGATIVE FILED AT
Minnesota Historical Society files	1936	unknown
4. IDENTIFICATION		
DESCRIBE VIEW, DIRECTION, ETC.		



view of sitting room on first floor, exactly unchanged today as shown in 1936 photograph



FORM 10-301 A
(6/72)

UNITED STATES DEPARTMENT OF THE INTERIOR
NATIONAL PARK SERVICE

NATIONAL REGISTER OF HISTORIC PLACES
PROPERTY PHOTOGRAPH FORM

(Type all entries - attach to or enclose with photograph)

1. NAME

COMMON

Hawkins House

AND/OR HISTORIC

William A. Spencer House

NUMERIC CODE (Assigned by NPS)

NOV 27 1973

2. LOCATION

STATE

Minnesota

COUNTY

Ramsey

TOWN

St. Paul, Minne

STREET AND NUMBER

3. PHOTO REFERENCE

PHOTO CREDIT

ElRoy Quenroe

DATE

Spring, 1973

NEGATIVE FILED AT

Minnesota Historical Society
690 Cedar Street
St. Paul, Minnesota 55101

4. IDENTIFICATION

DESCRIBE VIEW, DIRECTION, ETC.

view of northeast elevation from the park



0440-5



Wright Prendergast House, 223 Walnut, East (front) + north


0440*6

FORM 10-301 A
(6/72)

UNITED STATES DEPARTMENT OF THE INTERIOR
NATIONAL PARK SERVICE
NATIONAL REGISTER OF HISTORIC PLACES
PROPERTY PHOTOGRAPH FORM

(Type all entries - attach to or enclose with photograph)

1. NAME		
COMMON	AND/OR HISTORIC	NUMERIC CODE (Assigned by NPS)
<u>Wright-Prendergast House</u>	<u>Wright-Prendergast House</u>	NOV 27 1973
2. LOCATION		
STATE	COUNTY	TOWN
Minnesota	Ramsey	St. Paul
STREET AND NUMBER		
223 Walnut		
3. PHOTO REFERENCE		
PHOTO CREDIT	DATE	NEGATIVE FILED AT
ElRoy Quenroe	Spring, 1973	Minnesota Historical Society 690 Cedar Street St. Paul, Minnesota 55101
4. IDENTIFICATION		
DESCRIBE VIEW, DIRECTION, ETC.		
view of northeast elevation from Walnut		



GPO 932-009

PROPERTY OF THE NATIONAL REGISTER

PROPERTY OF THE NATIONAL REGISTER



35 Irving Park, East (front) & south

0440#8

Form No. 10-301a
(7/72)

UNITED STATES DEPARTMENT OF THE INTERIOR
NATIONAL PARK SERVICE

**NATIONAL REGISTER OF HISTORIC PLACES
PROPERTY PHOTOGRAPH FORM**

(Type all entries - attach to or enclose with photograph)

STATE Minnesota	
COUNTY Ramsey	
FOR USE ONLY	
ENTRY NUMBER NOV 27 1973	DATE

SEE INSTRUCTIONS

1. NAME

COMMON: The Murray House
AND/OR HISTORIC: The Murray-Lanpher House

2. LOCATION

STREET AND NUMBER: 35 Irvine Park

CITY OR TOWN: St. Paul

STATE: Minnesota	CODE 22	COUNTY: Ramsey	CODE 123
------------------	------------	----------------	-------------

3. PHOTO REFERENCE

PHOTO CREDIT: ElRoy Quenroe


DATE OF PHOTO: Spring, 1972

NEGATIVE FILED AT: Minnesota Historical Society
690 Cedar Street, Saint Paul, Minnesota 55101

4. IDENTIFICATION

DESCRIBE VIEW, DIRECTION, ETC.

View of Northeast elevation from Irvine Park, showing partial view of The Parker-Marshall House behind. Note: The asbetos sided house to the left has been removed.



PROPERTY OF THE NATIONAL REGISTER



35 Irvine Park. St. Paul. Minn. With place of Fremont. Laubrey. Minn. Aug 16-19

Form No. 10-301a
(7/72)

UNITED STATES DEPARTMENT OF THE INTERIOR
NATIONAL PARK SERVICE


**NATIONAL REGISTER OF HISTORIC PLACES
PROPERTY PHOTOGRAPH FORM**

(Type all entries - attach to or enclose with photograph)

STATE Minnesota	
COUNTY Ramsey	
FOR NPS USE ONLY	
ENTRY NUMBER NOV 27 1973	DATE

SEE INSTRUCTIONS

1. NAME			
COMMON: The Murray		AND/OR HISTORIC: The Murray-Lanpher House	
2. LOCATION			
STREET AND NUMBER: 35 Irvine Park			
CITY OR TOWN: St. Paul			
STATE: Minnesota	CODE 22	COUNTY: Ramsey	CODE 123
3. PHOTO REFERENCE			
PHOTO CREDIT: Unknown			
DATE OF PHOTO: August 26, 1900			
NEGATIVE FILED AT: Minnesota Historical Society 690 Cedar Street, Saint Paul, Minnesota 55101			
4. IDENTIFICATION			
DESCRIBE VIEW, DIRECTION, ETC. View of North corner elevation, illustrating the architectural detailing existing under present siding.			





6723-4A

FORM 10-301 A
(6/72)

UNITED STATES DEPARTMENT OF THE INTERIOR
NATIONAL PARK SERVICE

**NATIONAL REGISTER OF HISTORIC PLACES
PROPERTY PHOTOGRAPH FORM**


(Type all entries - attach to or enclose with photograph)

1. NAME

COMMON	AND/OR HISTORIC	NUMERIC CODE (Assigned by NPS)
Shannon House	Charles L. Wood House	NOV 27 1973

2. LOCATION

STATE	COUNTY	TOWN
Minnesota	Ramsey	St. Paul
STREET AND NUMBER		
255 Sherman		



3. PHOTO REFERENCE

PHOTO CREDIT	DATE	NEGATIVE FILED AT
Thomas Lutz	May, 1973	Minnesota Historical Society 690 Cedar Street St. Paul, Minnesota 55101

4. IDENTIFICATION

DESCRIBE VIEW, DIRECTION, ETC.

Northeast elevation from Sherman (note vertical seam on brick wall between second and third window on side elevation)

PROPERTY OF THE NATIONAL REGISTER



0723-5A

FORM 10-301 A
(6/72)

UNITED STATES DEPARTMENT OF THE INTERIOR
NATIONAL PARK SERVICE

NATIONAL REGISTER OF HISTORIC PLACES
PROPERTY PHOTOGRAPH FORM

(Type all entries - attach to or enclose with photograph)

1. NAME

COMMON

AND/OR HISTORIC

NUMERIC CODE (Assigned by NPS)

Holcombe-Averill-Jaggard House

NOV 27 1973

2. LOCATION

STATE

Minnesota

COUNTY

Ramsey

TOWN

St. Paul

STREET AND NUMBER

302 South Exchange

3. PHOTO REFERENCE

PHOTO CREDIT

Thomas Lutz

DATE

May, 1973

NEGATIVE FILED AT

Minnesota Historical Society
690 Cedar Street
St. Paul, Minn. 55101

4. IDENTIFICATION

DESCRIBE VIEW, DIRECTION, ETC.

view of northwest elevation from South Exchange





UNITED STATES DEPARTMENT OF THE INTERIOR
NATIONAL PARK SERVICE
**NATIONAL REGISTER OF HISTORIC PLACES
PROPERTY PHOTOGRAPH FORM**

(Type all entries - attach to or enclose with photograph)

1. NAME

COMMON	AND/OR HISTORIC	NUMERIC CODE <i>(Assigned by NPS)</i>
	<u>Henry M. Knox House</u>	NOV 27 1973

2. LOCATION

STATE	COUNTY	TOWN
Minnesota	Ramsey	St. Paul

STREET AND NUMBER
26 Irvine Park

3. PHOTO REFERENCE

PHOTO CREDIT	DATE	NEGATIVE FILED AT
ElRoy Quenroe	Spring, 1973	Minnesota Historical Society 690 Cedar Street St. Paul, Minnesota 55101

4. IDENTIFICATION

DESCRIBE VIEW, DIRECTION, ETC.

view of northeast elevation



0446-13



0899#4

Form No. 10-301a
(7/72)

UNITED STATES DEPARTMENT OF THE INTERIOR
NATIONAL PARK SERVICE


**NATIONAL REGISTER OF HISTORIC PLACES
PROPERTY PHOTOGRAPH FORM**

(Type all entries - attach to or enclose with photograph)

STATE	
Minnesota	
COUNTY	
Ramsey	
FOR NPS USE ONLY	
ENTRY NUMBER	DATE
NOV 27 1973	

SEE INSTRUCTIONS

1. NAME			
COMMON:	The Melrose		
AND/OR HISTORIC:	The Mannheimer House		
2. LOCATION			
STREET AND NUMBER:			
270 West Seventh			
CITY OR TOWN:			
St. Paul			
STATE:	CODE	COUNTY:	CODE
Minnesota	22	Ramsey	123
3. PHOTO REFERENCE			
PHOTO CREDIT:	Thomas Lutz		
DATE OF PHOTO:	September, 1973		
NEGATIVE FILED AT: Minnesota Historical Society 690 Cedar Street, Saint Paul, Minnesota			
4. IDENTIFICATION			
DESCRIBE VIEW, DIRECTION, ETC.			
View of Northwest (West Seventh) elevation.			





0440 16

Form No. 10-301a
(7/72)

UNITED STATES DEPARTMENT OF THE INTERIOR
NATIONAL PARK SERVICE


**NATIONAL REGISTER OF HISTORIC PLACES
PROPERTY PHOTOGRAPH FORM**

(Type all entries - attach to or enclose with photograph)

STATE Minnesota	
COUNTY Ramsey	
FOR NPS USE ONLY	
ENTRY NUMBER NOV 27 1973	DATE

SEE INSTRUCTIONS

1. NAME			
COMMON:	Unknown		
AND/OR HISTORIC:	The Parker-Marshall House		
2. LOCATION			
STREET AND NUMBER: 250 Sherman			
CITY OR TOWN: St. Paul			
STATE: Minnesota	CODE 22	COUNTY: Ramsey	CODE 123
3. PHOTO REFERENCE			
PHOTO CREDIT:	Thomas Lutz		
DATE OF PHOTO:	April, 1973		
NEGATIVE FILED AT: Minnesota Historical Society 690 Cedar Street, St. Paul, Minnesota 55101			
4. IDENTIFICATION			
DESCRIBE VIEW, DIRECTION, ETC. View of West corner elevation, showing the <u>Murray-Lanpher House</u> and Irvine Park to the rear.			





NATIONAL REGISTER OF HISTORIC PLACES
PROPERTY PHOTOGRAPH FORM


(Type all entries - attach to or enclose with photograph)

1. NAME		
COMMON	AND/OR HISTORIC	NUMERIC CODE (Assigned by NPS)
<u>Dr. Justus Ohage House</u>	<u>Dr. Justus Ohage House</u>	NOV 27 1973
2. LOCATION		
STATE	COUNTY	TOWN
Minnesota	Ramsey	St. Paul
STREET AND NUMBER		
59 Irvine Park		
3. PHOTO REFERENCE		
PHOTO CREDIT	DATE	NEGATIVE FILED AT
ElRoy Quenroe	Spring 1973	Minnesota Historical Society 690 Cedar Street St. Paul, Minnesota 55101
4. IDENTIFICATION		
DESCRIBE VIEW, DIRECTION, ETC.		

view of southwest elevation from the park




PROPERTY OF THE NATIONAL REGISTER



UNITED STATES DEPARTMENT OF THE INTERIOR
NATIONAL PARK SERVICE
NATIONAL REGISTER OF HISTORIC PLACES
PROPERTY PHOTOGRAPH FORM
(Type all entries - attach to or enclose with photograph)

1. NAME		
COMMON	AND/OR HISTORIC	NUMERIC CODE <i>(Assigned by NPS)</i>
Forepaugh House	<u>Forepaugh-Hammond House</u>	NOV 27 1973
2. LOCATION		
STATE	COUNTY	TOWN
Minnesota	Ramsey	St. Paul
STREET AND NUMBER		
276 South Exchange		
3. PHOTO REFERENCE		
PHOTO CREDIT	DATE	NEGATIVE FILED AT
ElRoy Quenroe	Spring, 1973	Minnesota Historical Society 690 Cedar Street St. Paul, Minnesota 55101
4. IDENTIFICATION		
DESCRIBE VIEW, DIRECTION, ETC.		
view of west corner (note differing floor heights of front and rear sections)		



61-0440



Form No. 10-301a
(7/72)

UNITED STATES DEPARTMENT OF THE INTERIOR
NATIONAL PARK SERVICE


NATIONAL REGISTER OF HISTORIC PLACES
PROPERTY PHOTOGRAPH FORM

(Type all entries - attach to or enclose with photograph)

STATE	
Minnesota	
COUNTY	
Ramsey	
FOR NPS USE ONLY	
ENTRY NUMBER	DATE
	NOV 27 1973

SEE INSTRUCTIONS

1. NAME			
COMMON:	Unknown		
AND/OR HISTORIC:	The Charles Symonds House		
2. LOCATION			
STREET AND NUMBER:			
234 Ryan			
CITY OR TOWN:			
St. Paul			
STATE:	CODE	COUNTY:	CODE
Minnesota	22	Ramsey	123
3. PHOTO REFERENCE			
PHOTO CREDIT:	Thomas Lutz		
DATE OF PHOTO:	September, 1973		
NEGATIVE FILED AT: Minnesota Historical Society			
690 Cedar Street, Saint Paul, Minnesota 55101			
4. IDENTIFICATION			
DESCRIBE VIEW, DIRECTION, ETC.			
View of West corner elevation showing enclosed front porch and added side entrance.			





Form No. 10-301a
(7/72)

UNITED STATES DEPARTMENT OF THE INTERIOR
NATIONAL PARK SERVICE

NATIONAL REGISTER OF HISTORIC PLACES
PROPERTY PHOTOGRAPH FORM

(Type all entries - attach to or enclose with photograph)

0440#18

STATE Minnesota	
COUNTY Ramsey	
FOR NPS USE ONLY	
ENTRY NUMBER NOV 27 1973	DATE

SEE INSTRUCTIONS

1. NAME

COMMON: Unknown
AND/OR HISTORIC: The Rogers-Johnson House

2. LOCATION

STREET AND NUMBER:
306 South Exchange
CITY OR TOWN:
St. Paul
STATE: Minnesota

CODE COUNTY:
22 Ramsey



CODE
123

3. PHOTO REFERENCE

PHOTO CREDIT: ElRoy Quenroe
DATE OF PHOTO: Spring, 1972
NEGATIVE FILED AT: Minnesota Historical Society
690 Cedar Street, Saint Paul, Minnesota 55101

4. IDENTIFICATION

DESCRIBE VIEW, DIRECTION, ETC.

View of West corner elevation, showing partial view of the tower.
The Holcombe-Averill House can be seen immediately to the left.



View toward east across park.

0440 #12


FORM 10-301 A
(6/72)

UNITED STATES DEPARTMENT OF THE INTERIOR
NATIONAL PARK SERVICE

NATIONAL REGISTER OF HISTORIC PLACES
PROPERTY PHOTOGRAPH FORM

(Type all entries - attach to or enclose with photograph)

1. NAME		
COMMON	AND/OR HISTORIC	NUMERIC CODE (Assigned by NPS)
Irvine Park with Charles Symonds House Willis House Dr. Justus Ohage House	Irvine Park with Charles Symonds House Willis House Dr. Justus Ohage House	NOV 27 1973
2. LOCATION		
STATE	COUNTY	TOWN
Minnesota	Ramsey	St. Paul
STREET AND NUMBER		
Charles Symonds House	234 Ryane Park	
Willis House	240 Ryan	
Dr. Justus Ohage House	59 Irvine Park	
3. PHOTO REFERENCE		
PHOTO CREDIT	DATE	NEGATIVE FILED AT
El Roy Quenroe	Spring, 1973	Minnesota Historical Society 690 Cedar Street St. Paul, Minnesota 55101



4. IDENTIFICATION
DESCRIBE VIEW, DIRECTION, ETC.

view toward east across northeast corner of park showing the Dr. Justus Ohage House (right); Willis House (center) and Charles Symonds House (white house, center left)