

MULTIPLE NOMINATION HISTORIC DISTRICT SUMMARY FORM

FEB 12 1988

MAP 28 1008

MRA/THEMATIC NOMINATION TITLE: MULTIPLE RESOURCES OF CORBIN, KENTUCKY

HISTORIC DISTRICT NAME: Gordon Hill Road District

OWNER OF PROPERTY: See continuation sheet

(On Continuation Sheets list all properties by address which are included within the district and provide the names and addresses of their owners.)

DESCRIPTION:

Condition		Check one	Check one
<input checked="" type="checkbox"/> excellent	<input type="checkbox"/> deteriorated	<input checked="" type="checkbox"/> unaltered	<input checked="" type="checkbox"/> original site
<input checked="" type="checkbox"/> good	<input type="checkbox"/> ruins	<input checked="" type="checkbox"/> altered	<input type="checkbox"/> moved date _____
<input type="checkbox"/> fair	<input type="checkbox"/> unexposed		

Describe the present and original (if known) physical appearance

(Use Continuation Sheets)

SIGNIFICANCE

Period	Areas of Significance—Check and justify below		
<input type="checkbox"/> prehistoric	<input type="checkbox"/> archeology-prehistoric	<input type="checkbox"/> community planning	<input type="checkbox"/> landscape architecture
<input type="checkbox"/> 1400-1499	<input type="checkbox"/> archeology-historic	<input type="checkbox"/> conservation	<input type="checkbox"/> law
<input type="checkbox"/> 1500-1599	<input type="checkbox"/> agriculture	<input type="checkbox"/> economics	<input type="checkbox"/> literature
<input type="checkbox"/> 1600-1699	<input checked="" type="checkbox"/> architecture	<input type="checkbox"/> education	<input type="checkbox"/> military
<input type="checkbox"/> 1700-1799	<input type="checkbox"/> art	<input type="checkbox"/> engineering	<input type="checkbox"/> music
<input type="checkbox"/> 1800-1899	<input type="checkbox"/> commerce	<input type="checkbox"/> exploration/settlement	<input type="checkbox"/> philosophy
<input checked="" type="checkbox"/> 1900-	<input type="checkbox"/> communications	<input type="checkbox"/> industry	<input type="checkbox"/> politics government
		<input type="checkbox"/> invention	<input type="checkbox"/> religion
			<input type="checkbox"/> science
			<input type="checkbox"/> sculpture
			<input type="checkbox"/> social/humanitarian
			<input type="checkbox"/> theater
			<input type="checkbox"/> transportation
			<input type="checkbox"/> other (specify)

Specific dates 1902-1928 **Builder/Architect** Unknown

Statement of Significance (In one paragraph)

(Use Continuation Sheets)

GEOGRAPHICAL DATA

Acreege of nominated property 2.64

Quadrangle name Corbin

Quadrangle scale 1:2000

UTM References

A

16	758280	4092820
----	--------	---------

Zone Easting Northing

B

16	758120	4092780
----	--------	---------

Zone Easting Northing

C

16	758110	4092830
----	--------	---------

D

16	758240	4092880
----	--------	---------

E

16	758280	4092880
----	--------	---------

F

--	--	--

G

--	--	--

H

--	--	--

Verbal boundary description and justification

(Use Continuation Sheets)

DISTRICT MAPS ATTACHED:

1. District Boundary Map Showing Contributing & Noncontributing Properties.
2. District Map Showing Location & Direction of Numbered Photographs.

**United States Department of the Interior
National Park Service**

**National Register of Historic Places
Inventory—Nomination Form**

For NPS use only

received

FEB 12 1986

date entered

Continuation sheet Gordon Hill Road District
MRA of Corbin, Kentucky Item number

Page 1

Overview

The Gordon Hill Road District is composed of seven residences in a two block area in a hillside neighborhood west of Corbin's present central business district. The residences were built in the period from 1902 to 1928 and represent the local interpretation of national styles popular during this period. The one and two story brick and frame structures reflect the influence of Queen Anne, American Four Square, and Bungalow styles. The one non-contributing property is a residence which is less than 50 years old.

Description

The first residential neighborhoods in Corbin were located north of Centre Street and east of the L & N railroad tracks. As Corbin experienced its major population growth in the early twentieth century, the commercial district expanded west and south along what is now Main Street. The Gordon Hill Road area began to be developed during this time.

In 1902, Kurt Jones came to Corbin to work with the L & N railroad and built the first house in the district. The residence located at 311 Gordon Hill Road is a one story frame structure with both hip and gable roofs. Other Queen Anne characteristics include a wrap-around porch and polygonal bay window. The porch has been screened in, but still displays slender Doric columns reflecting the Classical Revival style which was gaining in popularity at the turn of the century.

The Gray House at 309 Gordon Hill Road was built from 1903-1904 by Matt Gray, an attorney. The residence is a two story brick structure with many of the elements of the symmetrical American Four Square style. The front facade is three bays with segmentally arched windows. A wrap-around porch encloses the entrance which is arched and has sidelights. The roof is hipped and features overhanging eaves.

The Blair House at 501 Gordon Hill Road was built by J. T. Blair who was a grocer on Main Street. Also a variation of the American Four Square, the house has a gable roof with the principal facade on the gable end. The two bay front

United States Department of the Interior
National Park Service

National Register of Historic Places
Inventory—Nomination Form

For NPS use only

received

FEB 12 1986

date entered

Gordon Hill Road District
Continuation sheet MRA of Corbin, Kentucky Item number

Page 2

facade has paired windows and a wrap-around porch with a balustrade.

The other three houses within the district reflect the Bungalow style. The Babb House at 403 Gordon Hill Road is a one and one-half story, three bay brick residence with a prominent pedimented gable. The steep gable roof overhangs the front porch. The eaves along the side of the house overhang and feature brackets. The porch has both brick and wood piers.

Next door is the Chitwood House built by Ira Chitwood in 1928. It is a one story bungalow with the entrance to the house in the gable end. A separate roof encloses the porch. Details from the Craftsman style can be seen in the brackets and window treatment. Chitwood came to Corbin to manage the wholesale Jellico Grocery.

Across the street is the Nevels House at 310 Gordon Hill Road. It was built in 1928 by Harry Nevels who owned a billiard parlor on Main Street. The roofline combines both gable and hip styles and has finials. The one story brick facade features windows of multiple sizes.

Boundary

From a point in the intersection of the centerlines of Poplar and Gordon Hill Road; then north 120 feet with the center line of Poplar to a point; then east 90 feet to a point; then south 130 feet to a point in the centerline of Gordon Hill Road; then east 70 feet to a point; then south 190 feet to a point; then west 380 feet to a point; then south 65 feet to a point; then west 130 feet to a point; then east with the centerline of Gordon Hill Road 420 feet to the point of beginning and containing 2.64 acres.

The Gordon Hill Road district is surrounded by other residential neighborhoods which contain greater numbers of houses fewer than fifty years old and of less architectural continuity.

**United States Department of the Interior
National Park Service**

**National Register of Historic Places
Inventory—Nomination Form**

For NPS use only

received FEB 12 1986

date entered

Gordon Hill Road District
Continuation sheet MRA of Corbin, Kentucky Item number

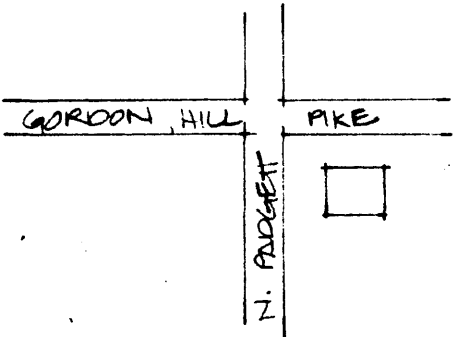

Page 3

Significance

The Gordon Hill Road district is significant under Criterion C for the period from 1902-1928. It is significant because the residences as a group demonstrate temporal and visual continuity. Their design, setback, and materials communicate a particular period of time in the early twentieth century. The district also contains Corbin's least altered examples of the American Four Square and Bungalow styles built during Corbin's commercial expansion.

KENTUCKY HISTORIC RESOURCES INVENTORY

Site No. FEB 12

1. Historic Name(s) Jones House Original Owner Kurt Jones		22. ADD/County <u>Knox/Whitley</u> Cumberland Valley ADD <input type="checkbox"/> <input type="checkbox"/>	
2. Present Name 311 Gordon Hill Road		23. U.S.G.S. Quadrant (15'/75') Corbin <input type="checkbox"/> <input type="checkbox"/> <input type="checkbox"/> <input type="checkbox"/> G.I.S. Mod.	
3. Location 311 Gordon Hill Pike		24. UTM Reference Zone Easting Northing	
4. Owner's Name Willard and Sharee Hart		25. Coordinate Accuracy <input type="checkbox"/>	
5. Owner's Address 311 Gordon Hill Pike		26. Prehistoric Site Object Historic Site Structure <input checked="" type="checkbox"/> Building Other	
6. Open to Public Yes No <input checked="" type="checkbox"/>		7. Visible from road Yes <input checked="" type="checkbox"/> No	
8. Ownership Private <input checked="" type="checkbox"/> Local <input type="checkbox"/> State <input type="checkbox"/> Federal <input type="checkbox"/>		27. National Register District Name: Gordon Hill Road District <input type="checkbox"/> <input type="checkbox"/> <input type="checkbox"/>	
9. Local Contact/Organization City of Corbin		28. Significance Evaluation Contrib. to NR Dist. <input type="checkbox"/>	
10. Site Plan with North Arrow 		11. Architect Unknown	
		12. Builder Unknown	
		13. Date c. 1902 A. <input type="checkbox"/> B. <input checked="" type="checkbox"/>	
		14. Style A. Queen Anne <input checked="" type="checkbox"/> B. <input type="checkbox"/>	
		15. Original Use Residence <input checked="" type="checkbox"/>	
		16. Present use Residence	
		17. Condition Good <input checked="" type="checkbox"/>	
18. Description One story frame residence with high hip roof; wrap around porch; two doors; polygonal bay window on north side; slender doric columns on porch. (Continue on Back)		19. History Kurt Jones came to Corbin with the L&N Railroad.	
		20. Significance Contributes to the district by virtue of set-back, materials, and style. Only Queen Anne style house in district.	
		21. Source of Information F.D. Heath/ Sanborn Insurance Map	
		29. Status National Landmark <input type="checkbox"/> National Register <input type="checkbox"/> Landmark Certificate <input type="checkbox"/> Kentucky Survey <input type="checkbox"/> Local Landmark <input type="checkbox"/> HABS/HAER <input type="checkbox"/>	
		30. Historic Theme Primary <input type="checkbox"/> Secondary <input type="checkbox"/> Other <input type="checkbox"/>	
		31. Endangered Yes <input type="checkbox"/> No <input checked="" type="checkbox"/>	
		32. Preservation Project Status Actual Cost in \$1,000s <input type="checkbox"/>	
		33. ATTACH PHOTO 	
		Roll No. <u>1:27</u> Picture No. _____ Direction _____	
		34. Prepared by: Helen Powell	
		35. Organization Carman and Powell, Inc.	
		36. Date <u>1984</u>	
		37. Revision Dates 38. Staff Review	

KENTUCKY HISTORIC RESOURCES INVENTORY

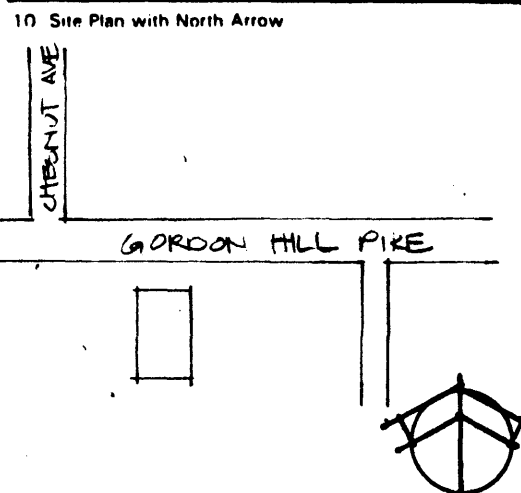

Site No. FD 1

1. Historic Name(s) Gray House Original Owner Matt Gray		22. ADD/County Knox/Whitley Cumberland Valley ADD	
2. Present Name Gilliam House		23. U.S.G.S. Quadrant (15'/75') Corbin	
3. Location 309 Gordon Hill Pike		24. UTM Reference Zone Easting Northing	
4. Owner's Name Nell Evans		25. Coordinate Accuracy	
5. Owner's Address 309 Gordon Hill Road Corbin, Ky. 40701		26. Prehistoric Site _____ Object _____ Historic Site _____ Structure _____ <input checked="" type="checkbox"/> Building _____ Other _____	
6. Open to Public Yes _____ No <input checked="" type="checkbox"/>	7. Visible from road Yes <input checked="" type="checkbox"/> No _____	8. Ownership Private <input checked="" type="checkbox"/> Local _____ State _____ Federal _____	
9. Local Contact/Organization City of Corbin		27. National Register District Name: Gordon Hill Road District	
10. Site Plan with North Arrow 		28. Significance Evaluation Contrib. to NR Dist.	
		29. Status _____ Date _____ National Landmark _____ National Register _____ Landmark Certificate _____ Kentucky Survey _____ Local Landmark _____ HABS/HAER _____	
		30. Historic Theme Primary _____ Secondary _____ Other _____	
		31. Endangered Yes _____ No _____	
11. Architect Unknown		32. Preservation Project Status _____ Actual Cost in \$1,000s _____	
12. Builder Unknown		33. ATTACH PHOTO 	
13. Date 1903-04 A. <input checked="" type="checkbox"/> B. _____		Roll No. <u>1:29</u> Picture No. _____ Direction _____	
14. Style A. Class. Revival <input checked="" type="checkbox"/> B. _____		34. Prepared by: Helen Powell	
15. Original Use Residence <input checked="" type="checkbox"/>		35. Organization Carman and Powell, Inc.	
16. Present use Residence		36. Date 1984	
17. Condition Good <input checked="" type="checkbox"/>		37. Revision Dates _____ 38. Staff Review _____	
18. Description Three Bay second floor, two bay first, brick American four Square residence; hip roof with overhanging eaves; rounded arch windows; arch over door with sidelights; wrap around porch; leaded glass front window. (Continue on Back)		19. History Matt Gray who built the house was an attorney.	
20. Significance Contributes to the district by virtue of style setback, and materials. One of two American Four Squares in District.		21. Source of Information F.D. Heath/. Sanborn Insurance Map	

KENTUCKY HISTORIC RESOURCES INVENTORY

FEB 12 1986

Site No. _____

1. Historic Name(s) Blair House Original Owner J.T. Blair		22. ADD/County Knox/ Whitley Cumberland Valley ADD	
2. Present Name 501 Gordon Hill Road		23. U.S.G.S. Quadrant (15'/75') Corbin	
3. Location 501 Gordon Hill Pike		24. UTM Reference Zone _____ Easting _____ Northing _____	
4. Owner's Name Cox Estate c/o W.M. Cox, Jr.		25. Coordinate Accuracy <input type="checkbox"/>	
5. Owner's Address 401 Main St. Williamsburg, Ky. 40769		26. Prehistoric Site _____ Object _____ Historic Site _____ Structure _____ <input checked="" type="checkbox"/> Building _____ Other _____	
6. Open to Public Yes _____ No <input checked="" type="checkbox"/>	7. Visible from road Yes <input checked="" type="checkbox"/> No _____	8. Ownership <input checked="" type="checkbox"/> Private _____ Local _____ State _____ Federal _____	
9. Local Contact/Organization City of Corbin		27. National Register District Name: Gordon Hill Road District	
10. Site Plan with North Arrow 		28. Significance Evaluation Contrib. to NR Dist	
		29. Status _____ Date _____ National Landmark _____ National Register _____ Landmark Certificate _____ Kentucky Survey _____ Local Landmark _____ HABS/HAER _____	
		30. Historic Theme Primary _____ Secondary _____ Other _____	
		31. Endangered _____ Yes _____ No _____	
		32. Preservation Project Status _____ Actual Cost in \$1,000s _____	
18. Description Two story, 2 bay brick residence gable roof, returns on eaves, windows paired and round arched, side passage, sidelights on entrance have leaded glass, wrap around porch.		11. Architect Unknown 12. Builder Unknown 13. Date c. 1910 A. <input checked="" type="checkbox"/> B. <input type="checkbox"/> 14. Style Class. Revival <input checked="" type="checkbox"/> M <input type="checkbox"/> B. <input type="checkbox"/> 15. Original Use Residence <input checked="" type="checkbox"/> A <input type="checkbox"/> 16. Present use Residence 17. Condition Good <input checked="" type="checkbox"/> B <input type="checkbox"/>	
		33. ATTACH PHOTO 	
(Continue on Back)		Roll No. 3 3 Picture No. 7 7 Direction _____	
19. History John Tom Blair had grocery store on Centre and Florence streets. His father was Robert A. Blair who was the chairman of the First National Bank.		34. Prepared by: Helen Powell	
20. Significance Contributes to the district by virtue of style, materials, and setback. One of two structures in district with American Four Square characteristics.		35. Organization Carman and Powell, Inc.	
21. Source of Information John L. Crawford/ Sanborn Insurance Map		36. Date 1984	
		37. Revision Dates _____ 38. Staff Review _____	

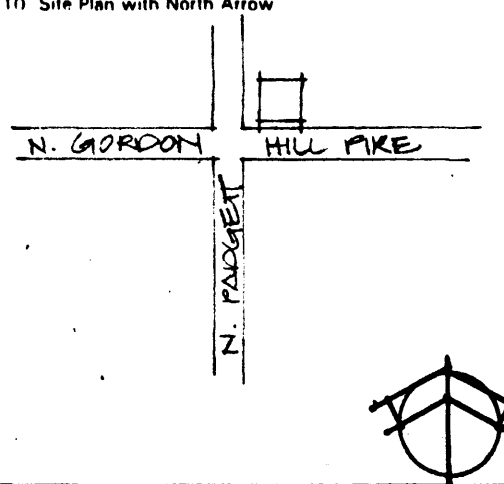

KENTUCKY HISTORIC RESOURCES INVENTORY

Site No. FEB 12 1986

1 Historic Name(s) Babb House		22. ADD/County Knox/ Whitley Cumberland Valley ADD	
Original Owner Hubert Babb		23. U.S.G.S. Quadrant (15'/75') Corbin	
2 Present Name 403 Gordon Hill Road		24. UTM Reference	
3 Location 403 Gordon Hill Pike		Zone Easting Northing	
4 Owner's Name Alfred Hendrickson		25. Coordinate Accuracy	
5 Owner's Address 1619 Dunbarton Wynd Louisville, Ky. 40205		26. Prehistoric Site Object Historic Site Structure ✓ Building Other	
6 Open to Public Yes No X	7. Visible from road Yes X No	8. Ownership Private ✓ Local State Federal	
9 Local Contact/Organization City of Corbin		27. National Register District Name: Gordon Hill Road District	
10 Site Plan with North Arrow		28. Significance Evaluation Contrib. to NR Dist.	
		11. Architect Unknown	
		12. Builder Unknown	
		13. Date c. 1928 A. [Z] B. []	
		14. Style A. Bungalow [R] B. []	
		15. Original Use Residence [A]	
		16. Present use Residence	
		17. Condition Good [B]	
18 Description One and one half story, three bay brick bungalow residence; gable roof with central gable dormer; porch supports wood & brick; overhanging eaves; square bay window.		29. Status National Landmark National Register Landmark Certificate Kentucky Survey Local Landmark HABS/HAER	
(Continue on Back)		30. Historic Theme Primary Secondary Other	
19 History Hubert Babb came to Corbin with the L&N Railroad.		31. Endangered Yes No	
20 Significance Contributes to the district by virtue of setback, materials, and style. One of three bungalows in the district.		32. Preservation Project Status Actual Cost in \$1,000s	
21 Source of Information John L. Crawford Sanborn Insurance Map		33. ATTACH PHOTO 	
		Roll No. 1:26 Picture No. Direction	
		34. Prepared by: Helen Powell	
		35. Organization Carman and Powell, Inc.	
		36. Date 1984	
		37. Revision Dates 38. Staff Review	

KENTUCKY HISTORIC RESOURCES INVENTORY

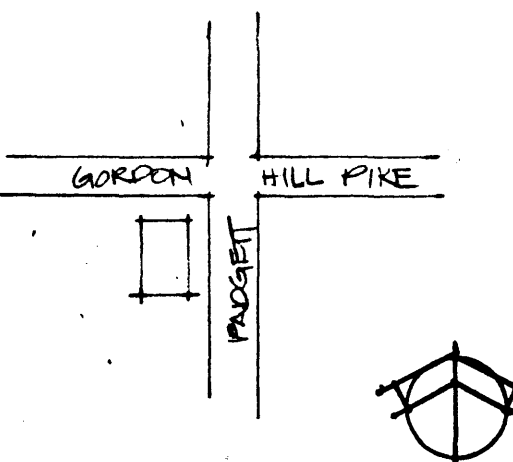

Site No. FEB 12 1986

1. Historic Name(s) Harry Nevels House Original Owner Harry Nevels		22. ADD/County Knox/ Whitley Cumberland Valley ADD <input type="checkbox"/> <input type="checkbox"/>	
2. Present Name 310 Gordon Hill Pike		23. U.S.G.S. Quadrant (15'/75') Corbin <input type="checkbox"/> <input type="checkbox"/> <input type="checkbox"/>	
3. Location 310 Gordon Hill Pike		24. UTM Reference Zone _____ Easting _____ Northing _____	
4. Owner's Name Lloyd L. Jones		25. Coordinate Accuracy <input type="checkbox"/>	
5. Owner's Address 310 Gordon Hill Corbin, Ky.		26. Prehistoric Site _____ Object _____ Historic Site _____ Structure _____ <input checked="" type="checkbox"/> Building _____ Other _____	
6. Open to Public <input checked="" type="checkbox"/> Yes <input type="checkbox"/> No 7. Visible from road <input checked="" type="checkbox"/> Yes <input type="checkbox"/> No		27. National Register District Name: Gordon Hill Road District <input type="checkbox"/> <input type="checkbox"/>	
8. Ownership <input checked="" type="checkbox"/> Private <input type="checkbox"/> Local <input type="checkbox"/> State <input type="checkbox"/> Federal		28. Significance Evaluation Contrib. to Dist. <input type="checkbox"/>	
9. Local Contact/Organization City of Corbin		29. Status _____ Date _____ National Landmark _____ National Register _____ Landmark Certificate _____ Kentucky Survey _____ Local Landmark _____ HABS/HAER _____	
10. Site Plan with North Arrow 		11. Architect Unknown 12. Builder Unknown 13. Date c 1928 A. <input checked="" type="checkbox"/> B. <input type="checkbox"/> 14. Style A Bungalow <input checked="" type="checkbox"/> R <input type="checkbox"/> B. <input type="checkbox"/> 15. Original Use Residence <input checked="" type="checkbox"/> A <input type="checkbox"/> 16. Present use Residence 17. Condition Good <input checked="" type="checkbox"/> B <input type="checkbox"/>	
18. Description Three bay, one and one half story brick Bungalow; gable roof with finials; roof overhangs, brackets underneath eaves; three bay; French doors open onto porch south side; multi-level windows west side.		30. Historic Theme Primary _____ <input type="checkbox"/> <input type="checkbox"/> <input type="checkbox"/> Secondary _____ <input type="checkbox"/> <input type="checkbox"/> <input type="checkbox"/> Other _____ <input type="checkbox"/> <input type="checkbox"/> <input type="checkbox"/>	
(Continue on Back)		31. Endangered <input type="checkbox"/> Yes <input type="checkbox"/> No	
19. History House was built by Harry Nevels who owned billiard parlor on Main Street.		32. Preservation Project Status <input type="checkbox"/> Actual Cost in \$1,000s _____	
20. Significance Contributes to the district by virtue of style setback, materials. One of three bungalows in the district.		33. ATTACH PHOTO 	
21. Source of Information F.D. Heath/ Sanborn Insurance Map		Roll No. <u>1:28,24</u> Picture No. _____ Direction _____	
23. U.S.G.S. Quadrant (15'/75') Corbin		34. Prepared by: Helen Powell	
24. UTM Reference Zone _____ Easting _____ Northing _____		35. Organization Carman and Powell, Inc.	
25. Coordinate Accuracy <input type="checkbox"/>		36. Date 1984	
26. Prehistoric Site _____ Object _____ Historic Site _____ Structure _____ <input checked="" type="checkbox"/> Building _____ Other _____		37. Revision Dates _____ 38. Staff Review _____	

KENTUCKY HISTORIC RESOURCES INVENTORY

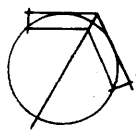
FEB 12

Site No. _____

1. Historic Name(s) Chitwood House Original Owner I.O. Chitwood		22. ADD/County Knox/Whitley Cumberland Valley ADD	
2. Present Name Chitwood House		23. U.S.G.S. Quadrant (15'/75') Corbin	
3. Location 401 Gordon Hill Pike		24. UTM Reference Zone _____ Easting _____ Northing _____	
4. Owner's Name Ira Chitwood		25. Coordinate Accuracy <input type="checkbox"/>	
5. Owner's Address 401 Gordon Hill Rd. Corbin, Ky.		26. Prehistoric Site Historic Site <input checked="" type="checkbox"/> Building	
6. Open to Public Yes <input type="checkbox"/> No <input checked="" type="checkbox"/>		7. Visible from road Yes <input checked="" type="checkbox"/> No <input type="checkbox"/>	
9. Local Contact/Organization City of Corbin		8. Ownership Private <input checked="" type="checkbox"/> Local <input type="checkbox"/> State <input type="checkbox"/> Federal <input type="checkbox"/>	
10. Site Plan with North Arrow 		27. National Register District Name: Gordon Hill Road District	
11. Architect Unknown		28. Significance Evaluation Contrib. to NR Dist. <input type="checkbox"/>	
12. Builder Unknown		29. Status National Landmark <input type="checkbox"/> National Register <input type="checkbox"/> Landmark Certificate <input type="checkbox"/> Kentucky Survey <input type="checkbox"/> Local Landmark <input type="checkbox"/> HABS/HAER <input type="checkbox"/>	
13. Date c. 1928 A. <input checked="" type="checkbox"/> B. <input type="checkbox"/>		30. Historic Theme Primary <input type="checkbox"/> Secondary <input type="checkbox"/> Other <input type="checkbox"/>	
14. Style A. Bungalow <input checked="" type="checkbox"/> B. <input type="checkbox"/>		31. Endangered Yes <input type="checkbox"/> No <input checked="" type="checkbox"/>	
15. Original Use Residence <input checked="" type="checkbox"/>		32. Preservation Project Status <input type="checkbox"/>	
16. Present use Residence		Actual Cost in \$1,000s _____	
17. Condition Good <input checked="" type="checkbox"/>		33. ATTACH PHOTO 	
18. Description One story brick and wood shingle bungalow residence; overhanging eaves with brackets - off centered porch; brackets craftsman style; concrete in sills and stair caps; battered brick pier son porch; windows grouped in threes.		No. Stories One <input checked="" type="checkbox"/>	
(Continue on Back)		Single Pile <input type="checkbox"/> NA Double Pile <input checked="" type="checkbox"/>	
19. History I.O. Chitwood came to Corbin in 1928 to manage the wholesale Jellico Grocery.		Floor Plan Central Hall <input checked="" type="checkbox"/>	
20. Significance Contributes to the district by virtue of setback, materials, and design. One of three bungalows in the district.		Structural Fabric Brick A. <input checked="" type="checkbox"/> B. <input type="checkbox"/>	
21. Source of Information F.D. Heath/ Sanborn Insurance Map		Decorative Fabric Wood Shingles A. <input checked="" type="checkbox"/> B. <input type="checkbox"/>	
22. Significance Contributes to the district by virtue of setback, materials, and design. One of three bungalows in the district.		Roof Form Gable	
23. Significance Contributes to the district by virtue of setback, materials, and design. One of three bungalows in the district.		Roll No. 1:25 Picture No. _____ Direction _____	
24. Significance Contributes to the district by virtue of setback, materials, and design. One of three bungalows in the district.		34. Prepared by: Helen Powell	
25. Significance Contributes to the district by virtue of setback, materials, and design. One of three bungalows in the district.		35. Organization Carman and Powell, Inc.	
26. Significance Contributes to the district by virtue of setback, materials, and design. One of three bungalows in the district.		36. Date 1984	
27. Significance Contributes to the district by virtue of setback, materials, and design. One of three bungalows in the district.		37. Revision Dates _____ 38. Staff Review _____	



- CONTRIBUTING
- ▨ NON-CONTRIBUTING



GORDON HILL ROAD DISTRICT