



United States Department of the Interior
National Park Service

National Register of Historic Places Registration Form

This form is for use in nominating or requesting determinations for individual properties and districts. See instructions in National Register Bulletin, *How to Complete the National Register of Historic Places Registration Form*. If any item does not apply to the property being documented, enter "N/A" for "not applicable." For functions, architectural classification, materials, and areas of significance, enter only categories and subcategories from the instructions.

1. Name of Property

Historic name: Palmerton Historic District

Other names/site number: N/A

Name of related multiple property listing: N/A

(Enter "N/A" if property is not part of a multiple property listing)

2. Location

Street & number: Roughly bounded by Tomb St., Avenue A, 8th St. and Harvard Ave.

City or town: Palmerton Borough State: Pennsylvania County: Carbon

Not For Publication: N/A

Vicinity: N/A

3. State/Federal Agency Certification

As the designated authority under the National Historic Preservation Act, as amended,

I hereby certify that this X nomination ___ request for determination of eligibility meets the documentation standards for registering properties in the National Register of Historic Places and meets the procedural and professional requirements set forth in 36 CFR Part 60.

In my opinion, the property X meets ___ does not meet the National Register Criteria. I recommend that this property be considered significant at the following level(s) of significance:

___ national ___ statewide X local

Applicable National Register Criteria:

X A ___ B ___ C ___ D

<u>Andrea McDonald</u>	November 6, 2017
Signature of certifying official/Title:	Date
<u>PA Historical and Museum Commission</u>	
State or Federal agency/bureau or Tribal Government	

In my opinion, the property ___ meets ___ does not meet the National Register criteria.

Signature of commenting official: _____ **Date** _____

Title : _____ **State or Federal agency/bureau or Tribal Government** _____

4. National Park Service Certification

I hereby certify that this property is:

- entered in the National Register
- determined eligible for the National Register
- determined not eligible for the National Register
- removed from the National Register
- other (explain:) _____

Patrick Andrews
Signature of the Keeper

1/19/2018
Date of Action

5. Classification

Ownership of Property

(Check as many boxes as apply.)

- Private:
- Public – Local
- Public – State
- Public – Federal

Category of Property

(Check only one box.)

- Building(s)
- District
- Site

Structure

Object

Number of Resources within Property

(Do not include previously listed resources in the count)

Contributing	Noncontributing	
<u>1,262</u>	<u>475</u>	buildings
<u>4</u>	<u>13</u>	sites
<u>7</u>	<u>0</u>	structures
<u>0</u>	<u>0</u>	objects
<u>1,273</u>	<u>488</u>	Total

Number of contributing resources previously listed in the National Register 0

6. Function or Use

Historic Functions

(Enter categories from instructions.)

- DOMESTIC/Single dwelling
- DOMESTIC/Multiple dwelling
- DOMESTIC/Hotel
- COMMERCE/TRADE/Business
- COMMERCE/TRADE/Restaurant
- COMMERCE/TRADE/Warehouse
- SOCIAL/Clubhouse
- SOCIAL/Civic
- EDUCATION/School
- RELIGION/Religious facility
- RELIGION/Church-related residence
- RECREATION AND CULTURE/Outdoor recreation
- INDUSTRY/PROCESSING/EXTRACTION/Manufacturing facility
- LANDSCAPE/Park
- TRANSPORTATION/Rail-related
- GOVERNMENT/Government office

Current Functions

(Enter categories from instructions.)

- DOMESTIC/Single dwelling
- DOMESTIC/Multiple dwelling
- COMMERCE/Business
- COMMERCE/TRADE/Professional

- COMMERCE/TRADE/Restaurant
- SOCIAL/Clubhouse
- GOVERNMENT/Government office
- RELIGION/Religious facility
- INDUSTRY/PROCESSING/EXTRACTION/Manufacturing facility
- LANDSCAPE/Park
- TRANSPORTATION/Rail-related
- RECREATION AND CULTURE/Outdoor recreation
- EDUCATION/School

7. Description

Architectural Classification

(Enter categories from instructions.)

- LATE 19TH AND 20TH CENTURY REVIVALS/Colonial Revival
- LATE 19TH AND 20TH CENTURY REVIVALS/Tudor Revival
- LATE 19TH AND EARLY 20TH CENTURY AMERICAN
- MOVEMENTS/Bungalow/Craftsman
- NO STYLE

Materials: (enter categories from instructions.)

Principal exterior materials of the property: SYNTHETICS/Vinyl, METAL/Aluminum, ASBESTOS, WOOD/Shingle, ASPHALT, STONE

Narrative Description

(Describe the historic and current physical appearance and condition of the property. Describe contributing and noncontributing resources if applicable. Begin with a **summary paragraph** that briefly describes the general characteristics of the property, such as its location, type, style, method of construction, setting, size, and significant features. Indicate whether the property has historic integrity.)

Summary Paragraph

The Palmerton Historic District is located in southern Carbon County at its border with Lehigh and Northampton Counties. The district, which consists of 1,262 contributing buildings, 4 contributing sites (3 parks and a cemetery), 7 contributing structures (5 railroad bridges, 1 road bridge and 1 gazebo in a park), 475 noncontributing buildings and 13 noncontributing sites (the sites of demolished resources), lies in a southwest to northeast-running valley at the confluence of the Aquashicola Creek and the Lehigh River. Along with the above resources, the district includes vacant land consisting of lots that were never built on or railroad right-of-way; this vacant land is not included in the resource count. The area surrounding the district and the borough is relatively rural with agricultural land to the north and the Appalachian ridgeline to the south. The district resembles an upside-down “T” anchored by a park and cemetery to the north and the east plant of New Jersey Zinc (NJZ) to the east (Figure 2). At one point, there was a NJZ Plant (the west plant) at the southwest end of the district (Figure 1), but that was demolished in

the early 2000s. The southwest portion of the district consists of mostly residential resources built for employees at the west plant. These resources are modest and densely-packed with minimal setbacks from the street. The center of the district consists of commercial, institutional and professional resources such as schools, NJZ administrative offices, borough government offices and so forth. A large community park also anchors the center of the district. To the south of these resources are twin or row houses that were built between 1900 and 1930. To the north of the commercial, institutional and professional resources are houses built for management and higher-skilled workers. The northeast portion of the district consists of housing for workers at the east plant. Resources in the district date from 1890, just prior to the founding of the borough in 1898, to the early 1960s and are generally between 1 and 3 stories tall and of brick or frame construction. Even with this long period of development, most of the resources reflect development in the early 20th century and many are built in the revival styles of that time. Although the district has seen changes, such as new cladding, a few demolitions and some new construction, it retains integrity, continuing to convey its significance as a planned industrial town with housing stratified by workers' skill level; recreational, commercial and institutional resources; and the east plant of NJZ.

Narrative Description

General Description

The Palmerton Historic District runs from southwest to northeast. Most of the buildings do not have a defined style, but are vernacular interpretations with some minor stylistic details. A few of the styles that can be seen in Palmerton are the Colonial Revival, Tudor Revival, Bungalow/Craftsman and Art Deco styles. While the town is quite large, it has always been accessible to the entire population. Early in the town's history trains allowed people to move quickly from one end to the other; later, a bus system provided this service. Sidewalks are found throughout Palmerton, and it is very walkable. One of the only areas in town without sidewalks is Residence Park in the northern section. The southwestern part of the district is a large block of houses for employees who formerly worked at NJZ's west plant. The plant was razed in the early 2000s but the homes remain and it is obvious where the plant was located. The homes in this section are found on Princeton Avenue, Edgemont Avenue and Mauch Chunk Road, and number approximately 335 homes (Photos 9-11).

The district is roughly centered on Delaware Avenue, a 60-foot wide main thoroughfare that includes the business district. Both sections on either side of Delaware Avenue are roughly equal in size, with the northern section being just slightly larger and sitting on higher ground. The southern section contains many of the earliest buildings in the town, while the northern sections grew quickly around 1915. South of Delaware Avenue is Lehigh Avenue, as well as Avenues A and B.

Lehigh Avenue was one of the first places to be developed in the town (Photo 14). The distinguished New York architect William Stone was hired to design and build the first fifty houses in Palmerton.¹ Some of the houses he designed can be found along Lehigh Avenue, usually as sets of four or six houses. They are all built in brick, and have alternating designs

¹ *Silver Anniversary of the Founding of Palmerton, PA*. Palmerton: Palmerton Printing Company, 1923.

(Photo 13). At Lehigh Avenue's eastern end there is a collection of houses that were built for employees of the east zinc plant. There are 63 homes of this type along Lehigh Avenue.

South of Lehigh Avenue is Avenue A. On the west end of Avenue A are homes that have front gambrel roofs. All of these are double houses. They total approximately 18 buildings (Photo 12). Further to the east on Avenue A, seventeen more employee houses are found. Finally, there is Avenue B, which contains 17 employee homes. These buildings are identical to the employee houses on the west end of town.

Delaware Avenue is the business district for the town of Palmerton. Historically, businesses were located from the 100 block of Delaware Avenue to about the 500 block of Delaware Avenue. East of the 500 block, to the 900 block, was largely undeveloped until after WWII. The east end of Delaware Avenue has some early twentieth century buildings that were associated with the opening of the east zinc plant (Photo 15). The buildings throughout the commercial district of Palmerton tend to be built of brick with cast concrete foundations. They are of a typical early twentieth century commercial style seen throughout Pennsylvania. Several of the more prominent buildings are the Classical Revival banks located near the Borough Park, as well as the company offices (Photo 19), and the Neighborhood House (photo 20).

A large number of homes of NJZ's mid-level employees and the homes of the town's business owners are found north of Delaware Avenue. The order of the streets to the north is Franklin Avenue, Lafayette Avenue and Columbia Avenue, followed by Princeton and Harvard Avenues. Franklin Avenue is bisected by Palmerton's Borough Park (Photo 23). West of the park are two blocks, one containing single and double houses typical of early 20th century development, and the other containing a new medical complex and a few houses.

The medical complex is the result of the foresight of NJZ management. In 1908, the Company built a hospital to address the medical needs of its employees. It was the first hospital built in Carbon County and it was enlarged several times prior to its eventual replacement by the present modern structure. In the early 1900's NJZ established a relationship with Johns Hopkins Medical Center and for almost forty years most of the medical staff came from this distinguished Baltimore facility.

East of the Borough Park on Franklin Avenue there are five blocks of housing that are a part of the district. The first three are early 20th century homes, mostly double houses, and the final two blocks are homes that were built after WWII, but within the period of significance. There are two particularly notable structures on Franklin Avenue. One of them is the brick 1902 school, and the other is the slightly later school known as the Franklin School, which was built in 1913.²

Parallel to Franklin Avenue and to the north is Lafayette Avenue. Within the district, this street comprises six blocks of housing. The first block on the west end contains mostly older housing, including a few of the houses designed by architect William Stone. All of these William Stone houses were brick, and most of the houses in this part of the town are doubles. One exception is an interesting single dwelling with parapets (Photo 3). Also of note in the first block is the Sacred Heart Roman Catholic Church and parochial school.

² *Silver Anniversary.*

The next block of Lafayette Avenue, immediately north of the Borough Park, contains fewer dwellings. The building of note in this block is St. John's Episcopal Church which is constructed of stone and was constructed in 1905. The church was commissioned by Stephen Squires Palmer, and was the work of famed New York architect Henry J. Hardenbergh.³ Hardenbergh is widely known for his design of New York's Waldorf Astoria, the Plaza Hotel and the Dakota, as well as Princeton University's Palmer Stadium. Prominently featured in the church are windows created by New York's Tiffany Glass Studios.

Proceeding further east along Lafayette Avenue the number of houses increases. On the north side of the street, the houses tend to be single dwellings, while the south side of the street is made up mostly of double houses. The first two blocks are of housing from the early 20th century (before 1930), and in the third block are homes from after WWII. The houses on the south side became known in the community as "pants-button" houses, because of their modest size (Photo 2).⁴ The following three blocks to the east are almost all housing. In the two blocks from the early twentieth century, the trend continues to be single dwellings on the north side of the street, and double houses on the south side of the street. All of the post-WWII houses are single-family detached houses.

There is one church in these last three blocks - Trinity Lutheran Church - on the corner of Lafayette Avenue and 5th Street. This church was constructed in 1914, is made of stone and is an outstanding example of the Gothic Revival style.⁵ It is one of the more than a dozen churches that were constructed in Palmerton's early years to serve the town's diverse ethnic population. Each is distinct in design – ranging from "onion-topped" Greek and Russian churches to the traditional Roman Catholic, Episcopal and Reformed churches.

North of Lafayette Avenue is Columbia Avenue. Within the district, Columbia Avenue is three blocks long. The south side of Columbia Avenue has houses on it, while most of the northern side is bounded by a stone wall (Photo 5) denoting the beginning of Residence Park. There are a few houses on the north side of Columbia Avenue on both the east and west ends. As the town moves north in "Ivy League"—many of the streets are named after Ivy League schools—status, the homes are generally larger than those further south, and sit on slightly larger lots (Photo 17).

On the north side of Columbia Avenue is Residence Park. Residence Park is made up of several streets which create a circular pattern as opposed to the more structured parallel avenues with intersecting streets. The roads in Residence Park are Princeton Avenue, Edgemont Avenue, Harvard Avenue, Smith Avenue and Circle Drive. This is the area of Palmerton that contains buildings with distinct styles. The styles are primarily Colonial Revival (including both Georgian and Dutch Colonial Revivals) and Tudor Revival. The development of Residence Park progressed over time and lots are scattered; as a result, there are some recent non-historic resources in this portion of the district, particularly to the north. The circular design of this portion of the town was developed early, and about fifty percent of the homes were constructed in it before WWII. While it is referred to as Residence Park, there is no "park" in this part of

³ *Silver Anniversary*, 45.

⁴ *Silver Anniversary*, 31.

⁵ *Silver Anniversary*, 48.

town. It is more rustic than elsewhere in the town and is notable for its stone wall along Columbia Avenue, the meandering streets located in it, the small stream that runs between the houses and the spacious wooded lots that were made available here. To the north of Residence Park and at the northern edge of the district are two contributing sites, Memorial Park, a recreational park created after World War II under the supervision of NJZ and a cemetery that serves as the primary town cemetery.

New Jersey Zinc East Plant

The east plant of NJZ (Figure 7) is located in the southeast corner of the district, across the Aquashicola Creek from the rest of the district. It consists of 60 buildings, 42 contributing and 18 noncontributing, used in the processing of zinc. These buildings include an ammonia plant, a baghouse (Photo 27), a waelz Oxide Baghouse (Photo 28), industrial storage buildings, Electric Spiegel furnaces (Photo 29), fanhouses, Fry rooms/cooperage, other furnaces, ore roasters, a Research Field Station and other industrial buildings. A contributing bridge across the Aquashicola Creek connects the main parking area to the rest of the plant proper. The buildings that comprise the plant were constructed mostly between the founding of the plant in 1912 and the 1950s; however, some later, noncontributing buildings are present. The majority of the buildings are of steel, but there are some of brick and most of the buildings are 1-2 stories.

The plant burned impure zinc oxide (“roast”), which contained 60% zinc and had the consistency of talcum powder. This product was then sintered (converted from a powder into a solid) and converted into hard, dense pellets for processing into metal in the zinc smelting operations located in the west plant. In addition, approximately 500 tons of sulfuric acid was produced each day, making it the single largest commercial product manufactured in Palmerton. The “Waelz” kilns were used to process sulfur-free ore from NJZ mines in Sussex County, New Jersey. The kilns, up to 200 feet long and 15 feet in diameter, resembled large cement kilns and took their name from the German word whose English equivalent is “waltzing” and referred to the back and forth motion of the material as it made its way through the kiln. Feed to the waelz kilns contained about 20% zinc and the resultant product (“waelz oxide”) contained approximately 60% zinc and was collected in large “bag houses.” Like its counterpart “roast,” the talcum powder-like waelz oxide was similarly sintered and converted into hard, dense pellets for processing in the metal smelting operations in the West Plant.

Today, the east plant’s zinc sulfide roasters and sulfuric acid plant have been removed. The Rolling Mill and French Process Zinc Oxide buildings are still present but are idle as operations have been relocated elsewhere. Zinc powder and brass and copper powders are still being manufactured. There has been much environmental remediation, a process that continues today.

The single, still-active industrial operation of note is the waelz kilns. They are being used today to recover useful zinc-bearing raw materials from various wastes and by-products of the electric arc furnace steel industry. The material fed to the waelz kilns contains about 20% zinc and the resultant product contains about 60% zinc. This latter material is shipped from Palmerton to zinc refineries where it is converted into zinc metal.

A lingering mark of the zinc industry’s impact on Palmerton is the visual impact of the blighted slopes rising above the town, primarily south of the district. Twentieth century pollution from

the plants caused the vegetation on the slopes to be severely stunted or completely eradicated, resulting in a bare appearance. Environmental remediation continues and has made some progress in returning vegetation to the mountainside.

Residential Architecture in Palmerton

The overwhelming number of buildings in the historic district are houses for workers and shopkeepers. The housing areas are located both north and south of Delaware Avenue, as well as to the west side of town. Much of the housing was for workers at the plants. The earliest housing built in the first five years after the town's founding gives an idea of how the company expected to stratify the town. Almost all of these houses are still standing and are recognizable. The houses for less-skilled laborers were generally in rows of four to eight houses. These can be seen on Lehigh Avenue with their distinct full-front gables. Foremen, while not managers, received slightly better accommodations and there are examples of duplexes located on Lafayette Avenue, between First and Third Streets, that housed these employees. Finally, the few high-level company men from NJZ had homes in Residence Park, an outstanding example of which still stands today at the northeast corner of Columbia Avenue and Fourth Street.

This pattern of housing development continued until World War II. Although NJZ relied heavily on the influx of European immigrants to staff its operations, private ownership of homes was strongly encouraged. Home ownership was made affordable and the company provided convenient and fair financing terms. Although the homes were often small, they provided a sense of belonging that many immigrants did not have in their native countries.

In the second decade of the 20th century, NJZ became the world's pre-eminent producer of zinc metal and related zinc products. The company built a three-story Central Research Laboratory (Photo 19) at the corner of Franklin Avenue and Fourth Street and recruited top metallurgists, chemists and engineers to increase efficiency of operations and to create new products. In those early years, the number of PhDs per capita was among the highest in any non-academic community in the country. This increased the demand for upscale housing for these mid- and upper-level professionals. Some of the most common styles in Palmerton are described below.

Colonial Revival

The majority of houses that can be placed within a particular style are found in the community's Residence Park, a 51-acre section set aside for the larger houses of company managers. Many of the houses in Residence Park are of the Colonial Revival style. One of the higher-style examples of this is the house found at 355 Columbia Avenue (Figures 3 and 4; Photo 16). This house was under construction in 1911, and most likely finished that same year. Since its completion, it has undergone virtually no changes and retains integrity. A photo of the completed building from 1919 (Figure 4) can be compared with a photo from today to see how little has been altered on this property. A few of the defining features of this property are the arched window that can be seen set slightly to the right and above the main entrance, the columned portico, the sidelights flanking the door and the cut-out shutters found on the second floor. As is common in Palmerton, the house is shingle-sided.

Another common instance of Colonial Revival architecture in the area around Residence Park can be seen in the large double-houses with side-entries, like those in the 400 block of Columbia

Avenue (Photo 17). These homes display pedimented windows, columned entrance porches and sets of three adjacent windows. Again, shingle siding is found on most of these examples of the Colonial Revival style. Slightly later examples of the Colonial Revival style which are much more simplistic can also be found in Residence Park. One example is 1034 East Circle Drive (Photo 6). This house was built in the 1940's, and it derives much of its architectural detailing from the house entry including the sidelights, columned portico and shutters with cut-out designs.

Tudor Revival

There are several Tudor Revival style houses in Palmerton. Most of them can be found in the Residence Park neighborhood, and date to the early 20th century. One example of these homes is 346 Edgemont Avenue (Photo 7). All of these homes are constructed of brick. They often have arched entrances, in some instances with stonework around the entrance. Also, several of the examples' second floor windows are built through the eaves of the roof.

Bungalow/Craftsman

The Bungalow/Craftsman style influenced residential construction in Palmerton. One example is 227 Princeton Avenue (Figure 5). The house continues to retain many of its qualities, such as the integral porch, the side-gabled roof and the shed-roof dormer in the second story. There are many different examples of this style in Palmerton, all with their own unique facades. None are done in high style, but were locally-built interpretations of the style.

Worker Housing

One very important house type and the one in the greatest abundance in Palmerton is the very small, single-family basic worker's houses that were constructed primarily between 1913 and 1916. They are one-story houses with very low-pitched roofs, clustered together near the two plant sites without interruption by other building types or styles, which makes them very distinctive. Between 1913 and 1916, more than 335 of these houses were built, and nearly all of them are still extant. Their layout is quite simple. They have a four-room plan with a centrally located chimney. The four rooms are the kitchen, parlor and two bedrooms. Originally, toilets for these homes were constructed on the back porch.⁶ One of the 1913 houses is virtually unchanged and retains integrity, even though it is in deteriorated condition. It is found at 662 Mauch Chunk Road (Photo 10).

The houses were built on concrete slabs, and have either hipped or side gable roofs with shallow pitches. They are mostly frame structures, while some on Princeton and Edgemont Avenues are made of concrete blocks (Photo 11). The original structures were roofed in slate and sided with wood shingles, although 662 Mauch Chunk Road is the only remaining example with a slate roof. Porches are a dominant feature of these structures, with three post supports. The streetscapes produced by these highly rhythmic houses can be seen by comparing historic photos (Figure 6) and current photos (Photo 9) of Mauch Chunk Road.

One large cluster of this house type can be found on the west end of town along Mauch Chunk Road and Princeton and Edgemont Avenues, near the west plant location. On the eastern end of

⁶ "36. Bungalow Housing," *Rediscover Palmerton Pennsylvania: A Historical Tour from A to Zinc*. Palmerton: Lehigh Gap Historical & Preservation Society and Museum, Inc., 2004.

town there is a similar concentration of these worker houses in the 500-600 block of Lehigh Avenue and on Avenues A and B, close to the east plant. The most common alterations to these houses are enclosed porches and changes in exterior surface building materials.

Commercial Architecture in Palmerton

Palmerton has a long and wide commercial corridor on Delaware Avenue. Although this was considered by some in the town's early years to be an extravagance, it has since proven to be one of the town's great assets. The Delaware Avenue buildings have many offices and shops in them, including NJZ company offices. For example, The Palmer Land Company located its office at Delaware and Third Avenue. This building now serves as the corporate headquarters for Pencor Communications, one of Carbon County's largest employers. The NJZ Administration Building, still standing after 100 years, houses the Palmerton Borough Police Department, the District Magistrate and the Office on Aging. The Research Laboratory was purchased by the Palmerton Area School District and its interior has been reconfigured to accommodate Grades K-2.

Many of the commercial resources had glass store fronts and are largely made of brick. The bulk of the business district was built between 1900 and 1930. After this time, there was a lull until newer development advanced on the east end of Delaware Avenue.

The densest commercial development was between the 100 and 300 blocks of Delaware Avenue (Photos 8, 24 and 25), with sparser development eastward. There was an occasional house, but only two commercial buildings east of the 400 block are noted in the *Silver Anniversary* book. The commercial buildings tend to be two stories or two-and-one-half stories. Most of the facades still retain their early or mid-century character, and, through the efforts of an active Chamber of Commerce, there are few vacant storefronts. Many of these commercial buildings have distinctive forms of cornice decoration.

There were several banks (Photo 18) located in the commercial district to accommodate the needs of a population that had grown to over 5,000 in the town's first decade. Some of these bank buildings still stand although their use has been transformed. The former Delaware Avenue home of the First National Bank of Palmerton, for example, was donated to the Palmerton Library. Still retaining its stately Classical Revival "bank" appearance, the building now serves the community and surrounding areas in a new role. Another outstanding example of a bank building with a new use is the Palmerton Savings and Trust building located on the southwest corner of Delaware Avenue and Third Street (Photo 26), which now houses a restaurant.

Education/Religion/Civic Buildings in Palmerton

Education is important to every town. There was one rural school present at Palmerton's founding. By 1923, a total of 4 schools had been added to the town, with expansions planned for two of them. Both the Delaware School on Delaware Avenue (Photo 1) and the Franklin School on Franklin Avenue were built around 1915, and expanded around 1925, with matching sections to double their size. A school was built around 1920 for the children of workers on the west end of town called the Hazard School. Finally, there is the S. S. Palmer High School (now elementary) that stands at the southwest corner of Lafayette Avenue and Third Street. There is

also a parochial school (St. John Neumann Regional School) built as part of the Sacred Heart Parish on Lafayette Avenue.

There are numerous churches located throughout Palmerton. Three of special note are on Lafayette Avenue - the Roman Catholic Sacred Heart Church at Lafayette and Third, St. John's Episcopal Church (commissioned by S. S. Palmer himself and designed by Henry Hardenbergh) at Lafayette and Fourth and Holy Trinity Lutheran Church at the southeast corner of Lafayette and Fifth. The Little White Church, constructed in 1844, sits in the heart of town at Columbia and Third. It is now owned by the Palmerton Area Historical Society who restored it and maintain the building. Another example of Palmerton's churches is Sts. Peter and Paul Greek Orthodox Church (Photo 4) on Church Street. It has onion domes, and was used extensively by the eastern European workers located on the west side of town.

Many civic structures also remain in Palmerton. Some of these are the ethnic social clubs that were built by the workers of the town. Both the Sokol (Slovak) Hall (Photo 21) and the Hungarian Club are located on Lehigh Avenue. The Sokol Hall is on the south side of the 400 block, and has a false front. The Hungarian Club is on the north side of the 300 block of Lehigh Avenue. Both buildings continue to be active today as social gathering places.

Perhaps the most important civic building in Palmerton is the Neighborhood House at 443 Delaware Avenue (Photo 20) that still retains its early stucco walls and low-pitch roof. It was once home to many social and educational activities in the town, and home to the sociological staff of NJZ. Today, it houses the borough offices. The lower level serves as a hostel for hikers coming into town from the Appalachian Trail and the upper level serves as archives for the Palmerton Area Historical Society. The building is also used for other civic functions such as senior citizens meetings.

Sites in Palmerton

One of the larger contributing sites in Palmerton is a civic resource, the Palmerton Community Park on Delaware Avenue (Photo 23). It features a bandstand that is home to Sunday concerts during the summer. It is also the site of monuments dedicated to veterans from the Revolutionary War era to today. It is a very important social and recreational resource in the community, and has been used by generations of Palmerton residents. It can be seen as one of the community anchors of Palmerton.

A second park in the north end of the district is Memorial Park, which was created after World War II under the supervision of NJZ. The Company provided the fully paid services of one its professional engineers for its design and construction. Included in the park are tennis courts; picnic grounds; a softball field that doubles in winter as a skating rink; and the "crown jewel," an enormous community swimming pool which, at the time of its construction in 1947, was one of the country's largest monolithically cast concrete pools. The care exercised by NJZ staff in its construction and maintenance is reflected in the fact that today, more than sixty years later, the pool is as striking in its beauty as the day it opened and its surrounding grounds welcome visitors from miles beyond Palmerton's town limits. Today, the facility is maintained by the Palmerton Memorial Park Pool Association, a non-profit corporation.

On Fireline Road, across from Memorial Park, at the northern edge of the community, lies the cemetery where most of Palmerton's former residents have been laid to rest. Ethnic distinctions can be easily made from the gravestones. In addition, it continues to be used by churches of various denominations in Palmerton, from Orthodox to Catholic to Lutheran. While it was first put to use before Palmerton's founding, it eventually became the final resting place for many of Palmerton's prominent citizens.

Structures

Another component of the industrial history of Palmerton is the many railroad bridges and tracks of the Chestnut Ridge Railway. This rail line allowed NJZ to move goods and people across town, and connected them to larger transportation networks to get their products to market. All of the town's railroad bridges still stand today, crossing Mauch Chunk Road, Delaware Avenue and Lehigh Avenue.

Statement of Integrity

The Palmerton Historic District retains integrity of **Location** because it has never been moved. Integrity of **Design** is evident in the layout of the district with the east plant of NJZ anchoring the eastern end of the district; with housing stratified by worker skill level; with the commercial and institutional core of the district along Delaware Avenue; and with the Palmerton Community Park and Memorial Park anchoring the center and northern end of the district, respectively. In addition, vistas down streets continue to maintain their historic character, with the intentional wide streets and tree plantings continuing along the street edge (Figure 10). In addition, the individual resources have seen few design alterations. For example, the small workers houses have been little altered, with only a few having been expanded with the addition of a second story; resources with this alteration are considered noncontributing. Integrity of **Materials** is evident in the fact that historic materials have not been replaced to a large extent. A large number of the houses in the district continue to be sided with wood shingles and retain slate roofs. These homes can be found on Franklin, Lafayette and Columbia Avenues. Homes in the worker sections on both the east and west ends of the district exhibit a larger number of exterior material changes. Vinyl and aluminum siding has often been added, and many worker's houses were slightly enlarged with rear porch enclosures or extensions. Integrity of **Workmanship** is evident in the design elements of buildings and landscape elements of the Palmerton Community Park and Memorial Park. Integrity of **Setting** can be seen in the rural surroundings of the borough and in the relationship of the district to the east plant of NJZ. Based on the retention of the above aspects of integrity, integrity of **Feeling** as a well-designed planned manufacturing town is retained. Integrity of **Association** is evident in the relationship of the district to the east plant of NJZ and in the different types of resources for different types of workers (skilled, unskilled and managerial). Like many towns, Palmerton has lost a few of its early important buildings, but most have been retained. Three losses of particular note are the original fire house on Delaware Avenue, the bath house in the workers' area on the west side of town and the Horsehead Inn. The latter is most significant because it was one of the buildings first designed by William Stone and erected in the first few years of Palmerton's existence. It served to house visiting dignitaries and executives and some of the Company's unmarried engineers and scientists. All in all, the district retains all seven aspects of integrity and continues to convey the significance of Palmerton as an early 20th century planned manufacturing town.

8. Statement of Significance

Applicable National Register Criteria

(Mark "x" in one or more boxes for the criteria qualifying the property for National Register listing.)

- A. Property is associated with events that have made a significant contribution to the broad patterns of our history.
- B. Property is associated with the lives of persons significant in our past.
- C. Property embodies the distinctive characteristics of a type, period, or method of construction or represents the work of a master, or possesses high artistic values, or represents a significant and distinguishable entity whose components lack individual distinction.
- D. Property has yielded, or is likely to yield, information important in prehistory or history.

Criteria Considerations

(Mark "x" in all the boxes that apply.)

- A. Owned by a religious institution or used for religious purposes
- B. Removed from its original location
- C. A birthplace or grave
- D. A cemetery
- E. A reconstructed building, object, or structure
- F. A commemorative property
- G. Less than 50 years old or achieving significance within the past 50 years

Areas of Significance

(Enter categories from instructions.)

Community Planning and Development

Period of Significance

1890-c. 1962

Significant Dates

1898
1912

Significant Person

(Complete only if Criterion B is marked above.)

N/A

Cultural Affiliation

N/A

Architect/Builder

Stone, William
Hardenbergh, Henry
Don and Demming

Statement of Significance Summary Paragraph (Provide a summary paragraph that includes level of significance, applicable criteria, justification for the period of significance, and any applicable criteria considerations.)

The Palmerton Historic District meets National Register Criterion A in the area of Community Planning and Development. Largely designed and laid out under the direction of Stephen Squires Palmer, President of The New Jersey Zinc Company (NJZ), Palmerton represents a locally significant planned community built by the company to house and provide for its workers. Palmerton’s significance can be seen in the design of the town, both aesthetically and functionally; in the availability of single-family homes that workers could own; in the community facilities provided (e.g. Palmerton Community Park); in company-supported public services, such as social welfare and educational resources; and in the ability of workers to earn real money, not scrip (credit that can only be used in a company store). The period of significance begins in 1890 with construction of the first extant resource in the district and ends in ca. 1962 when the company’s influence over the town began to wane and its labor force began to be reduced as a result of modernization of its plants. The town continued to be controlled by NJZ for much of the first half of the 20th century and later development and growth continued to be influenced by decisions and plans laid early in Palmerton’s existence. Palmerton’s resources reflect how the company attempted to meet the needs of its workforce by providing services such as health care, sanitation, education, community programs and affordable home ownership. Taken as a whole, Palmerton exemplifies a “new” company town that was heavily influenced by a single industry and one that to this day retains the physical evidence of the leadership of NJZ and its president, Stephen Squires Palmer.

As was common in late 19th and early 20th century “new” company towns, NJZ exercised control over how the town would be constructed and where employees would live. In Palmerton, homes for less skilled immigrant workers were modest and could be found on both the west and east ends of town near the two processing plants. The central portion of town was built to accommodate foremen, plant supervisors and others such as hoteliers, merchants and store clerks. Finally, on the north side of town a rustic, 51-acre park-like residential setting was set aside for plant managers, executives and business professionals.

Narrative Statement of Significance (Provide at least **one** paragraph for each area of significance.)

General History of Palmerton

In the late 19th century, the area that would become Palmerton was rural and used primarily for agriculture. Carbon County is in a region of Pennsylvania that was not a premier agricultural producer, but consisted of mostly diversified farms supplying communities linked to the coal industry and, later, the Pocono resorts.

The early twentieth century saw many corporate consolidations taking place in a range of industries. Some industries, such as the coal industry, strove to achieve vertical integration, owning the production, distribution and sales of their goods. Other industries grew through the acquisition of competing companies. This is the case with the zinc industry. In the zinc industry’s beginning, there were many different companies, all with their own patents and ways of producing finished products from zinc ores.⁷ Through acquisitions, in the later part of the 19th century, NJZ was becoming an industry power.

By the time Palmerton was founded in 1898, NJZ had acquired “...Passaic Zinc Company, Samuel Wetherill’s Lehigh Zinc and Iron Company, the Mineral Point Zinc Company, the Empire Zinc Company, the Bertha Mineral Company, and the Friedensville Zinc Company.”⁸ Some of the mines and companies continued to produce ore for NJZ, while others were nearly exhausted and were shuttered. This consolidation is what led NJZ to look for one place where they could move the majority of their processing facilities. NJZ realized it could effect cost savings by consolidating its operations and Palmerton was chosen as the site for the new “Zinc City.” The two plants in Palmerton became the largest in NJZ’s holdings. In fact, more tons of zinc products were made at Palmerton than at any other zinc plant in the world.⁹

Beginning in 1896, large land purchases of mostly farmland or open space were made in Lower Towamensing Township, paving the way for the development of Palmerton. In 1898, an NJZ subsidiary, the Palmer Land Company (Figure 8), was created with Stephen Squires Palmer, president of NJZ, as its president.¹⁰ On July 3rd, 1898, ground was broken on Lehigh Avenue, the first residential street in the town. As the town was laid out, the east-west streets were named

⁷ Joan Campion. *Smokestacks and Black Diamonds: A History of Carbon County, Pennsylvania*. Easton, PA: Canal History and Technology Press, 1997, 202-203.

⁸ *Ibid*, 203.

⁹ Personal Interview with Betsy Burnhauser.

¹⁰ *Silver Anniversary*, 13.

for eastern universities such as Lehigh, Franklin, Lafayette, Columbia and Princeton. The town was placed on Post Office maps in June 1900, just two years after its founding.¹¹

The Palmer Land Company was instrumental in defining the growth of the town named after its president. One way was to facilitate home ownership. To do this, a buyer had to put 10% of the value down, and would pay in installments for the next ten years, finally having full ownership of the house. The first contract of this kind was signed in July of 1905. After the Borough of Palmerton was incorporated in 1912, the Company began to relax some of its control. To this end, the Palmerton Building and Loan Association was formed to continue some of the work of the Palmer Land Company.

Between 1898 and 1901, almost 200 buildings were constructed in Palmerton. The first town school was constructed in 1901 on Franklin Avenue, and still stands today. In the first decade of the 20th century, land was set aside for two important areas in Palmerton. One of these is the nine-acre community park that graces the center of town. This park was originally maintained by NJZ for the use of its employees and the beauty of the town.¹² The other large section of land which was set aside was what would become Residence Park for the homes of plant managers.

In 1908 the company constructed the first hospital in Carbon County and in 1910, construction was begun on the company's east plant. It was also in this year that a train station was built in Palmerton. The station and many of the town's rail lines and bridges continue to be seen in Palmerton. The railroad allowed passenger service across town to the east plant, as well as wider connections across the commonwealth. In 1911, the Neighborhood House was opened in Palmerton. This building was provided by NJZ as a place for workers and their children to learn and advance themselves. The county's first kindergarten was located in the Palmerton Neighborhood House.

Between 1913 and 1916 a large building project was undertaken on Mauch Chunk Road and Princeton and Edgemont Avenues. Housing was needed for the workers at the west plant and many small, vernacular houses were constructed. These houses were made up of four square rooms (1 kitchen, 2 bedrooms and 1 parlor), with a toilet on the back porch. Initially, there were no individual bathing facilities, and a community bath house (no longer extant) was provided for these residents. The total number of houses built during these years was more than 335.

As NJZ grew, it moved its administrative offices out of the plants and into a prominent position in the center of town. At the corner of Delaware Avenue and 4th Street, an administration building was erected in 1914. This was followed just a few years later by the Central Research Laboratories, completed in 1919. The goal of the Research Laboratories was to allow for experimentation to improve the zinc smelting process and to find additional industrial uses for zinc. In 1918, NJZ's staff of researchers numbered 140 men.¹³

¹¹ E.L. Hawk. "Young Palmerton Has Proud History." Newspaper. Allentown, PA: *The Morning Call*, pp. 14-15, October 14, 1982.

¹² Nathan G. Wagner. *The New Jersey Zinc Company (of Pennsylvania) and Its Founder*. MA Thesis. Bethlehem, PA: Lehigh University, 1948, 38.

¹³"The New Jersey Zinc Story." *Mining Engineering*, December 1953.

Between 1919 and 1930, development in Palmerton slowed. Of particular note during this period was the construction of S. S. Palmer High School in 1923. This was accomplished by the community in partnership with the zinc company, which gave \$150,000 toward the school's construction. This was done with the understanding that the school be named in memory of the town's namesake, Stephen Squires Palmer.

Starting in 1929, the Great Depression further reduced the town's expansion and the company's output. During the following decade and well ahead of the days of federal unemployment pay, the company helped its employees and at the same time maintained a stable workforce by providing them with a few days' work each week depending on the employee's family size.¹⁴

During World War II, zinc production expanded because of the federal government's use of the metal, and during this time the town was less impacted by the national economy and more impacted by its absent hometown boys. After World War II, town expansion continued, now focused mainly to the northeastern section of the town.

By the 1960s the two plants were beginning to show their 50+ years of age. Modernization efforts were undertaken and soon after, employee reductions began. By 1980, NJZ employment had dropped by almost one half to 1500 workers.¹⁵ New technology, global competition and strengthened environmental regulations continued to take a toll on the company's operations, and downsizing has continued to the present day with fewer than 200 employees still engaged in zinc operations in Palmerton.

In 1981 the mountains across the Aquashicola Creek and Lehigh River from the town were taken into the Superfund program administered by the EPA. This has meant years of attempts to clean up the barren hillsides and prevent erosion through the introduction of various species of grass.¹⁶ Today, Palmerton has taken on a new life as a "bedroom community" to the greater Lehigh Valley. Smaller industrial businesses have replaced the large smelting operations of NJZ. While it is unlikely that the founders of Palmerton realized it, they would have a lasting effect on the town they created

Criterion A Significance for Community Planning and Development

Palmerton as a "New" Company Town

There are many features of Palmerton that illustrate its role as a model company town. A few of these are the level of planning that went into the layout and design of the town, the focus on providing quality housing for company workers and the sociological attempts by NJZ to connect with its workers. NJZ took the lead in planning for the town of Palmerton. This company oversaw the creation of the plan, and chose the site for the town that would become the "Zinc City." This was possible because the last decade of the 19th century had been quite prosperous for many companies, and allowed for the consolidation of zinc interests from around the

¹⁴*Golden Jubilee of the Incorporation of the Borough of Palmerton, Pennsylvania*, 19.

¹⁵ *Centennial of the Founding of Palmerton, PA 1898-1998*. Leighton: TN Printing, 1999, 9.

¹⁶ Palmerton Archives, Palmerton Environmental, Newspaper clipping.

country.¹⁷ Planning was increasingly seen as a means of creating a stable community and with it a stable workforce. In *The Birth of City Planning* it was stated:

The new citizenship ideal was an abstract and demanding ethic. Each and every urban resident – business owner and laborer alike – was asked to become part of an ever-vigilant, citizen community. Although clearly unattainable, the new civic ideal transcended class and ethnic division, not to mention vested economic interests commonplace to a market-based society.¹⁸

This is clearly evident in Palmerton. As the company worked for the interests of its citizens, it also benefitted itself. The zinc company anticipated that home ownership would prompt everyone, from the least skilled laborer to upper management, to be vested in the interests of the community.

Planning in Palmerton

The town of Palmerton was largely an agricultural area and swamp or wetlands when NJZ decided to turn it into its key site and town for the smelting of zinc ores. The land was purchased in large lots, the largest from Samuel Wetherill. Wetherill's local zinc company in South Bethlehem was purchased by NJZ early in the 1890s as part of an industry-wide consolidation effort.¹⁹ The Palmer Land Company a subsidiary of NJZ, was formed in 1898 with Stephen Squires Palmer as its president. It was the Palmer Land Company that took control of the property that would become the town and hired engineers to lay out the town and architects to design and build the first houses in town.

The town's layout and design was done by several engineers, the most prominent of which was Harrison Blunt. Blunt was an assistant to the main agent of the Palmer Land Company, and set about the task of planning the town.²⁰ All plans for the town had to go through Stephen Squires Palmer, and there were several drafts before the one that can be seen today was decided upon.²¹ One early draft was used as a promotion and recruiting tool by the Palmer Land Company. While most of the town appears the same in the ad, there are a few noticeable differences. The first is that Residence Park is found as a smaller square area, rather than the circular area seen from today's aerials. Another important difference is the assumed town growth in the plan. There are two additional streets north of Harvard Avenue labeled Carlisle Avenue and Dartmouth Avenue (Figure 8).

The earliest plan for the town from 1899 includes a layout for Residence Park. It is depicted with walkways forming a beautiful pattern, and lots are laid out across the town in a tight and regular fashion. A notable difference between this early plan and later plans is that it doesn't

¹⁷ "The New Jersey Zinc Story."

¹⁸ John A. Peterson. *The Birth of City Planning in the United States, 1840-1917*. Baltimore: Johns Hopkins University Press, 2003, 100.

¹⁹ *Silver Anniversary*.

²⁰ *Campion*, 207

²¹ *Silver Anniversary*, 15. Several copies of different drafts can be seen in the Palmerton Historical Society's archives. While none contain the signature of Stephen Squires Palmer, all were likely seen by him.

show the slightly later developments for less skilled immigrant workers that would be located on the far east and west sections of the town nearest the plants (Figure 9). The town was originally conceived with mid-level workers in mind. However, the company quickly saw the need for quality worker housing near the plants on either end of town as immigrant populations swelled.

In many ways, Palmerton is a good example of the spatial engineering conceived by geographer Andrew Herod. The company influence on the town created a very specific plan that divided the community along lines of class and labor. This is played out in several ways. First, there is the hierarchy created in housing, specifically using the hillside above town to create a stratified town. Those with more responsible positions were located above those with fewer skills. This was undoubtedly a deliberate decision by Blunt and NJZ management. Not only were the company's managers above the other workers, they were further removed from the grime of factory life.

Another way that spatial engineering can be seen in Palmerton is in the mass construction of worker housing around the two plants. These houses were effective at providing for the basic needs of workers, while keeping them near their place of employment. Over time, the spatial engineering undertaken by the company began to be overcome by the daily life of the many residents of town. Workers established their ethnic clubs and churches, claiming spaces of prominence and building structures of prominence. NJZ began to provide access to schooling and more social services to its workers. All of this wrought further changes in the town landscape, producing a very vibrant and very successful town.²²

Harrison Blunt's importance in Palmerton cannot to be understated. Not only was he a competent engineer hired from New York City to do planning for NJZ, he also became an extremely influential man in the town. Blunt was hired as early as 1899, and by 1923, at the town's silver anniversary, his influence was widely felt. Among his greatest achievements was Palmerton's sewer and sewage treatment system that put Palmerton in the forefront of similar communities in the area.²³ Just a partial list of Blunt's other jobs is extensive. He was the secretary for the Silver Anniversary's general committee, as well as the secretary for the Palmerton Board of Trade.²⁴ Of the greatest importance at this time, Blunt was the superintendent of the Palmer Water Company, as well as the agent for the Palmer Land Company.²⁵ With all of these leadership positions Blunt's influence, and thus NJZ's, was felt throughout Palmerton.

As part of the town's plan, aesthetic appeal was kept in mind. From the beginning, there were several things done to create a pleasant town. First, a park was set aside in the center of town. The park was bisected by a tranquil stream, planted with many trees, cut through with paths and boasted a bandstand that is used to this day by the community for concerts and celebrations.

²² Andrew Herod. "Social Engineering through Spatial Engineering: Company Towns and the Geographical Imagination." In *Company Towns in the Americas: Landscape, Power, and Working-Class Communities*, ed. Oliver J. Dinius and Angela Vergara. Athens: University of Georgia Press, 2011, 21-25.

²³ *Silver Anniversary*, 17.

²⁴ *Silver Anniversary*, 176, 160.

²⁵ *Silver Anniversary*, 80, 154.

Also, keeping the town's aesthetics in mind, streets were made wide through most of the town. In particular, Delaware Avenue was allotted 60 feet of width for the road, with 15 additional feet on either side for sidewalks.²⁶ Grading was done by the Palmer Land Company, and was started first on Lehigh Avenue. Over the years, some town beautification was done by local government committees. In 1918, a shade tree commission was assembled. This commission decided what types of trees would be planted on each street. Some of Palmerton's streets remain tree-lined today (Figure 10).

In the 1940's further beautification was undertaken by the town and the company in the form of a recreational park located northwest of town on Third Street. It was done cooperatively, but with heavy control by NJZ. Palmerton residents were able to raise \$45,000 toward the park project.²⁷ The company, on the other hand, donated \$75,000 and had one of its company engineers make the plans for the park and supervise its construction.²⁸ The park opened on Memorial Day in 1947 and commemorated the local veterans who had served or died in World Wars I and II.²⁹ The park is described as:

“In addition to the pool, other features of the Park are a picnic area with two pavilions, a nature trail, a softball field (also used as an ice-skating rink during the winter), and two tennis courts. Within the fenced area enclosing the pool are a basketball half-court, volley-ball court, and young children's swings and see-saws. An 1800 square foot bathhouse, office and refreshment stand were added a year or so after the pool opened.³⁰”

This is a very good example of how the company continued to support the town of Palmerton after WWII, donating both money and talent to local projects and continuing to influence the appearance of the town. Memorial Park is larger and more attractive today largely due to the continuing influence of the Company through the years.

There are several services that are important to all towns. Among these are water and sewer pipes, electricity and trash collection. In Palmerton, the bulk of these services were provided by NJZ until the borough's incorporation, and then transferred to community hands as the necessary money was in place to take over. For example, until 1912, the Palmer Land Company handled all garbage collection, and the Palmer Water Company (founded in 1899, again with Stephen Squires Palmer as president) handled the town's flow of water.³¹ Subsidiaries of NJZ even retained control of the telephone system and sewage disposal systems until 1955.³²

Another important part of planning any town is providing for the people's water needs. As written in *Smokestacks and Black Diamonds*, “By a power of eminent domain...the Palmer

²⁶ *Campion*, 207

²⁷ *Centennial of the Founding of Palmerton, PA 1898-1998*, 185.

²⁸ *Ibid.*

²⁹ *Ibid.*, 184.

³⁰ *Ibid.*, 185.

³¹ *Hawk.*

³² *Golden Jubilee of the Incorporation of the Borough of Palmerton, Pennsylvania*, 21.

Water Company acquired the rights to all the waters of the Pohopoco Creek at Parryville, and began the process of laying four miles of thirty-inch pipe to the town, and many more miles of distributing water mains in the new settlement itself.”³³

It is taken for granted in the present that a town has to plan for what to do with their sewage. However, this was not the case in 1898. In a forward-thinking move, however, waste disposal was planned for the town. Four filter beds were installed on the southern end of town. They were later moved to the northwestern part of town. All of the work on the sewage disposal service was again handled by Mr. Blunt.

While the majority of town planning and infrastructure was handled by NJZ employees, local governance itself began to take control of these facilities after 1912, the year of the borough’s incorporation. One example of this is the Palmerton Lighting Company. When electricity was first brought to Palmerton in 1900, it was taken from the West Plant with lines to several homes in Residence Park and to the Horsehead Inn. At this time, the Palmer Land Company was in charge of the town’s electricity. Some homes were built with wiring already in them and they were inspected by engineer H. N. Blunt.³⁴ In 1912, the Palmer Land Company sold off their electricity interests to the newly formed Palmerton Lighting Company. By 1923 the Palmerton Lighting Company had 1,550 subscribers, and was an important public facility for the town.³⁵

While NJZ divested itself of some of its infrastructure obligations after World War II, company employees and the company itself continued to maintain a level of control over the town’s development. In the town’s centennial anniversary book, written in 1999, it reads, “For many years NJZ Company was a dominant but paternalistic force in Palmerton. Starting in the 1940s the Company began divesting itself of the electrical power, telephone and sewage disposal services, which had made Palmerton the envy of other communities.” However, it continues in the next paragraph: “While the local company executives were accountable to corporate headquarters in New York, they had significant influence on the Palmerton operation and in borough affairs. This situation prevailed for the betterment of the local plant and community until the 1960s.”³⁶

While these quotes show the general trends of continued company influence, there is one particular place that the control of the company easily remained visible. That is in the *Golden Jubilee of the Incorporation of the Borough of Palmerton Pennsylvania*. Printed in 1962, the book contains lists of borough offices and who held that office in 1962. Page 28 gives a list of the several borough engineers that worked for the betterment of Palmerton since its founding in 1912. First is listed the Palmer Land Company, Real Estate Division of the New Jersey Zinc Company from 1913-1914. In the first four months of 1915, the borough hired S. H. Kupp as borough engineer. In 1915 the borough engineer again became the Palmer Land Company, and it remained as such through the book’s publication in 1962.³⁷

³³ Campion, 207.

³⁴ *Silver Anniversary*, 66.

³⁵ *Silver Anniversary*, 67.

³⁶ *Centennial of the Founding of Palmerton, PA 1898-1998*, 47.

³⁷ *Golden Jubilee of the Incorporation of the Borough of Palmerton, Pennsylvania*, 28.

Through their holding of public offices, as well as through more concrete controls, NJZ and its staff continued to influence the town's development up to the 1960s. One late example of the zinc company's control is found in Residence Park. Because these homes were designed for company management, NJZ had a great interest in keeping the area in particularly good repair. Therefore, the zinc company continued to retain the property rights of the streets in Residence Park, until 1961 when they were finally dedicated to the care of the town.³⁸

Housing in Palmerton

When the town was ready for housing development, famed New York architect William Stone was hired. He was hired to design and build the first fifty workers' houses and the Horsehead Inn. While the Horsehead Inn has been lost to redevelopment, many of the houses designed by Stone can be seen around Palmerton. They were not built in one area, but were spread throughout the town on Lafayette Avenue, Delaware Avenue and Lehigh Avenue, with the majority of early examples being on Lehigh Avenue. The earliest housing designed by Stone already began to lay out the hierarchy for the town. Four houses were constructed for company managers in Residence Park. These sat at the top of the ridge on the north side of town, and looked down over all the houses below. Mid-level workers were housed on Lafayette Avenue. A combination of individual houses and double houses in the 100 and 200 blocks were built for these workers. Finally, the lowest-level workers were housed on Delaware and Lehigh Avenues.

This hierarchy in housing continued to be further reinforced as worker homes were concentrated near the zinc plants. Company managers were granted lots on higher ground further from industrial grime. Another place the company made its hierarchy known was in street names. Local Pennsylvania college names were used for most of the town, but more illustrious schools like Princeton, Harvard and Columbia had streets in and around Residence Park.

The plant operations at Palmerton were highly productive and quickly drew workers from many nations looking for a job. The first plant was constructed west of town between the Lehigh River and Mauch Chunk Road. It is said that Palmerton was at one-time home to more than forty different ethnic groups. These workers were looking for affordable housing, and in 1911 NJZ began to provide it. Prior to this time, workers were often stationed in town in row houses or boarding houses. As is the case with immigrants today, many sent money back to their families in Europe often with the intent to return "home" in the future. The construction of family housing caused this intent to change for many of the immigrants.

Beginning in 1911, and continuing for several years, the Company erected hundreds of houses for its workers. In particular, the company encouraged the development of single-family houses for its workers. As a "new" company town, this was not surprising. The company hoped that by encouraging investment in the local community it could both maintain stability and provide uplift to its workers. These workers' houses lacked bathing facilities, and so NJZ built a bath house on Princeton Avenue (no longer extant) where workers could use a company-issued coupon book to get a towel and soap for bathing.³⁹

³⁸ Ibid, 16.

³⁹ Personal Interview with Betsy Burnhauser.

It is important to understand how the company encouraged the growth of the town and home ownership among its employees. The Palmer Land Company was key in making home ownership available to workers at the factory. This was done through a loan program. It was described as follows in *Smokestacks and Black Diamonds*:

Housing for workers was good, if sometimes in short supply in the early days. Moreover, New Jersey Zinc employees were encouraged by easy terms to own their own homes. The purchase process was begun by the payment of 10 percent of the cost of a house and lot, and the house plans were submitted to the purchaser for approval. After 35 percent of the cost had been paid, the worker acquired title to the house, while the company carried the mortgage for the remaining 65 percent. The term of such mortgages was five years, and the interest a nominal 4.4 percent.

If the buyer could not keep up the payments, he was able, under certain circumstances, to return the home to the company and receive most of his money back, minus allowances for repairs and depreciation.⁴⁰

Home ownership was very important to Palmer and the other executives of NJZ. They hoped to encourage residents to be invested in the town and its upkeep. In 1923, the silver anniversary of the town's founding, 255 agreements had been made with the Palmer Land Company, encouraging the building of 393 houses.⁴¹ Advertisements from the Palmer Land Company had a particular emphasis on the importance of home ownership. One particular ad from the 1923 *Silver Anniversary* of the town reads:

No better place can be found to build a home than in a growing town where values do not decline and where the continuance of industry is assured.

This is a young town, composed of young people. Why not make the most of the opportunities afforded you in building sites, proffered assistance and beautiful surroundings?

This company has long had a building agreement which makes it easy for employees of The New Jersey Zinc Co. (of Pa.) and subsidiary companies to build a home on the time payment plan.

For particulars consult H. N. Blunt, Agent

Palmer Land Company, Palmerton Savings & Trust Co. Building⁴²

In Palmerton, NJZ was trying hard not to make the mistakes that were made in Pullman, Illinois, where workers could not own their own homes (see below). It wanted its workers to have a

⁴⁰ *Campion*, 208.

⁴¹ *Silver Anniversary*, 23.

⁴² *Silver Anniversary*, 154.

greater stake in the community and not feel the resentment toward the company that was felt in Pullman.

Company Welfare Programs

In many ways Palmerton was a progressive community. NJZ approached its employees with a paternalistic air and attempted to do what they could for their employees before problems arose. One particular example of NJZ's attempts at anticipating its employees' needs was through a Company-sponsored sociological staff. This staff was located in the Neighborhood House at 443 Delaware Avenue. The sociological staff was involved in many activities in the town. One example is that sociological staff members would check in on workers who did not report to work for several days, confirming whether or not they were healthy and getting them medical attention if necessary. When doing this, they called on another service of the town, the visiting nurse who would be called to a sick worker's house.⁴³ Another example of the work of the sociological staff deals with the vernacular workers' houses on the west end of town. Workers complained often of poor ventilation in the houses, which were only four rooms. With this in mind, several members of the sociological staff took up residence in one of these dwellings for a week. At the end of that time, the staff passed on the tips they had for improving ventilation in these small houses.⁴⁴

Another facility that benefitted the community was the Neighborhood House. The Neighborhood House on Delaware Avenue is the second building given that name. The first was located earlier on Lehigh Avenue. The staff of the Neighborhood House gave occasional reports to the State Department of Labor and Industry, and the report of 1914 is very enlightening about what the staff accomplished. According to the report, by 1907, the town had 2,000 inhabitants, with a particularly large number of Hungarians and Slavs.⁴⁵ The report states that, "[NJZ] decided that corporation responsibility towards the human beings under their charge warranted the support of an institution that would offer fuller opportunities of life to their workmen and their children."⁴⁶ NJZ's Neighborhood House hosted the first kindergarten in Carbon County, with 35 enrollees on the first day of offered classes, and 60 enrollees after just two weeks. Classes were offered not only to children, but also to all community members. Classes were given in basketry, physical culture, stenography and literature. In 1908, the Neighborhood House began to offer English classes for foreign-born workers.⁴⁷ All of these examples illustrate the different benefits that the community provided to its workers, largely funded and supported by NJZ.

NJZ also strove to look after its employee's physical well-being. The company founded and funded Palmerton Hospital, which opened in 1908 with 11 beds and was the first such facility in Carbon County; a second hospital in Carbon County wasn't built for another forty years. The

⁴³ *Silver Jubilee of the Incorporation of the Borough of Palmerton, Pennsylvania*. Palmerton: Palmerton Printing Company, 1937, 81

⁴⁴ Personal Interview with Betsy Burnhauser.

⁴⁵ Department of Labor and Industry. *Second Annual Report of the Commissioner of Labor and Industry of the Commonwealth of Pennsylvania, Part I: Production, Wages, Employees, Welfare and Educational Work*. Harrisburg, PA: William Stanley Ray, State Printer, 1914, 4.

⁴⁶ *Ibid*, 5.

⁴⁷ *Ibid*, 5-6.

first surgeon of the hospital was Dr. John Luther, who was also elected as Palmerton's first burgess.⁴⁸ Again, this shows the links between company workers and local town control.

Education in Palmerton

Palmerton has a long history of providing education for its residents. The two-room school that predates the town is still extant. The first school built after Palmerton's founding is a brick building that continues to stand on Franklin Avenue. In the west end of town where many of the immigrants lived, a school building was built in 1920. This was the Hazard School, and it contained an extension office for the sociological staff of the Neighborhood House which administered to the immigrant community there. Finally, in 1924, a new high school was built on the corner of 3rd Street and Lafayette Avenue. NJZ donated \$150,000 for this school and their only caveat was that the new school be named in the memory of Stephen Squires Palmer. It continues in use today as an elementary school.⁴⁹ It is interesting that a school was finally named after the man who gave his name to Palmerton. Given the scholastic street names that were chosen for the town and his ties to the Princeton, New Jersey, community, Palmer was likely a man who believed greatly in the value of education. While some companies chose street names to encourage patriotism, such as in Vandergrift, in Palmerton education was a clear focus.⁵⁰

Community in Palmerton

Similar to the coal fields in the early 20th century, the zinc industry provided low-skill jobs that attracted a large number of immigrants, which created a very diverse community. Because of that diversity there are a number of ethnic clubs in the town. One of these is the Sokol Hall, found on Lehigh Avenue. This hall, erected in 1912 and still in use a century later, was a place for the Slovak community to gather. There was a gym, bowling lanes and space for other group meetings at their building. The Sokol Hall was even used as a playhouse where productions were done to raise money for various charities.⁵¹

Another ethnic club that opened in Palmerton was the Hungarian Club, which was founded in 1913. Its goals were very similar to the Sokol Hall: providing a space for leisure and community among the Hungarian workers.⁵² Both of these clubs continue to function as community centers today. A few shop owners were focused primarily on foreign-born citizens of Palmerton. One of these was A. G. Lesko's general store and grocery, located at 351 Lehigh Avenue. An advertisement that Mr. Lesko published in 1923 reads,

“People come here from foreign countries leaving friends and old associations behind. Our foreign exchange and steamship agency have helped to keep many of these people in touch with the homeland. We have also served the people of

⁴⁸ “The Hospital at Palmerton,” May 1, 1926, Palmerton Area Historical Society Archives.

⁴⁹ Hawk.

⁵⁰ Anne E. Mosher. *Capital's Utopia: Vandergrift, Pennsylvania, 1855-1916*. Baltimore: Johns Hopkins University Press, 2004, 84.

⁵¹ Wagner, 68.

⁵² *Silver Anniversary*, 167.

Palmerton since 1914 with groceries, general merchandise and fresh and smoked meats and are pleased to have been of service to so many people.”⁵³

For the many immigrants in Palmerton, shops like this were necessities. They were places of comfort in a foreign country. It is of note that records from the earliest days show that NJZ paid its employees in cash – not scrip that had to be used at “the company store”. This encouraged a culture of savings that exists to this day in Palmerton.

The ethnic make-up of the workforce was not a surprise to NJZ. The company and the town made a concerted effort to staff its factories with the many Eastern European workers who were arriving daily in New York. This can be seen in a publication from January 1913. The publication is an advertisement put out for the town by the Citizen’s Co-operative Association. It outlined all the benefits of living in Palmerton, and of working for NJZ, including the public services provided, the availability of single-family houses and the community facilities like churches and educational institutions. The pamphlet is short; after the two pages in English, the next two pages are written in Hungarian, again, extolling the benefits the town could provide. Many immigrants likely got their first introduction to the town through this advertisement, though it is impossible to know how many workers came to Palmerton because of it.⁵⁴

With so many new workers, and a quickly growing town, many shops were needed. The largest business district in Palmerton was built up on Delaware Avenue. However, some shop owners opened their doors on the side streets. There was a small collection of businesses at the corner of 5th and Franklin Streets. Three of these were Nothstein’s Meat Market; Heimbach’s Garage; and H. J. Stofflet, barber.⁵⁵ There were also a few shops at the corner of 4th and Lehigh Avenue. A few were Milkovic’s Meat Market and Garin Bros. General Merchandise and Pool Parlor.⁵⁶ All of these shops helped to keep the city fed, clothed and at work. One other store of note was located at 248 Delaware Avenue. This was the Palmerton Supply Company. While this store was not company owned, it provided many of the supplies and food to the town’s inhabitants in the early years. The store had agreements with the company that allowed workers to shop there on credit and have the money taken from their paychecks.⁵⁷

Context

The Evolution of Industrial Community Planning in the United States

The first planned industrial towns were built early in United States history. These first towns were part of the weaving industry in the northeast. The industry struggled with several competing ideas of how to structure the towns they inhabited around their businesses. At the time, there were three proposed systems for an “ideal” industrial town. These systems were the Jeffersonian, Hamiltonian and Slater systems. The Jeffersonian system focused on the sociology and the people of the town. The Hamiltonian system focused on the importance of the business to the town. Finally, the Slater system strove to adapt policies and practices from industrial

⁵³ *Silver Anniversary*, 96.

⁵⁴ *Palmerton: Carbon County, Pennsylvania*. Palmerton: The Citizen’s Cooperative Association, 1913.

⁵⁵ *Silver Anniversary*, 124, 86.

⁵⁶ *Silver Anniversary*, 76, 134.

⁵⁷ *Silver Anniversary*, 130.

towns in Great Britain to the United States.⁵⁸ All three of these systems continued to compete throughout the early 19th century.

The first recognized industrial town in the United States was Lowell, Massachusetts. This town's construction in 1821 was the beginning of the corporate city. While Lowell's town was built under the supervision of an architect, it was not a true urban city. Instead, Lowell was a town that grew up around the requirements of industry, in this case the need for running water.⁵⁹ Lowell exhibited a few firsts for American corporate towns. One particular first in Lowell was the provision of housing for its largely female workforce. The industrialists governing Lowell did this because it was in the best interests of their business. In order to maintain the labor pool of farm-girls coming to work at Lowell they needed to provide a semblance of a controlled, moral atmosphere which was achieved through company boardinghouses.⁶⁰

From the beginnings of the industrial city separation of workers of various skill levels was seen. In Lowell, this housing hierarchy meant that:

the owners, corporate investors, lived elsewhere; a small number of resident executives occupied the area closest to the town, dominated by Kirk Boott's [town planner] large house; workers lived in the sector adjacent to the mill, divided between rectangular blocks of houses for skilled workers and their families and boarding houses for the mill girls. Each block included a foreman's house, to insure continued supervision of the workers.⁶¹

This pattern of industrial town development continued into the mid-19th century. After the Civil War, the practice of paternalism began to grow in industrial towns.

Seemingly, the goal of industrial paternalism was to improve the lives of workers who are giving their hard labor to their employer. However, often businessmen's reasons were pragmatic. "Popular programs focused on improving the employees' physical well-being. Hospitals, health insurance and better housing were portrayed as essentially self-serving measures designed to increase productivity. Descriptions of these programs underlined the employer's concern with the worker's productivity rather than their comfort. Healthy workers translated directly into less absenteeism from sickness."⁶² Chief among these programs was the need for good housing. Businessmen knew that to attract a high-quality worker, they needed to have a good place to live, for a reasonable amount of money.⁶³ While not always undertaken with the workers in mind, these paternalistic programs did provide uplift to workers around the turn of the 20th century.

⁵⁸ Margaret Crawford, *Building the Workingman's Paradise: The Design of American Company Towns*. New York: Verso, 1995, 12.

⁵⁹ Crawford, 22-23.

⁶⁰ Crawford, 25; John W. Reps, *The Making of Urban America: A History of City Planning in the United States*. Princeton: Princeton University Press, 1965, 415.

⁶¹ Crawford, 26.

⁶² Crawford, 32.

⁶³ Crawford, 35.

The model corporate town that embodied paternalism was Pullman, Illinois. Pullman was built as an industrial town dedicated to the manufacture of George Pullman's sleeping cars for the railroads. The town was named after the company founder, and he had a lot of control over most of the town. In Pullman, residents did not control the buildings in which they lived. Pullman's paternalism carried over from constructing houses for workers into continuing ownership and maintenance of the houses. While the town provided them with decent housing, it also made workers feel as though they lacked a place of their own. One of the greatest lessons that other corporations took away from Pullman's example was that home ownership was an important part of having a stable, reliable workforce at hand. By 1883, Pullman himself was having misgivings about the effectiveness of the industrial town that he had created.⁶⁴

All of the many experiments in earlier industrial towns led to the creation of so-called "new company towns" in the late 19th and early 20th centuries. These towns strove to learn from their predecessors about the best ways to deal with workers and keep them content in an industrial town. Palmerton itself is an example of these "new" company towns. The towns aimed to balance the needs of the workers and the needs of industry through some forms of paternalism, but to limit that paternalism so as not to be overbearing. Another name for the practices of this era is welfare capitalism.⁶⁵

There were many different ways that US corporations tried to improve their relations with their workers. One was through learning the lessons of Pullman. Workers needed to have a stake in their company town, and so home ownership was key. In Gary, Indiana, the US Steel Corporation made the step of setting up an independent land company to sell housing to workers.⁶⁶ Reformers of the Progressive Era also extolled the virtues of home ownership in company towns. "E. R. L. Gould hoped that single family dwellings in suburban surroundings would transmit the values of middle-class America to workers and immigrants."⁶⁷ Corporations also saw it as important to provide services to the community as early as possible, before local boards could take them over. This was done in Barberton, Ohio, as early as 1891.⁶⁸

During this era, corporations began to get to know their workers. One step they took was to hire welfare secretaries. The welfare secretary was the "one who can devote his whole time to become acquainted with the employees and promoting their general welfare; one who looks after sanitary conditions, seeks to increase the general intelligence, fosters a healthful social life and strives to improve the general morale."⁶⁹ These workers were often of either sex and made it their point to communicate with management what problems the workers were having. This allowed the workers to be heard, and corporations to know what they were doing right, and what they were doing wrong. Welfare programs' greatest goal was that of social harmony.

⁶⁴ Crawford, 38-43.

⁶⁵ Oliver J. Dinius and Angela Vergara, ed., *Company Towns in the Americas: Landscape, Power, and Working-Class Communities*. Athens: University of Georgia Press, 2011, 3.

⁶⁶ Crawford, 44.

⁶⁷ Crawford, 59.

⁶⁸ Reys, 424.

⁶⁹ Crawford, 48-49.

An important part of understanding the inherent conflicts between workers and corporations is seen through the spaces they inhabit and create. This is what Andrew Herod describes in the first chapter of *Company Towns in the Americas*. He refers to spatial engineering, or, “the deliberate manipulation of the landscape – for purposes of social engineering.”⁷⁰ This social engineering was sometimes done to exert control or keep the peace. While company managers strove to create a place that would be the most profitable for them, they were eventually changed by that place. While workers were subjected to a planned environment meant to control them they also created new spaces that were theirs, and in that way subverted the intentions of managers.

Around the turn of the 20th century, architects and engineers began to become more involved with planning company towns. As Jon Peterson writes in *The Birth of City Planning*, “Never before in the nation’s history had there existed an organized field of public endeavor devoted to the overall shaping of the physical city.”⁷¹ One example of this is Frederick Law Olmsted, whose firm got involved in planning several industrial towns across the United States at the turn of the century. One of these was Vandergrift, Pennsylvania (see below). There were several schools of thought when it came to planning an industrial town. One of those was espoused by engineers and focused on access to public utilities and the general layout of lots on a grid. Another was supported by architects, and focused on spacing, mass and the importance of everything from setbacks to building heights and how they affected the beauty of the town. Economists were only interested in the plan of the town in as much as it affected worker productivity.⁷² Many towns ended up being a blend of at least two of these approaches. Palmerton primarily mixes aspects of the engineer and economist systems, with architecture representing what was common in the era.

While engineers and planners were increasingly involved in the planning of company towns, companies often chose to ignore their advice whenever they saw fit. “They did not hesitate to ignore, alter, or abandon their designers’ plans if they strained budgets or challenged conventions too radically.”⁷³ As planners became involved in the creation of industrial towns, planning gained prominence as a profession. In 1915, the National Housing Association had sessions at its conference dealing specifically with industrial housing and planning issues. Also, in 1918, *Architectural Forum* published an article titled, “The Architect and Industrial Housing.”⁷⁴

After WWII and the federally-sponsored industrial towns created for war-time needs, the idea of a town built by a company, and largely controlled by them, began to wane. Industrial enclaves continued to thrive within cities, but with the advent of the car, a localized community at the gates of the industrial plant was no longer needed, or necessarily desired, by American industry.

⁷⁰ Herod, 21.

⁷¹ Peterson, xv.

⁷² Herbert L. Marx, ed., *Community Planning*. New York, The H. W. Wilson Company, 1956, 72-73.

⁷³ Crawford, 79.

⁷⁴ Crawford, 159.

Comparisons

Vandergrift Borough, Westmoreland County

One good comparison for Palmerton when looking at the level of planning involved in the community can be found in Vandergrift, Pennsylvania. The company that was behind the creation of Vandergrift (NR Listed 1995) was Apollo Iron and Steel. This company, when relocating their manufacturing facilities, chose to move to an area where they could design a new town.⁷⁵ A major part of the decision to move the facility was to create a place where Apollo Iron and Steel could get away from unionized workers. [It is of note that it took 60 years before NJZ at Palmerton unionized under the United Steelworkers. This might be seen as a reflection on the equitable relationship established between management and its employees through the years.] Apollo believed that by creating a community that encouraged their workers with home ownership, they could minimize labor disputes and obtain a good return from their employees.⁷⁶ To do the planning for the town, Apollo hired the firm of Olmsted, Olmsted and Eliot in 1895.⁷⁷ This firm would create a master plan for the town.

There are similarities and differences between Vandergrift and Palmerton. One important similarity is in the choosing of a new site for a planned community. Many large industrial businesses were clearly looking for a way to centralize operations, and both Vandergrift and Palmerton show that building a new town specifically for one's company was a completely viable and regularly used method of industrial development in the late 19th century. Even today, large corporations, such as Nissan and General Motors, choose remote locations such as Smyrna and Spring Hill, Tennessee, to locate landmark plants. Population growth of 300% or more over a ten-year period reflects the impact such moves have on attracting workers.

Another similarity is the distinction between where common laborers and company management would live. In Vandergrift, this is seen in the curvilinear section of the town, with larger lots, set a little farther away from the main steelworks.⁷⁸ While nearly all of the streets in Palmerton are rectilinear, there is still a section, located near the West Plant, which was the first plant constructed, where the least expensive, worker housing was located. A difference between the two towns is that Vandergrift chose a design that included several small parks scattered throughout the housing area, while Palmerton's choice was a large centrally located, rectangular park. Neither town ended up being built exactly to plan. In *Capital's Utopia*, Anne Mosher describes how George McMurtry of Apollo fought with Olmsted, Olmsted and Eliot over how to best execute the plan. There was a greater call for cheap housing, so Vandergrift Heights was added to the plan. Also, certain green spaces were carved up in a way that the landscape firm was not happy about.⁷⁹ In Palmerton the early plans were not fully followed either. Residence Park did not retain the original square shape that was laid out for it. Palmerton did not quickly grow to its anticipated size, and so streets that existed "on paper" were not developed until decades later. However, this has proven to be an advantage rather than a failing.

⁷⁵ Mosher, 75.

⁷⁶ Ibid, 75.

⁷⁷ Ibid, 76.

⁷⁸ Ibid, 91.

⁷⁹ Ibid, 93.

While Vandergrift and Palmerton were both planned communities, one had the touch of a landscape architect and setting was very important, while the other was much more utilitarian. However, both communities are important as planned industrial towns of the late 19th and early 20th centuries.

Viscose Village, Marcus Hook Borough, Delaware County

Another good comparison to Palmerton is in Marcus Hook Borough, Delaware County. The American Viscose Company first built a factory to produce synthetic fabrics in Marcus Hook in 1910. Between 1912 and 1913, most of the village across from the plant was constructed.⁸⁰ This community “was designed to be a community that the residents wanted to come home to every night, a place where they could feel comfortable, and a socially enjoyable place where they could raise and provide for their families.”⁸¹

In many ways, this was the same motivation that NJZ operated under. It provided places for education, pleasant streets, healthcare and recreational opportunities for its employees. One difference between NJZ’s plan for Palmerton and American Viscose’s plans for Viscose Village is the pedigree of the planner that was employed. In the case of Viscose Village, the Philadelphia firm of Ballinger and Perrot was employed to do the designs.⁸² In Palmerton’s case, the planning for the town was done by professional engineers engaged by the Company. One possible reason for this latter approach is the large amount of planning required to develop a whole town with attendant amenities like Palmerton. In Viscose Village only 265 buildings were constructed, while more than 1,500 were built in Palmerton. In many ways, this shows the enormity of NJZ’s undertaking—they became the stewards of a much larger self-sufficient town.

Other similarities between Palmerton and Viscose Village include the progressive nature of the developments. Both companies hoped to maintain a consistent and content workforce through the towns they created. In Viscose Village, this was done largely through a view toward aesthetics and providing basic services.⁸³ In Palmerton, the progressivism was seen even more socially through the health care, sanitation and education systems and other avenues of enrichment for the employees. Workers were attracted by the company’s housing program and social clubs, where they knew they would be welcomed by groups of their own ethnicity and where they could buy a home and raise a family. Palmerton’s approach to home ownership proved quite effective, perhaps more so than Viscose Village’s where houses stayed under company control until 1949. Palmerton, in contrast, offered the ability to purchase new-built homes to its employees very early in its development.⁸⁴

Company towns of the late 19th and early 20th centuries were not built in a “cookie cutter” manner. Each was unique in its own way. However, it can be said that the planning and execution of Palmerton by NJZ, self-serving as it may have been to assure labor stability,

⁸⁰ Alan Higgins, *Viscose Village Historic Resource Survey Form*, Harrisburg, PA: Bureau for Historic Preservation, 15.

⁸¹ *Ibid*, 7.

⁸² *Ibid*, 7.

⁸³ *Ibid*, 8.

⁸⁴ *Ibid*, 14.

demonstrated responsible corporate leadership that was often ahead of its peers and which is reflected today in the stability of the community and the pride of its citizens.

9. Major Bibliographical References

Bibliography (Cite the books, articles, and other sources used in preparing this form.)

Campion, Joan. *Smokestacks and Black Diamonds: A History of Carbon County, Pennsylvania*. Easton, PA: Canal History and Technology Press, 1997.

Centennial of the Founding of Palmerton, PA 1898-1998. Leighton: TN Printing, 1999.

Crawford, Margaret. *Building the Workingman's Paradise: The Design of American Company Towns*. New York: Verso, 1995.

Department of Labor and Industry. *Second Annual Report of the Commissioner of Labor and Industry of the Commonwealth of Pennsylvania, Part I: Production, Wages, Employees, Welfare and Educational Work*. Harrisburg, PA: William Stanley Ray, State Printer, 1914.

Dinius, Oliver J. and Vergara, Angela, ed. *Company Towns in the Americas: Landscape, Power, and Working-Class Communities*. Athens: University of Georgia Press, 2011.

Golden Jubilee of the Incorporation of the Borough of Palmerton, Pennsylvania.

Hawk, E.L. "Young Palmerton Has Proud History." Newspaper. Allentown, PA: *The Morning Call*, pp. 14-15, October 14, 1982.

Herod, Andrew. "Social Engineering through Spatial Engineering: Company Towns and the Geographical Imagination." In *Company Towns in the Americas: Landscape, Power, and Working-Class Communities*, ed. Oliver J. Dinius and Angela Vergara, 21-44. Athens: University of Georgia Press, 2011.

Higgins, Alan. *Viscose Village Historic Resource Form*, Bureau for Historic Preservation, Harrisburg, PA.

Marx, Herbert L., ed. *Community Planning*. New York: The H. W. Wilson Company, 1956.

Mosher, Anne E. *Capital's Utopia: Vandergrift, Pennsylvania, 1855-1916*. Baltimore: Johns Hopkins University Press, 2004.

"The New Jersey Zinc Story." *Mining Engineering*, December 1953.

Palmerton: Carbon County, Pennsylvania. Palmerton: The Citizen's Cooperative Association, 1913.

Palmerton, Carbon County, Pennsylvania. Palmerton: New Jersey Zinc Company (of PA), 1923.

Palmerton Area Historical Society Archives, Palmerton, PA.

Peterson, John A. *The Birth of City Planning in the United States, 1840-1917*. Baltimore: Johns Hopkins University Press, 2003.

Rediscover Palmerton Pennsylvania: A Historical Tour from A to Zinc. Palmerton: Lehigh Gap Historical & Preservation Society and Museum, Inc., 2004.

Reps, John W. *The Making of Urban America: A History of City Planning in the United States*. Princeton: Princeton University Press, 1965.

Silver Anniversary of the Founding of Palmerton, PA. Palmerton: Palmerton Printing Company, 1923.

Silver Jubilee of the Incorporation of the Borough of Palmerton, Pennsylvania. Palmerton: Palmerton Printing Company, 1937.

The First Hundred Years of the New Jersey Zinc Company. New York: New Jersey Zinc Company, 1948.

Unknown. *Palmerton: Carbon County, Pennsylvania*. Palmerton: The Citizen's Cooperative Association, 1913.

Wagner, Nathan G. *The New Jersey Zinc Company (of Pennsylvania) and Its Founder*. MA Thesis. Bethlehem, PA: Lehigh University, 1948.

Previous documentation on file (NPS):

- preliminary determination of individual listing (36 CFR 67) has been requested
- previously listed in the National Register
- previously determined eligible by the National Register
- designated a National Historic Landmark
- recorded by Historic American Buildings Survey # _____
- recorded by Historic American Engineering Record # _____
- recorded by Historic American Landscape Survey # _____

Primary location of additional data:

- State Historic Preservation Office
- Other State agency
- Federal agency
- Local government
- University
- Other
- Name of repository: _____

Historic Resources Survey Number (if assigned): N/A

10. Geographical Data

Acreage of Property 1200

Use either the UTM system or latitude/longitude coordinates

Latitude/Longitude Coordinates

Datum if other than WGS84:

(enter coordinates to 6 decimal places)

- | | |
|--------------------------|-------------------------|
| 1. Latitude: 40.818132 N | Longitude: -75.638156 W |
| 2. Latitude: 40.817649 N | Longitude: -75.575403 W |
| 3. Latitude: 40.794583 N | Longitude: -75.576834 W |
| 4. Latitude: 40.793713 N | Longitude: -75.639325 W |

Or

UTM References

Datum (indicated on USGS map):

NAD 1927 or NAD 1983

- | | | |
|----------|-----------|-----------|
| 1. Zone: | Easting: | Northing: |
| 2. Zone: | Easting: | Northing: |
| 3. Zone: | Easting: | Northing: |
| 4. Zone: | Easting : | Northing: |

Verbal Boundary Description (Describe the boundaries of the property.)

The boundary is shown on the site plans, "Palmerton Historic District, Carbon County, PA," at a scale of 1"=75'.

Boundary Justification (Explain why the boundaries were selected.)

The boundary includes areas that were developed because of the town's expansion spurred by the zinc industry in Palmerton, taking in the larger portion of Palmerton Borough, excluding the village of Hazard in the west, as well as portions of the borough which were constructed after 1962. The boundary takes in all of the portions of the town that were planned for in the town's early development, as well as a few resources that predated Palmerton's founding. The house on Marshall's Hill was not included because it predates the town and is separated from the town by a small trailer park. The boundary crosses the

Aquashicola Creek, but only to include the east zinc plant. The west zinc plant is excluded because it has been demolished.

11. Form Prepared By

name/title: Benjamin Harvey and Keith Heinrich
organization: _____
street & number: _____
city or town: _____ state: _____ zip code: _____
e-mail _____
telephone: _____
date: _____

Additional Documentation

Submit the following items with the completed form:

- **Maps:** A **USGS map** or equivalent (7.5 or 15 minute series) indicating the property's location.
- **Sketch map** for historic districts and properties having large acreage or numerous resources. Key all photographs to this map.
- **Additional items:** (Check with the SHPO, TPO, or FPO for any additional items.)

Photographs

Submit clear and descriptive photographs. The size of each image must be 1600x1200 pixels (minimum), 3000x2000 preferred, at 300 ppi (pixels per inch) or larger. Key all photographs to the sketch map. Each photograph must be numbered and that number must correspond to the photograph number on the photo log. For simplicity, the name of the photographer, photo date, etc. may be listed once on the photograph log and doesn't need to be labeled on every photograph.

Photo Log

Name of Property: Palmerton Historic District

City or Vicinity: Palmerton Borough

County: Carbon

State: PA

Photographer: Ben Harvey (photos 1-26) and April Frantz (photos 27-29)

Date Photographed: December 2010 (photos 9-14); February 2011 (photos 2-8 and 16-18); March 2011 (photos 1, 15 and 24-26); and October 2011 (photos 19-23); February 2012 (photos 27-29).

Description of Photograph(s) and number, include description of view indicating direction of camera:

Photo Number	Photo Description	Direction
1	View of the Delaware Avenue School at 140 Delaware Avenue	S
2	View of the south side of the 400 block of Lafayette Avenue	SW
3	View of house at 224 Lafayette Avenue; this was one of the first houses constructed in Palmerton	S
4	View of Saints Peter and Paul Greek Catholic Church at the corner of Church and Franklin Streets	NW
5	View of the 400 Block of Columbia Avenue	E
6	View of an example of a Colonial Revival-style house at 1034 Circle Drive in Residence Park	E
7	View of an example of a Tudor Revival-style house at 346 Edgemont Avenue in Residence Park	SE
8	View of the 200 Block of Delaware Avenue showing part of the business district	SW
9	View of the south side of the 700 block of Mauch Chunk Road	SE
10	View of an original low-skilled worker's house at 662 Mauch Chunk Road	S
11	View of low-skilled worker's houses at the corner of Edgemont Avenue and Fireline Road	SE
12	View of double houses on the 100 block of Avenue A	SW
13	View of the 200 block of Lehigh Avenue showing c. 1900 worker's houses	SW
14	View of early housing on the 400 block of Lehigh Avenue	SW
15	View of 100 block of Delaware Avenue, showing a row of original worker's houses	SE
16	View of an example of a Colonial Revival-style house at 355 Columbia Avenue in Residence Park	NW
17	View of double houses in the 400 block of Columbia Avenue	SE
18	View of 1917 Citizen's Bank and Trust building at 374 Delaware Avenue	SW
19	View of New Jersey Zinc Company Administration Building (foreground) and Research Lab (background) at the northeast corner of Delaware Avenue and Fourth Street	NE
20	View of Neighborhood House at 443 Delaware Avenue	N
21	View of Sokol (Slovak Club) at 452 Lehigh Avenue	SW
22	View of houses on the east side of Church Street at Franklin Avenue	S

23	View of Palmerton Community Park from the intersection of 4 th Street and Delaware Avenue	NW
24	View of the Prutzman Building at 197 Delaware Avenue	NW
25	View of the Bossard Building at 246-248 Delaware Avenue	SE
26	View of the Palmerton Savings and Trust Company building at 284 Delaware Avenue	SE
27	View of Baghouse 1 at New Jersey Zinc East Plant	SW
28	View of Waelz Oxide Baghouse at the New Jersey Zinc East Plant	SE
29	View of Waelz Oxide Baghouse at the New Jersey Zinc East Plant. Note the Electric Spiegel Furnaces in the background.	SE

Paperwork Reduction Act Statement: This information is being collected for applications to the National Register of Historic Places to nominate properties for listing or determine eligibility for listing, to list properties, and to amend existing listings. Response to this request is required to obtain a benefit in accordance with the National Historic Preservation Act, as amended (16 U.S.C.460 et seq.).

Estimated Burden Statement: Public reporting burden for this form is estimated to average 100 hours per response including time for reviewing instructions, gathering and maintaining data, and completing and reviewing the form. Direct comments regarding this burden estimate or any aspect of this form to the Office of Planning and Performance Management, U.S. Dept. of the Interior, 1849 C. Street, NW, Washington, DC.

United States Department of the Interior
National Park Service

National Register of Historic Places
Continuation Sheet

Palmerton Historic District

Name of Property

Carbon County, Pennsylvania

County and State

N/A

Name of multiple listing (if applicable)

Section number Figures Page 1



Figure 1 – 1915 Aerial view of the west end of Palmerton. The “smoke” seen on the far left is the West Plant of the New Jersey Zinc Company. On the right of the photo is Palmerton’s Community Park.



Figure 2 – 1915 aerial view of the east end of Palmerton. The New Jersey Zinc Company East Plant can be seen at the far right (in oval). Also visible is the limited development to the eastern side of town in 1915. The large building located near the center of the photograph is the Franklin School before its expansion at the 600 block of Franklin Avenue.

United States Department of the Interior
National Park Service

National Register of Historic Places
Continuation Sheet

Palmerton Historic District
Name of Property
Carbon County, Pennsylvania
County and State
N/A
Name of multiple listing (if applicable)

Section number Figures Page 2



Figure 3 – 355 Columbia Avenue under construction in 1911.



Figure 4 – 355 Columbia Avenue in 1919, after constructon.

United States Department of the Interior
National Park Service

National Register of Historic Places
Continuation Sheet

Palmerton Historic District
Name of Property
Carbon County, Pennsylvania
County and State
N/A
Name of multiple listing (if applicable)

Section number Figures Page 3



Figure 5 – 227 Princeton Avenue in 1919.



Figure 6 – View along Mauch Chunk Road circa 1915.

United States Department of the Interior
National Park Service

National Register of Historic Places
Continuation Sheet

Palmerton Historic District
Name of Property
Carbon County, Pennsylvania
County and State
N/A
Name of multiple listing (if applicable)

Section number Figures Page 4



Figure 7 – Aerial view of the East Plant in 2010 (courtesy of Bing Maps).

United States Department of the Interior
National Park Service

National Register of Historic Places
Continuation Sheet

Palmerton Historic District
Name of Property
Carbon County, Pennsylvania
County and State
N/A
Name of multiple listing (if applicable)

Section number Figures Page 5

PALMERTON

Offers the Most Desirable Real Estate Investments in the Lehigh Valley

300 Houses Needed Immediately 300

This extraordinary condition MUST appeal to the shrewd investor. The PALMER LAND COMPANY property, being central and having all improvements—lights, walks, graded streets and sewer connections—is the place to put your money.

Buy Now — Build Now — Pay As You Can

Our Terms Are the Best "On Earth"

PALMERTON PEOPLE PROSPER

As you will note by the above sketch this property forms the entire center of the town—well located and extensively developed

<p>LOCATION</p> <p>Palmerton is located on the Central Railroad in Carbon County. Here are located the two mammoth plants of the New Jersey Zinc Company giving employment to over 3,000 hands. There is a total of 6,744 people, with only 1,000 dwellings.</p>	<p>PUBLIC WELFARE</p> <p>Probably in no other similar community is the safeguarding of public health and social life so thoroughly established. There is a hospital the equal of any in this section. A sewer system, public schools, seven churches, playgrounds, beautiful park and a "Neighbourhood House" that serves to enlighten as well as entertain.</p>	<p>RAPID GROWTH</p> <p>Prior to the year 1899, Palmerton was a farm. However at that time the building of the works of the New Jersey Zinc Company was commenced, its growth since then has been very rapid. The further present industrial expansion, coupled with those industries already established, bids fair to making Palmerton the seat of still greater activity.</p>	<p>ASSOCIATIONS</p> <p>The Citizens' Co-operative Association has been a great factor in booming Palmerton. It was instrumental in having Palmerton incorporated as a Borough and has accomplished much good in other directions such as securing police protection, street lighting, paving of streets and the founding of an efficient fire department. This and other civic organizations, have placed Palmerton in the front rank of the towns of the valley.</p>
---	---	--	--

WRITE — PHONE — OR CALL.

THE PALMER LAND CO.

H. N. BLUNT, Agent

Administration Building Fourth and Delaware Avenue Office Open Evenings Palmerton, Penna.

COME TO PALMERTON AND HELP CELEBRATE THE FOURTH OF JULY.

Figure 8 – Reproduction of Palmer Land Company advertising material.

United States Department of the Interior
National Park Service

National Register of Historic Places
Continuation Sheet

Palmerton Historic District
Name of Property
Carbon County, Pennsylvania
County and State
N/A
Name of multiple listing (if applicable)

Section number Figures Page 6




Figure 9 – Copy of 1899 plan for Palmerton.

United States Department of the Interior
National Park Service

National Register of Historic Places
Continuation Sheet

Palmerton Historic District
Name of Property
Carbon County, Pennsylvania
County and State
N/A
Name of multiple listing (if applicable)

Section number Figures Page 7




Figure 10 – View of Columbia Avenue facing east showing an example of one of the wide tree-lined streets in Palmerton.

Street Number	Street Name	Location	Resource Type	Historic Function	Historic Subfunction	Historic Name	Materials	Date of Construction	Style	Tax Parcel Number/ID Number	Contributing/Noncontributing Status	Map Sheet Number
697	1st St.	N/A	Building	Domestic	Multiple Dwelling	N/A	Concrete	2005	No Style	42A-48-Q21	Noncontributing to Resource	80,81,101
701	1st St.	N/A	Building	Domestic	Single Dwelling	N/A	Aluminum	1910	No Style	42A-48-Q20	Contributes to Resource	81,101
703	1st St.	N/A	Building	Domestic	Single Dwelling	N/A	Vinyl	1910	No Style	42A-48-Q19	Contributes to Resource	81,101
705	1st St.	N/A	Building	Domestic	Single Dwelling	N/A	Vinyl	1910	No Style	42A-48-Q18	Contributes to Resource	81,101
715	1st St.	N/A	Building	Domestic	Single Dwelling	N/A	Brick	1980	No Style	42A-48-Q17.01	Noncontributing to Resource	81,101
723	1st St.	N/A	Building	Domestic	Single Dwelling	N/A	Brick	1920	No Style	42A-48-Q17	Contributes to Resource	81,101
725	1st St.	N/A	Building	Domestic	Single Dwelling	N/A	Brick	1920	No Style	42A-48-Q17.03	Contributes to Resource	81,101
731	1st St.	N/A	Building	Domestic	Single Dwelling	N/A	Vinyl	2000	No Style	42A-48-Q17.02	Noncontributing to Resource	81,101
714-716	1st St.	N/A	Building	Domestic	Multiple Dwelling	N/A	Brick	1930	No Style	42A-48-Q56	Noncontributing to Resource	81,82,101,102
714-716	1st St.	N/A	Building	Domestic	Multiple Dwelling	N/A	Brick	1930	No Style	42A-48-Q56.01	Noncontributing to Resource	81,82,101,102
718-720	1st St.	N/A	Building	Domestic	Multiple Dwelling	N/A	Brick	1930	No Style	42A-48-Q54	Contributes to Resource	81,82,101,102
718-720	1st St.	N/A	Building	Domestic	Multiple Dwelling	N/A	Brick	1930	No Style	42A-48-Q55	Contributes to Resource	81,82,101,102
501	1st St.	N/A	Building	Commerce/Trade	Business	N/A	Metal	ca. 1970	No Style	42A-48-N66	Noncontributing to Resource	121,141
265	3rd St.	N/A	Building	Domestic	Single Dwelling	N/A	Stone	1860	No Style	42A-48-M69	Contributes to Resource	17,18,19
613	3rd St.	N/A	Building	Commerce/Trade	Professional	N/A	Brick	1900	No Style	42A-48-P59	Contributes to Resource	83,84,103,104,123,124
701	3rd St.	N/A	Building	Domestic	Single Dwelling	N/A	Vinyl	1910	No Style	42A-48-L41	Contributes to Resource	83,84,103,104
703	3rd St.	N/A	Building	Religion	Religious Structure	N/A	Brick	1916	Gothic Revival	42A-48-L42	Contributes to Resource	83,84,103,104
911	3rd St.	N/A	Building	Education	School	N/A	Stucco	1844	Gothic Revival	42A-48-M37	Contributes to Resource	32,45,46,47,62
918	3rd St.	N/A	Building	Domestic	Single Dwelling	N/A	Vinyl	1900	No Style	42A-48-A57	Contributes to Resource	31,32,34,46,47
924	3rd St.	N/A	Building	Domestic	Single Dwelling	N/A	Aluminum	1960	No Style	42A-48-A57.01	Contributes to Resource	31,32,46,47
928	3rd St.	N/A	Building	Domestic	Single Dwelling	N/A	Aluminum	1920	No Style	42A-48-A53	Contributes to Resource	31,32,46,47
930	3rd St.	N/A	Building	Domestic	Single Dwelling	N/A	Shingle	1920	No Style	42A-48-A52	Contributes to Resource	31,32,46,47
1002	3rd St.	N/A	Building	Domestic	Single Dwelling	N/A	Stone	1850	No Style	42A-48-A51; 42A-48-A50	Contributes to Resource	31,32,46,47
1212	3rd St.	N/A	Building	Domestic	Single Dwelling	N/A	Wood	1900	No Style	42A-48-A118	Contributes to Resource	18,19,21,22
1226	3rd St.	N/A	Building	Domestic	Single Dwelling	N/A	Vinyl	1900	No Style	42A-48-A117	Noncontributing to Resource	18,19,21,22
1230	3rd St.	N/A	Building	Domestic	Single Dwelling	N/A	Vinyl	1900	No Style	42A-48-A116	Contributes to Resource	18,19,21,22
911	3rd S.	N/A	Site	Landscape	Park	N/A	N/A	1915	No Style	42A-48-M36	Contributes to Resource	46,62
417	3rd St.	N/A	Building	Domestic	Multiple Dwelling	N/A	Brick	ca. 1970	No Style	42A-48-J39	Noncontributing to Resource	123,124,143,144,164,000
509	3rd St.	N/A	Building	Domestic	Single Dwelling	N/A	Aluminum	ca. 1920	No Style	42A-48-K20.01	Contributes to Resource	143,144
511	3rd St.	N/A	Building	Domestic	Single Dwelling	N/A	Stucco	ca. 1920	No Style	42A-48-K20	Contributes to Resource	143,144
1231	3rd St.	N/A	Building	Domestic	Single Dwelling	N/A	Vinyl	ca. 1970	No Style	42A-48-M69.01	Noncontributing to Resource	17,18,19,21
N/A	3rd St.	Across from cemetery on 3rd St	Site	Recreation and Culture	Outdoor Recreation	Palmerton Memorial Park	N/A	1945	No Style	42A-48-M68	Contributes to Resource	1,2,3,5,6,7,8,10,11,12,13,15,16,17,18,19,20,21,22
N/A	3rd Street	Southeast corner of 3rd St and Fireline Rd	Site	Funerary	Cemetery	N/A	N/A	1883	No Style	42A-48-A119	Contributes to Resource	3,4,8,9,13,14,18,19,21,22
374	4th St.	N/A	Building	Domestic	Single Dwelling	N/A	Stone	1930	Tudor Revival	42A-48-A15	Contributes to Resource	21,22
400	4th St.	N/A	Building	Domestic	Single Dwelling	N/A	Asphalt	1905	No Style	42A-48-F1	Contributes to Resource	145
401	4th St.	N/A	Building	Domestic	Single Dwelling	N/A	Aluminum	1910	No Style	42A-48-G26	Contributes to Resource	145
402	4th St.	N/A	Building	Domestic	Single Dwelling	N/A	Vinyl	1915	No Style	42A-48-F2	Contributes to Resource	145
403	4th St.	N/A	Building	Domestic	Single Dwelling	N/A	Aluminum	1910	No Style	42A-48-G25	Contributes to Resource	145

Street Number	Street Name	Location	Resource Type	Historic Function	Historic Subfunction	Historic Name	Materials	Date of Construction	Style	Tax Parcel Number/ID Number	Contributing/Noncontributing Status	Map Sheet Number
404	4th St.	N/A	Building	Domestic	Single Dwelling	N/A	Vinyl	1915	No Style	42A-48-F3	Contributes to Resource	145
405	4th St.	N/A	Building	Domestic	Single Dwelling	N/A	Vinyl	1910	No Style	42A-48-G24.01	Contributes to Resource	145
406	4th St.	N/A	Building	Domestic	Single Dwelling	N/A	Aluminum	1915	No Style	42A-48-F4	Contributes to Resource	145
407	4th St.	N/A	Building	Domestic	Single Dwelling	N/A	Vinyl	1910	No Style	42A-48-G24	Contributes to Resource	145
408	4th St.	N/A	Building	Domestic	Single Dwelling	N/A	Aluminum	1915	No Style	42A-48-F5	Contributes to Resource	145
409	4th St.	N/A	Building	Domestic	Single Dwelling	N/A	Vinyl	1910	No Style	42A-48-G23	Contributes to Resource	23
411	4th St.	N/A	Building	Domestic	Single Dwelling	N/A	Vinyl	1910	No Style	42A-48-G22	Noncontributing to Resource	145
412	4th St.	N/A	Building	Domestic	Single Dwelling	N/A	Aluminum	1915	No Style	42A-48-F6	Contributes to Resource	145
413	4th St.	N/A	Building	Domestic	Single Dwelling	N/A	Vinyl	1910	No Style	42A-48-G21	Contributes to Resource	145
414	4th St.	N/A	Building	Domestic	Single Dwelling	N/A	Aluminum	1915	No Style	42A-48-F7	Contributes to Resource	145
415	4th St.	N/A	Building	Domestic	Single Dwelling	N/A	Vinyl	1910	No Style	42A-48-G20	Contributes to Resource	145
418	4th St.	N/A	Building	Domestic	Single Dwelling	N/A	Vinyl	1900	No Style	42A-48-F8.01	Contributes to Resource	125,145
1024	4th St.	N/A	Building	Domestic	Single Dwelling	N/A	Stucco	1920	Colonial Revival	42A-48-A21	Contributes to Resource	32,33
1027	4th St.	N/A	Building	Domestic	Single Dwelling	N/A	Shingle	1920	Colonial Revival	42A-48-A23	Contributes to Resource	32,33
418	4th St.	N/A	Building	Domestic	Single Dwelling	N/A	Brick	ca. 1912	No Style	42A-48-F8.02	Contributes to Resource	125,145
N/A	4th St.	4th and Franklin Streets, SE Corner	Building	Commerce/Trade	Business	N/A	Brick	1919	Late 19th & Early 20th Century American Revivals	42A-48-D3.01	Contributes to Resource	85,105
708	5th St.	N/A	Building	Domestic	Single Dwelling	N/A	Brick	1970	No Style	42A-47-G31	Noncontributing to Resource	65,66,106,107
513	5th St.	N/A	Building	Domestic	Single Dwelling	N/A	Aluminum	ca. 1920	No Style	42A-48-E21	Contributes to Resource	127,146,147
620	5th St.	N/A	Building	Domestic	Secondary Structure	N/A	Vinyl	ca. 1960	No Style	42A-47-F32	Noncontributing to Resource	86,87,106,107
707	5th St.	N/A	Building	Domestic	Single Dwelling	N/A	Brick	ca. 1920	No Style	42A-48-C57	Contributes to Resource	65,66,86,87,106,107
424	6th St. Rear	Directly East of Dwelling	Building	Domestic	Secondary Structure	N/A	Vinyl	ca. 1920	No Style	42A-47-C20; 42A-47-C21	Contributes to Resource	128
424	6th St. Rear	Directly East of Dwelling and	Building	Domestic	Secondary Structure	N/A	Vinyl	ca. 1920	No Style	42A-47-C20; 42A-47-C21	Contributes to Resource	128
424	6th St. Rear	South of Dwelling along Aquashicola	Building	Domestic	Secondary Structure	N/A	Wood	ca. 1920	No Style	42A-47-C20; 42A-47-C21	Contributes to Resource	128
424	6th St. Rear	N/A	Building	Domestic	Single Dwelling	N/A	Vinyl	ca. 1920	No Style	42A-47-C20; 42A-47-C21	Contributes to Resource	128,129,148,149
72	Avenue A	N/A	Building	Domestic	Single Dwelling	N/A	Vinyl	1915	No Style	42A-48-N27.01	Noncontributing to Resource	140,141,161,162
74	Avenue A	N/A	Building	Domestic	Single Dwelling	N/A	Aluminum	1915	No Style	42A-48-N27	Noncontributing to Resource	140,141,161,162
75	Avenue A	N/A	Building	Domestic	Single Dwelling	N/A	Aluminum	1915	No Style	42A-48-N26	Noncontributing to Resource	140,141,162
77	Avenue A	N/A	Building	Domestic	Single Dwelling	N/A	Aluminum	1915	No Style	42A-48-N26.01	Noncontributing to Resource	140,141,162
80	Avenue A	N/A	Building	Domestic	Single Dwelling	N/A	Vinyl	ca. 1912	No Style	42A-48-N28	Contributes to Resource	140,141,161,162
82	Avenue A	N/A	Building	Domestic	Single Dwelling	N/A	Vinyl	ca. 1912	No Style	42A-48-N29	Contributes to Resource	140,141,161,162
84	Avenue A	N/A	Building	Domestic	Single Dwelling	N/A	Vinyl	1915	No Style	42A-48-N30	Noncontributing to Resource	140,141,161,162
86	Avenue A	N/A	Building	Domestic	Single Dwelling	N/A	Shingle	1915	No Style	42A-48-N31	Noncontributing to Resource	140,141,161,162
92	Avenue A	N/A	Building	Domestic	Single Dwelling	N/A	Shingle	1915	No Style	42A-48-N32	Contributes to Resource	140,141,161,162
94	Avenue A	N/A	Building	Domestic	Single Dwelling	N/A	Shingle	1915	No Style	42A-48-N33	Contributes to Resource	140,141,161,162
102	Avenue A	N/A	Building	Domestic	Single Dwelling	N/A	Shingle	1915	No Style	42A-48-N35	Contributes to Resource	141,162
104	Avenue A	N/A	Building	Domestic	Single Dwelling	N/A	Asbestos	1915	No Style	42A-48-N36	Contributes to Resource	141,162
106	Avenue A	N/A	Building	Domestic	Single Dwelling	N/A	Asbestos	1915	No Style	42A-48-N37	Noncontributing to Resource	141,162
108	Avenue A	N/A	Building	Domestic	Single Dwelling	N/A	Vinyl	1915	No Style	42A-48-N38	Noncontributing to Resource	141,162

Street Number	Street Name	Location	Resource Type	Historic Function	Historic Subfunction	Historic Name	Materials	Date of Construction	Style	Tax Parcel Number/ID Number	Contributing/Noncontributing Status	Map Sheet Number
114	Avenue A	N/A	Building	Domestic	Single Dwelling	N/A	Aluminum	1915	No Style	42A-48-N39	Contributes to Resource	141,162
116	Avenue A	N/A	Building	Domestic	Single Dwelling	N/A	Vinyl	1915	No Style	42A-48-N40	Contributes to Resource	141,162
118	Avenue A	N/A	Building	Domestic	Single Dwelling	N/A	Vinyl	1915	No Style	42A-48-N41	Contributes to Resource	141,162
120	Avenue A	N/A	Building	Domestic	Single Dwelling	N/A	Vinyl	1915	No Style	42A-48-N42	Contributes to Resource	141,162
126	Avenue A	N/A	Building	Domestic	Single Dwelling	N/A	Vinyl	1915	No Style	42A-48-N43	Contributes to Resource	141,142,162,163
128	Avenue A	N/A	Building	Domestic	Single Dwelling	N/A	Vinyl	1915	No Style	42A-48-N44	Contributes to Resource	141,142,162,163
130	Avenue A	N/A	Building	Domestic	Single Dwelling	N/A	Vinyl	1915	No Style	42A-48-N45	Contributes to Resource	141,142,162,163
132	Avenue A	N/A	Building	Domestic	Single Dwelling	N/A	Vinyl	1915	No Style	42A-48-N46	Contributes to Resource	141,142,162,163
134	Avenue A	N/A	Building	Domestic	Single Dwelling	N/A	Vinyl	1915	No Style	42A-48-N47	Contributes to Resource	141,142,162,163
136	Avenue A	N/A	Building	Domestic	Single Dwelling	N/A	Vinyl	1915	No Style	42A-48-N48	Contributes to Resource	141,142,162,163
146	Avenue A	N/A	Building	Domestic	Single Dwelling	N/A	Vinyl	1915	No Style	42A-48-N50.01	Contributes to Resource	141,142,162,163
148	Avenue A	N/A	Building	Domestic	Single Dwelling	N/A	Vinyl	1915	No Style	42A-48-N50	Contributes to Resource	141,142,162,163
152	Avenue A	N/A	Building	Domestic	Single Dwelling	N/A	Asbestos	1915	No Style	42A-48-N51	Contributes to Resource	141,142,162,163
154	Avenue A	N/A	Building	Domestic	Single Dwelling	N/A	Asbestos	1915	No Style	42A-48-N52	Contributes to Resource	141,142,162,163
158	Avenue A	N/A	Building	Domestic	Single Dwelling	N/A	Vinyl	1915	No Style	42A-48-N53	Contributes to Resource	141,142,162,163
160	Avenue A	N/A	Building	Domestic	Single Dwelling	N/A	Asbestos	1915	No Style	42A-48-N54	Contributes to Resource	142,162,163
162	Avenue A	N/A	Building	Domestic	Single Dwelling	N/A	Aluminum	1915	No Style	42A-48-N55	Contributes to Resource	142,163
164	Avenue A	N/A	Building	Domestic	Single Dwelling	N/A	Aluminum	1915	No Style	42A-48-N56	Contributes to Resource	142,163
166	Avenue A	N/A	Building	Domestic	Single Dwelling	N/A	Asbestos	1915	No Style	42A-48-N57.01	Contributes to Resource	142,163
168	Avenue A	N/A	Building	Domestic	Single Dwelling	N/A	Vinyl	1915	No Style	42A-48-N57	Noncontributing to Resource	142,163
170	Avenue A	N/A	Building	Domestic	Single Dwelling	N/A	Vinyl	1915	No Style	42A-48-N58	Noncontributing to Resource	142,163
172	Avenue A	N/A	Building	Domestic	Single Dwelling	N/A	Aluminum	1915	No Style	42A-48-N59	Noncontributing to Resource	142,163
174	Avenue A	N/A	Building	Domestic	Single Dwelling	N/A	Vinyl	1915	No Style	42A-48-N60	Noncontributing to Resource	142,163
176	Avenue A	N/A	Building	Domestic	Single Dwelling	N/A	Asphalt	1915	No Style	42A-48-N61	Noncontributing to Resource	142,163
178	Avenue A	N/A	Building	Domestic	Single Dwelling	N/A	Vinyl	1915	No Style	42A-48-N62	Contributes to Resource	142,163
180	Avenue A	N/A	Building	Domestic	Single Dwelling	N/A	Aluminum	1915	No Style	42A-48-N63	Contributes to Resource	142,163
203	Avenue A	N/A	Building	Domestic	Single Dwelling	N/A	Vinyl	1990	No Style	42A-48-J59.01	Noncontributing to Resource	142,143,163,164
205	Avenue A	N/A	Building	Domestic	Single Dwelling	N/A	Vinyl	1980	No Style	42A-48-J56.05	Noncontributing to Resource	142,143,163,164
210	Avenue A	N/A	Building	Domestic	Single Dwelling	N/A	Vinyl	1990	No Style	42A-48-J56	Noncontributing to Resource	142,163,164
219	Avenue A	N/A	Building	Domestic	Single Dwelling	N/A	Vinyl	2000	No Style	42A-48-J56.06	Noncontributing to Resource	142,143,163,164
227	Avenue A	N/A	Building	Domestic	Single Dwelling	N/A	Vinyl	2000	No Style	42A-48-J56.07	Noncontributing to Resource	142,143,163,164
234	Avenue A	N/A	Building	Domestic	Single Dwelling	N/A	Vinyl	1912	No Style	42A-48-J35	Contributes to Resource	142,143,163,164
235	Avenue A	N/A	Building	Domestic	Single Dwelling	N/A	Vinyl	1910	No Style	42A-48-J36	Contributes to Resource	143
237	Avenue A	N/A	Building	Domestic	Single Dwelling	N/A	Vinyl	1910	No Style	42A-48-J37	Contributes to Resource	143,163,164
238	Avenue A	N/A	Building	Domestic	Single Dwelling	N/A	Vinyl	1912	No Style	42A-48-J34	Contributes to Resource	143,164
240	Avenue A	N/A	Building	Domestic	Single Dwelling	N/A	Vinyl	1912	No Style	42A-48-J33	Noncontributing to Resource	143,164
244	Avenue A	N/A	Building	Domestic	Single Dwelling	N/A	Vinyl	1912	No Style	42A-48-J32	Contributes to Resource	143,164
246	Avenue A	N/A	Building	Domestic	Single Dwelling	N/A	Vinyl	1912	No Style	42A-48-J31	Noncontributing to Resource	143,164

Street Number	Street Name	Location	Resource Type	Historic Function	Historic Subfunction	Historic Name	Materials	Date of Construction	Style	Tax Parcel Number/ID Number	Contributing/Noncontributing Status	Map Sheet Number
250	Avenue A	N/A	Building	Domestic	Single Dwelling	N/A	Vinyl	1912	No Style	42A-48-J30	Noncontributing to Resource	143,164
252	Avenue A	N/A	Building	Domestic	Single Dwelling	N/A	Asphalt	1912	No Style	42A-48-J29	Contributes to Resource	143,164
256	Avenue A	N/A	Building	Domestic	Single Dwelling	N/A	Vinyl	1912	No Style	42A-48-J28	Noncontributing to Resource	143,164
260	Avenue A	N/A	Building	Domestic	Single Dwelling	N/A	Asphalt	1912	No Style	42A-48-J27	Noncontributing to Resource	143,164,165
262	Avenue A	N/A	Building	Domestic	Single Dwelling	N/A	Vinyl	1912	No Style	42A-48-J26	Noncontributing to Resource	143,144,164,165
265	Avenue A	N/A	Building	Domestic	Single Dwelling	N/A	Aluminum	1910	No Style	42A-48-J38	Contributes to Resource	144
266	Avenue A	N/A	Building	Domestic	Single Dwelling	N/A	Vinyl	1912	No Style	42A-48-J25	Contributes to Resource	143,144,164,165
268	Avenue A	N/A	Building	Domestic	Single Dwelling	N/A	Asphalt	1912	No Style	42A-48-J24	Contributes to Resource	143,144,164,165
272	Avenue A	N/A	Building	Domestic	Single Dwelling	N/A	Vinyl	1912	No Style	42A-48-J23	Noncontributing to Resource	143,144,164,165
274	Avenue A	N/A	Building	Domestic	Single Dwelling	N/A	Vinyl	1912	No Style	42A-48-J22	Contributes to Resource	143,144,164,165
278	Avenue A	N/A	Building	Domestic	Single Dwelling	N/A	Aluminum	1912	No Style	42A-48-J21	Noncontributing to Resource	143,144,164,165
280	Avenue A	N/A	Building	Domestic	Single Dwelling	N/A	Vinyl	1912	No Style	42A-48-J20	Noncontributing to Resource	143,144,164,165
284	Avenue A	N/A	Building	Domestic	Single Dwelling	N/A	Asphalt	1912	No Style	42A-48-J19	Contributes to Resource	143,144,164,165
216-230	Avenue A	N/A	Building	Domestic	Multiple Dwelling	N/A	Stone	2010	No Style	42A-48-J56.09	Noncontributing to Resource	142,143,163,164
216-230	Avenue A	N/A	Building	Domestic	Multiple Dwelling	N/A	Stone	2010	No Style	42A-48-J56.10	Noncontributing to Resource	142,143,163,164
216-230	Avenue A	N/A	Building	Domestic	Multiple Dwelling	N/A	Stone	2010	No Style	42A-48-J56.11	Noncontributing to Resource	142,143,163,164
216-230	Avenue A	N/A	Building	Domestic	Multiple Dwelling	N/A	Stone	2010	No Style	42A-48-J56.12	Noncontributing to Resource	142,143,163,164
96-98	Avenue A	N/A	Building	Domestic	Single Dwelling	N/A	Aluminum	1915	No Style	42A-48-N34	Noncontributing to Resource	140,141,161,162
233	Avenue B	N/A	Building	Domestic	Single Dwelling	N/A	Aluminum	1912	No Style	42A-48-J1	Noncontributing to Resource	143,163,164
237	Avenue B	N/A	Building	Domestic	Single Dwelling	N/A	Aluminum	1912	No Style	42A-48-J2	Contributes to Resource	143,164
239	Avenue B	N/A	Building	Domestic	Single Dwelling	N/A	Vinyl	1912	No Style	42A-48-J3	Noncontributing to Resource	143,164
243	Avenue B	N/A	Building	Domestic	Single Dwelling	N/A	Vinyl	1912	No Style	42A-48-J4	Noncontributing to Resource	143,164
245	Avenue B	N/A	Building	Domestic	Single Dwelling	N/A	Asphalt	1912	No Style	42A-48-J5	Contributes to Resource	143,164
249	Avenue B	N/A	Building	Domestic	Single Dwelling	N/A	Vinyl	1912	No Style	42A-48-J6	Contributes to Resource	143,164
251	Avenue B	N/A	Building	Domestic	Single Dwelling	N/A	Aluminum	1912	No Style	42A-48-J7	Contributes to Resource	143,164
259	Avenue B	N/A	Building	Domestic	Single Dwelling	N/A	Vinyl	1912	No Style	42A-48-J9	Noncontributing to Resource	143,144,164,165
261	Avenue B	N/A	Building	Domestic	Single Dwelling	N/A	Aluminum	1912	No Style	42A-48-J10	Noncontributing to Resource	143,144,164,165
265	Avenue B	N/A	Building	Domestic	Single Dwelling	N/A	Vinyl	1912	No Style	42A-48-J11	Contributes to Resource	143,144,164,165
267	Avenue B	N/A	Building	Domestic	Single Dwelling	N/A	Asphalt	1912	No Style	42A-48-J12	Contributes to Resource	143,144,164,165
271	Avenue B	N/A	Building	Domestic	Single Dwelling	N/A	Vinyl	1912	No Style	42A-48-J13	Contributes to Resource	143,144,164,165
273	Avenue B	N/A	Building	Domestic	Single Dwelling	N/A	Vinyl	1912	No Style	42A-48-J14	Noncontributing to Resource	143,144,164,165
277	Avenue B	N/A	Building	Domestic	Single Dwelling	N/A	Vinyl	1912	No Style	42A-48-J15	Noncontributing to Resource	143,144,164,165
279	Avenue B	N/A	Building	Domestic	Single Dwelling	N/A	Vinyl	1912	No Style	42A-48-J16	Noncontributing to Resource	143,144,164,165
283	Avenue B	N/A	Building	Domestic	Single Dwelling	N/A	Vinyl	1912	No Style	42A-48-J17,18	Noncontributing to Resource	143,144,164,165
N/A	Avenue B	Southwest corner Avenue B and 4th St	Building	Transportation	Rail-Related	N/A	Brick	1905	No Style	42A-48-G40	Contributes to Resource	144,145,165
909	Charles St.	N/A	Building	Domestic	Single Dwelling	N/A	Brick	1940	Colonial Revival	42A-48-A64	Contributes to Resource	32,46,47,62,63
925	Charles St.	N/A	Building	Domestic	Single Dwelling	N/A	Stone	1920	Colonial Revival	42A-48-A56	Contributes to Resource	31,32,46,47
1004	Charles St.	N/A	Building	Domestic	Single Dwelling	N/A	Brick	1930	Colonial Revival	42A-48-A67	Contributes to Resource	32,47

Street Number	Street Name	Location	Resource Type	Historic Function	Historic Subfunction	Historic Name	Materials	Date of Construction	Style	Tax Parcel Number/ID Number	Contributing/Noncontributing Status	Map Sheet Number
1005	Charles St.	N/A	Building	Domestic	Single Dwelling	N/A	Shingle	1930	Colonial Revival	42A-48-A45	Contributes to Resource	31,32,46,47
706	Church St.	N/A	Building	Domestic	Single Dwelling	N/A	Vinyl	1910	No Style	42A-48-Q1	Noncontributing to Resource	100
708	Church St.	N/A	Building	Domestic	Single Dwelling	N/A	Asphalt	1910	No Style	42A-48-Q1	Contributes to Resource	80,81,101
710	Church St.	N/A	Building	Domestic	Single Dwelling	N/A	Asbestos	1910	No Style	42A-48-Q2	Contributes to Resource	80,81,100,101
712	Church St.	N/A	Building	Domestic	Single Dwelling	N/A	Asbestos	1910	No Style	42A-48-Q3	Contributes to Resource	80,81,100,101
714	Church St.	N/A	Building	Domestic	Single Dwelling	N/A	Shingle	1910	No Style	42A-48-Q4	Contributes to Resource	80,81,100,101
716	Church St.	N/A	Building	Domestic	Single Dwelling	N/A	Shingle	1910	No Style	42A-48-Q5	Contributes to Resource	80,81,100,101
718	Church St.	N/A	Building	Domestic	Single Dwelling	N/A	Vinyl	1910	No Style	42A-48-Q6	Noncontributing to Resource	80,81,100,101
720	Church St.	N/A	Building	Domestic	Single Dwelling	N/A	Vinyl	1910	No Style	42A-48-Q7	Noncontributing to Resource	80,81,100,101
730	Church St.	N/A	Building	Religion	Religious Structure	St. George Russian Orthodox Church	Vinyl	1916	No Style	42A-48-Q8	Contributes to Resource	80
730	Church St.	N/A	Building	Domestic	Single Dwelling	N/A	Brick	1900	No Style	42A-48-Q8	Contributes to Resource	80,81,100,101
732	Church St.	N/A	Building	Domestic	Single Dwelling	N/A	Vinyl	1910	No Style	42A-48-Q9	Contributes to Resource	80,81,100,101
734	Church St.	N/A	Building	Domestic	Single Dwelling	N/A	Shingle	1910	No Style	42A-48-Q10	Contributes to Resource	80,81,100,101
738	Church St.	N/A	Building	Domestic	Single Dwelling	N/A	Vinyl	1910	No Style	42A-48-Q11	Contributes to Resource	59,60,80,81,101
742	Church St.	N/A	Building	Domestic	Single Dwelling	N/A	Vinyl	1910	No Style	42A-48-Q12	Contributes to Resource	59,60,80,81
746	Church St.	N/A	Building	Domestic	Single Dwelling	N/A	Shingle	1910	No Style	42A-48-Q13.01	Contributes to Resource	60,61,81
750	Church St.	N/A	Building	Domestic	Single Dwelling	N/A	Shingle	1910	No Style	42A-48-Q13	Contributes to Resource	60,61,81
757	Church St.	N/A	Building	Domestic	Single Dwelling	N/A	Concrete	1940	No Style	42A-49-A56	Noncontributing to Resource	59,60,81
758	Church St.	N/A	Building	Domestic	Single Dwelling	N/A	Brick	1930	No Style	42A-48-Q14	Noncontributing to Resource	60,61,81
769	Church St.	N/A	Building	Domestic	Single Dwelling	N/A	Vinyl	1910	No Style	42A-49-A61	Contributes to Resource	59,60,80,81,100,101
775	Church St.	N/A	Building	Domestic	Single Dwelling	N/A	Vinyl	1910	No Style	42A-49-A60	Contributes to Resource	59,60,80,81
781	Church St.	N/A	Building	Domestic	Single Dwelling	N/A	Asbestos	1910	No Style	42A-49-A59	Noncontributing to Resource	59,60,80,81
783	Church St.	N/A	Building	Domestic	Single Dwelling	N/A	Vinyl	1910	No Style	42A-49-A58	Noncontributing to Resource	59,60,80,81
789	Church St.	N/A	Building	Domestic	Single Dwelling	N/A	Shingle	1910	No Style	42A-49-A57	Contributes to Resource	59,60,80,81
N/A	Church St.	Church & Franklin Ave.	Building	Religion	Religious Structure	Saints Peter and Paul Greek Catholic Church	Brick	1905	Exotic Revival	42A-49-A62	Contributes to Resource	59,60,80,81,100,101
353	Circle Dr.	N/A	Building	Domestic	Single Dwelling	N/A	Shingle	2000	No Style	42A-48-A25	Noncontributing to Resource	32,33
374	Circle Dr.	N/A	Building	Domestic	Single Dwelling	N/A	Stone	1920	Colonial Revival	42A-48-A13	Noncontributing to Resource	21,22
401	Circle Dr.	N/A	Building	Domestic	Single Dwelling	N/A	Shingle	1920	Colonial Revival	42A-48-A20	Contributes to Resource	33
407	Circle Dr.	N/A	Building	Domestic	Single Dwelling	N/A	Brick	1990	Colonial Revival	42A-48-A73,74	Noncontributing to Resource	33,34,48
1027	Circle Dr.	N/A	Building	Domestic	Single Dwelling	N/A	Brick	1930	Colonial Revival	42A-48-A19	Contributes to Resource	33
1032	Circle Dr.	N/A	Building	Domestic	Single Dwelling	N/A	Vinyl	1990	Colonial Revival	42A-48-A26	Noncontributing to Resource	32,33
1033	Circle Dr.	N/A	Building	Domestic	Single Dwelling	N/A	Brick	1930	Tudor Revival	42A-48-A22	Contributes to Resource	21,22,32,33
1034	Circle Dr.	N/A	Building	Domestic	Single Dwelling	N/A	Brick	1940	Colonial Revival	42A-48-A9	Contributes to Resource	22,33,34
1035	Circle Dr.	N/A	Building	Domestic	Single Dwelling	N/A	Brick	1940	Colonial Revival	42A-48-A30	Noncontributing to Resource	20,21,22
1036	Circle Dr.	N/A	Building	Domestic	Single Dwelling	N/A	Brick	1940	No Style	42A-48-A27	Contributes to Resource	21,22,32,33
1040	Circle Dr.	N/A	Building	Domestic	Single Dwelling	N/A	Brick	1940	Colonial Revival	42A-48-A10	Contributes to Resource	22
1124	Circle Dr.	N/A	Building	Domestic	Single Dwelling	N/A	Brick	1920	No Style	42A-48-A11	Contributes to Resource	22
1200	Circle Dr.	N/A	Building	Domestic	Single Dwelling	N/A	Vinyl	2000	Colonial Revival	42A-48-A112	Noncontributing to Resource	18,19,21,22

Street Number	Street Name	Location	Resource Type	Historic Function	Historic Subfunction	Historic Name	Materials	Date of Construction	Style	Tax Parcel Number/ID Number	Contributing/Noncontributing Status	Map Sheet Number
1033	Circle Dr.	N/A	Building	Domestic	Single Dwelling	N/A	Brick	ca. 1920	No Style	42A-48-A18	Contributes to Resource	22,33
127	Columbia Ave.	N/A	Building	Domestic	Single Dwelling	N/A	Stone	1930	No Style	42A-48-Q113	Noncontributing to Resource	44,45,60,61
131	Columbia Ave.	N/A	Building	Domestic	Single Dwelling	N/A	Vinyl	1920	No Style	42A-48-Q114	Contributes to Resource	44,45,46,61
133	Columbia Ave.	N/A	Building	Domestic	Single Dwelling	N/A	Stone	1920	No Style	42A-48-Q114.01,115	Contributes to Resource	45,46,60,61
139	Columbia Ave.	N/A	Building	Domestic	Single Dwelling	N/A	Vinyl	1930	No Style	42A-48-Q116	Contributes to Resource	45,46,61
143	Columbia Ave.	N/A	Building	Domestic	Single Dwelling	N/A	Stucco	1930	No Style	42A-48-Q117	Contributes to Resource	45,46,61
145	Columbia Ave.	N/A	Building	Domestic	Single Dwelling	N/A	Shingle	1930	No Style	42A-48-Q118	Contributes to Resource	45,46,61
147	Columbia Ave.	N/A	Building	Domestic	Single Dwelling	N/A	Vinyl	1930	No Style	42A-48-Q119	Contributes to Resource	45,46,61
149	Columbia Ave.	N/A	Building	Domestic	Single Dwelling	N/A	Vinyl	1930	No Style	42A-48-Q120	Contributes to Resource	45,46,61
151	Columbia Ave.	N/A	Building	Domestic	Single Dwelling	N/A	Vinyl	1920	No Style	42A-48-Q121A	Noncontributing to Resource	45,46,61
155	Columbia Ave.	N/A	Building	Domestic	Single Dwelling	N/A	Vinyl	1930	No Style	42A-48-Q122A	Noncontributing to Resource	45,46,61
202	Columbia Ave.	N/A	Building	Domestic	Single Dwelling	N/A	Shingle	1920	No Style	42A-48-M65	Noncontributing to Resource	45,46,61,62
203	Columbia Ave.	N/A	Building	Domestic	Single Dwelling	N/A	Brick	1920	No Style	42A-48-M27	Contributes to Resource	45,46,61,62
206	Columbia Ave.	N/A	Building	Domestic	Single Dwelling	N/A	Shingle	1920	No Style	42A-48-M63	Contributes to Resource	45,46,62
207	Columbia Ave.	N/A	Building	Domestic	Single Dwelling	N/A	Brick	1900	No Style	42A-48-M28	Contributes to Resource	45,46,61,62
208	Columbia Ave.	N/A	Building	Domestic	Single Dwelling	N/A	Shingle	1920	No Style	42A-48-M62	Contributes to Resource	45,46,61,62
209	Columbia Ave.	N/A	Building	Domestic	Single Dwelling	N/A	Brick	1900	No Style	42A-48-M29	Contributes to Resource	45,46,61,62
210	Columbia Ave.	N/A	Building	Domestic	Single Dwelling	N/A	Shingle	1920	No Style	42A-48-M61	Contributes to Resource	45,46,61,62
212	Columbia Ave.	N/A	Building	Domestic	Single Dwelling	N/A	Shingle	1920	No Style	42A-48-M60	Contributes to Resource	45,46,61,62
213	Columbia Ave.	N/A	Building	Domestic	Single Dwelling	N/A	Vinyl	1920	No Style	42A-48-M30	Noncontributing to Resource	45,46,61,62
215	Columbia Ave.	N/A	Building	Domestic	Single Dwelling	N/A	Vinyl	1920	No Style	42A-48-M31	Noncontributing to Resource	45,46,61,62
218	Columbia Ave.	N/A	Building	Domestic	Single Dwelling	N/A	Vinyl	1930	No Style	42A-48-M57	Noncontributing to Resource	45,46,61,62
221	Columbia Ave.	N/A	Building	Domestic	Single Dwelling	N/A	Vinyl	1995	No Style	42A-48-M32	Noncontributing to Resource	45,46,61,62
222	Columbia Ave.	N/A	Building	Domestic	Single Dwelling	N/A	Shingle	1930	No Style	42A-48-M56	Noncontributing to Resource	45,46,61,62
224	Columbia Ave.	N/A	Building	Domestic	Single Dwelling	N/A	Shingle	1930	No Style	42A-48-M55	Noncontributing to Resource	45,46,61,62
225	Columbia Ave.	N/A	Building	Domestic	Single Dwelling	N/A	Shingle	1950	No Style	42A-48-M33	Contributes to Resource	45,46,61,62
226	Columbia Ave.	N/A	Building	Domestic	Single Dwelling	N/A	Vinyl	1920	No Style	42A-48-M54	Contributes to Resource	46,61,62
228	Columbia Ave.	N/A	Building	Domestic	Single Dwelling	N/A	Vinyl	1920	No Style	42A-48-M53	Contributes to Resource	46,61,62
229	Columbia Ave.	N/A	Building	Domestic	Single Dwelling	N/A	Vinyl	1920	No Style	42A-48-M34	Contributes to Resource	46,61,62
232	Columbia Ave.	N/A	Building	Domestic	Single Dwelling	N/A	Aluminum	1920	No Style	42A-48-M52	Contributes to Resource	46,61,62
234	Columbia Ave.	N/A	Building	Domestic	Single Dwelling	N/A	Aluminum	1920	No Style	42A-48-M51	Noncontributing to Resource	46,62
237	Columbia Ave.	N/A	Building	Domestic	Single Dwelling	N/A	Vinyl	1920	No Style	42A-48-M35	Noncontributing to Resource	46,62
238	Columbia Ave.	N/A	Building	Domestic	Single Dwelling	N/A	Vinyl	1920	No Style	42A-48-M50	Contributes to Resource	46,62
240	Columbia Ave.	N/A	Building	Domestic	Single Dwelling	N/A	Vinyl	1920	No Style	42A-48-M49	Contributes to Resource	46,62
242	Columbia Ave.	N/A	Building	Domestic	Single Dwelling	N/A	Vinyl	1920	No Style	42A-48-M48	Contributes to Resource	46,62
244	Columbia Ave.	N/A	Building	Domestic	Single Dwelling	N/A	Aluminum	1920	No Style	42A-48-M47	Contributes to Resource	46,62
248	Columbia Ave.	N/A	Building	Domestic	Single Dwelling	N/A	Brick	1900	No Style	42A-48-M46	Noncontributing to Resource	46,47,62
250	Columbia Ave.	N/A	Building	Domestic	Single Dwelling	N/A	Vinyl	1900	No Style	42A-48-M45	Noncontributing to Resource	46,47,62

Street Number	Street Name	Location	Resource Type	Historic Function	Historic Subfunction	Historic Name	Materials	Date of Construction	Style	Tax Parcel Number/ID Number	Contributing/Noncontributing Status	Map Sheet Number
254	Columbia Ave.	N/A	Building	Domestic	Single Dwelling	N/A	Vinyl	1920	No Style	42A-48-M44	Contributes to Resource	46,47,62,63
256	Columbia Ave.	N/A	Building	Domestic	Single Dwelling	N/A	Vinyl	1920	No Style	42A-48-M43	Contributes to Resource	46,47,62,63
258	Columbia Ave.	N/A	Building	Domestic	Single Dwelling	N/A	Shingle	1920	No Style	42A-48-M42	Contributes to Resource	46,47,62,63
260	Columbia Ave.	N/A	Building	Domestic	Single Dwelling	N/A	Shingle	1920	No Style	42A-48-M41	Contributes to Resource	46,47,62,63
261	Columbia Ave.	N/A	Building	Domestic	Single Dwelling	N/A	Vinyl	1910	No Style	42A-48-A58;42A-48-A59	Noncontributing to Resource	47,62,63
262	Columbia Ave.	N/A	Building	Domestic	Single Dwelling	N/A	Shingle	1920	No Style	42A-48-M40	Contributes to Resource	46,47,62,63
263	Columbia Ave.	N/A	Building	Domestic	Single Dwelling	N/A	Vinyl	1910	No Style	42A-48-A59	Noncontributing to Resource	46,47,62,63
264	Columbia Ave.	N/A	Building	Domestic	Single Dwelling	N/A	Vinyl	1920	No Style	42A-48-M39	Contributes to Resource	46,47,62,63
265	Columbia Ave.	N/A	Building	Domestic	Single Dwelling	N/A	Vinyl	1910	No Style	42A-48-A60	Contributes to Resource	46,47,62,63
269	Columbia Ave.	N/A	Building	Domestic	Single Dwelling	N/A	Brick	1920	No Style	42A-48-A61.01	Contributes to Resource	46,47,62,63
271	Columbia Ave.	N/A	Building	Domestic	Single Dwelling	N/A	Brick	1920	No Style	42A-48-A61	Contributes to Resource	46,47,62,63
273	Columbia Ave.	N/A	Building	Domestic	Single Dwelling	N/A	Vinyl	2000	No Style	42A-48-A62	Noncontributing to Resource	46,47,63
305	Columbia Ave.	N/A	Building	Domestic	Single Dwelling	N/A	Vinyl	1915	No Style	42A-48-A63.01	Contributes to Resource	47,62,63
306	Columbia Ave.	N/A	Building	Domestic	Single Dwelling	N/A	Brick	1910	No Style	42A-48-B30,31	Contributes to Resource	46,47,49,50,62,63
307	Columbia Ave.	N/A	Building	Domestic	Single Dwelling	N/A	Vinyl	1915	No Style	42A-48-A63	Contributes to Resource	46,63
308	Columbia Ave.	N/A	Building	Domestic	Single Dwelling	N/A	Brick	1910	No Style	42A-48-B30.01	Contributes to Resource	46,47,62,63
310	Columbia Ave.	N/A	Building	Domestic	Single Dwelling	N/A	Vinyl	1915	No Style	42A-48-B29	Contributes to Resource	46,47,50,62
312	Columbia Ave.	N/A	Building	Domestic	Single Dwelling	N/A	Vinyl	1915	No Style	42A-48-B29.01	Contributes to Resource	47,62,63
314	Columbia Ave.	N/A	Building	Domestic	Single Dwelling	N/A	Shingle	1920	No Style	42A-48-B28	Contributes to Resource	47,62,63
316	Columbia Ave.	N/A	Building	Domestic	Single Dwelling	N/A	Shingle	1920	No Style	42A-48-B27	Contributes to Resource	47,62,63
318	Columbia Ave.	N/A	Building	Domestic	Single Dwelling	N/A	Shingle	1920	No Style	42A-48-B26	Contributes to Resource	47
330	Columbia Ave.	N/A	Building	Domestic	Single Dwelling	N/A	Shingle	1920	No Style	42A-48-B24,25	Contributes to Resource	47
333	Columbia Ave.	N/A	Building	Domestic	Single Dwelling	N/A	Brick	1940	No Style	42A-48-A65	Contributes to Resource	32,47,63
338	Columbia Ave.	N/A	Building	Domestic	Single Dwelling	N/A	Shingle	1920	No Style	42A-48-B22,23	Contributes to Resource	47,48,64
354	Columbia Ave.	N/A	Building	Domestic	Single Dwelling	N/A	Brick	1965	No Style	42A-48-B20,21	Noncontributing to Resource	47,48,64
355	Columbia Ave.	N/A	Building	Domestic	Single Dwelling	N/A	Shingle	1911	Colonial Revival	42A-48-A72	Contributes to Resource	32,33,47,48,63,64
370	Columbia Ave.	N/A	Building	Domestic	Single Dwelling	N/A	Shingle	1920	No Style	42A-48-B18	Contributes to Resource	47,48,50,64
376	Columbia Ave.	N/A	Building	Domestic	Single Dwelling	N/A	Vinyl	1920	No Style	42A-48-B17	Contributes to Resource	48,64
401	Columbia Ave.	N/A	Building	Domestic	Single Dwelling	N/A	Brick	1900	No Style	42A-48-A111	Contributes to Resource	33,48,64
406	Columbia Ave.	N/A	Building	Domestic	Single Dwelling	N/A	Shingle	1920	No Style	42A-48-B16	Contributes to Resource	48,64
422	Columbia Ave.	N/A	Building	Domestic	Single Dwelling	N/A	Shingle	1920	No Style	42A-48-B15	Contributes to Resource	48,49,64,65
423	Columbia Ave.	N/A	Building	Domestic	Single Dwelling	N/A	Brick	1950	No Style	42A-48-A109	Contributes to Resource	33,34,48,49,64,65
424	Columbia Ave.	N/A	Building	Domestic	Single Dwelling	N/A	Shingle	1920	No Style	42A-48-B15.01	Contributes to Resource	48,49,64,65
430	Columbia Ave.	N/A	Building	Domestic	Single Dwelling	N/A	Vinyl	1920	No Style	42A-48-B14	Contributes to Resource	48,49,64,65
433	Columbia Ave.	N/A	Building	Domestic	Single Dwelling	N/A	Shingle	1920	No Style	42A-48-A107,108	Contributes to Resource	33,34,48,49
435	Columbia Ave.	N/A	Building	Domestic	Single Dwelling	N/A	Shingle	1920	No Style	42A-48-A105A	Contributes to Resource	33,34,48,49,64,65
436	Columbia Ave.	N/A	Building	Domestic	Single Dwelling	N/A	Vinyl	1920	No Style	42A-48-B13	Noncontributing to Resource	48,49,64,65
441	Columbia Ave.	N/A	Building	Domestic	Single Dwelling	N/A	Aluminum	1920	No Style	42A-48-A104	Contributes to Resource	33,34,48,49,64,65
442	Columbia Ave.	N/A	Building	Domestic	Single Dwelling	N/A	Shingle	1920	No Style	42A-48-B12	Noncontributing to Resource	48,49,64,65

Street Number	Street Name	Location	Resource Type	Historic Function	Historic Subfunction	Historic Name	Materials	Date of Construction	Style	Tax Parcel Number/ID Number	Contributing/Noncontributing Status	Map Sheet Number
443	Columbia Ave.	N/A	Building	Domestic	Single Dwelling	N/A	Aluminum	1920	No Style	42A-48-A103	Contributes to Resource	33,34,48,49,64,65
445	Columbia Ave.	N/A	Building	Domestic	Single Dwelling	N/A	Brick	1940	No Style	42A-48-A102	Contributes to Resource	33,34,48,49,50,64,65
448	Columbia Ave.	N/A	Building	Domestic	Single Dwelling	N/A	Shingle	1920	No Style	42A-48-B11.01	Contributes to Resource	48,49,50,64,65
451	Columbia Ave.	N/A	Building	Domestic	Single Dwelling	N/A	Vinyl	1920	No Style	42A-48-A101	Noncontributing to Resource	49,50
452	Columbia Ave.	N/A	Building	Domestic	Single Dwelling	N/A	Shingle	1920	No Style	42A-48-B11	Contributes to Resource	50,64,65
455	Columbia Ave.	N/A	Building	Domestic	Single Dwelling	N/A	Brick	1920	No Style	42A-48-A100	Contributes to Resource	34,49,50
458	Columbia Ave.	N/A	Building	Domestic	Single Dwelling	N/A	Shingle	1920	No Style	42A-48-B10	Contributes to Resource	49,50,65
461	Columbia Ave.	N/A	Building	Domestic	Single Dwelling	N/A	Stucco	1920	No Style	42A-48-A99	Contributes to Resource	34,49,50,65
462	Columbia Ave.	N/A	Building	Domestic	Single Dwelling	N/A	Shingle	1920	No Style	42A-48-B9	Contributes to Resource	49,50,65
466	Columbia Ave.	N/A	Building	Domestic	Single Dwelling	N/A	Shingle	1920	No Style	42A-48-B8	Contributes to Resource	49,50,65
469	Columbia Ave.	N/A	Building	Domestic	Single Dwelling	N/A	Shingle	1920	No Style	42A-48-A98	Contributes to Resource	34,49,50,65
477	Columbia Ave.	N/A	Building	Domestic	Single Dwelling	N/A	Stucco	1920	No Style	42A-48-A97	Contributes to Resource	34,35,49,50,65,66
478	Columbia Ave.	N/A	Building	Domestic	Single Dwelling	N/A	Shingle	1930	No Style	42A-48-B4	Noncontributing to Resource	49,50,65,66
480	Columbia Ave.	N/A	Building	Domestic	Single Dwelling	N/A	Shingle	1930	No Style	42A-48-B3	Noncontributing to Resource	65,66
484	Columbia Ave.	N/A	Building	Domestic	Single Dwelling	N/A	Vinyl	1930	No Style	42A-48-B2	Contributes to Resource	49,65,66
485	Columbia Ave.	N/A	Building	Domestic	Single Dwelling	N/A	Shingle	1930	No Style	42A-48-A96A	Noncontributing to Resource	34,35,49,50,65,66
486	Columbia Ave.	N/A	Building	Domestic	Single Dwelling	N/A	Vinyl	1930	No Style	42A-48-B1	Contributes to Resource	49,65,66
503	Columbia Ave.	N/A	Building	Domestic	Single Dwelling	N/A	Stucco	1930	No Style	42A-47-H1	Contributes to Resource	34,35,49,50
505	Columbia Ave.	N/A	Building	Domestic	Single Dwelling	N/A	Stucco	1930	No Style	42A-47-H2	Contributes to Resource	34,35,49,50
508	Columbia Ave.	N/A	Building	Domestic	Single Dwelling	N/A	Vinyl	1965	No Style	42A-47-H30; 42A-47-H31	Contributes to Resource	34,49,50,65,66
509	Columbia Ave.	N/A	Building	Domestic	Single Dwelling	N/A	Vinyl	1920	No Style	42A-47-H3	Contributes to Resource	35,50
511	Columbia Ave.	N/A	Building	Domestic	Single Dwelling	N/A	Vinyl	1920	No Style	42A-47-H4	Contributes to Resource	35,49,50
512	Columbia Ave.	N/A	Building	Domestic	Single Dwelling	N/A	Brick	1930	No Style	42A-47-H29	Noncontributing to Resource	50,51,65,66
513	Columbia Ave.	N/A	Building	Domestic	Single Dwelling	N/A	Stucco	1920	No Style	42A-47-H5	Contributes to Resource	35,49,50,51
517	Columbia Ave.	N/A	Building	Domestic	Single Dwelling	N/A	Stucco	1920	No Style	42A-47-H6	Noncontributing to Resource	35,50,51
518	Columbia Ave.	N/A	Building	Domestic	Single Dwelling	N/A	Shingle	1920	No Style	42A-47-H28	Contributes to Resource	50,51,66
520	Columbia Ave.	N/A	Building	Domestic	Single Dwelling	N/A	Shingle	1920	No Style	42A-47-H27	Contributes to Resource	50,51,66
522	Columbia Ave.	N/A	Building	Domestic	Single Dwelling	N/A	Brick	1920	No Style	42A-47-H26	Contributes to Resource	50,51,66
524	Columbia Ave.	N/A	Building	Domestic	Single Dwelling	N/A	Brick	1920	No Style	42A-47-H25	Contributes to Resource	50,51,66
526	Columbia Ave.	N/A	Building	Domestic	Single Dwelling	N/A	Shingle	1920	No Style	42A-47-H24.01	Contributes to Resource	50,66
528	Columbia Ave.	N/A	Building	Domestic	Single Dwelling	N/A	Shingle	1920	No Style	42A-47-H24	Contributes to Resource	50,51,66
530	Columbia Ave.	N/A	Building	Domestic	Single Dwelling	N/A	Stone	1920	No Style	42A-47-H22	Contributes to Resource	50,51,66
532	Columbia Ave.	N/A	Building	Domestic	Single Dwelling	N/A	Shingle	1920	No Style	42A-47-H21	Contributes to Resource	50,51,66
534	Columbia Ave.	N/A	Building	Domestic	Single Dwelling	N/A	Shingle	1920	No Style	42A-47-H20	Contributes to Resource	50,51,66
536	Columbia Ave.	N/A	Building	Domestic	Single Dwelling	N/A	Shingle	1920	No Style	42A-47-H19	Contributes to Resource	50,51,66
538	Columbia Ave.	N/A	Building	Domestic	Single Dwelling	N/A	Brick	1920	No Style	42A-47-H18	Contributes to Resource	50,51,66
540	Columbia Ave.	N/A	Building	Domestic	Single Dwelling	N/A	Brick	1920	No Style	42A-47-H17	Contributes to Resource	50,51,66
214-216	Columbia Ave.	N/A	Building	Domestic	Single Dwelling	N/A	Aluminum	1920	No Style	42A-48-M58	Noncontributing to Resource	45,46,61,62

Street Number	Street Name	Location	Resource Type	Historic Function	Historic Subfunction	Historic Name	Materials	Date of Construction	Style	Tax Parcel Number/ID Number	Contributing/Noncontributing Status	Map Sheet Number
214-216	Columbia Ave.	N/A	Building	Domestic	Single Dwelling	N/A	Aluminum	1920	No Style	42A-48-M59	Noncontributing to Resource	45,46,61,62
470-472	Columbia Ave.	N/A	Building	Domestic	Single Dwelling	N/A	Shingle	1920	No Style	42A-48-B7	Contributes to Resource	49,50,65
401	Columbia Ave.	N/A	Building	Domestic	Single Dwelling	N/A	Brick	ca. 1920	No Style	42A-48-A110	Contributes to Resource	33,34,48,49,64
474	Columbia Ave.	N/A	Building	Domestic	Single Dwelling	N/A	Wood	ca. 1920	No Style	42A-48-B6	Contributes to Resource	49,50,65,66
476	Columbia Ave.	N/A	Building	Domestic	Single Dwelling	N/A	Wood	ca. 1920	No Style	42A-48-B5	Contributes to Resource	49,50,65,66
105	Delaware Ave.	N/A	Building	Commerce/Trade	Business	N/A	Brick	1990	No Style	42A-48-P65.01	Noncontributing to Resource	100,101,120,121
106	Delaware Ave.	N/A	Building	Religion	Religious Structure	St. Vladimirs Ukrainian Catholic Church	Brick	1918	No Style	42A-48-P20	Contributes to Resource	120,121,140,141
110	Delaware Ave.	N/A	Building	Commerce/Trade	Business	N/A	Brick	1910	No Style	42A-48-P21	Contributes to Resource	121,141
117	Delaware Ave.	N/A	Building	Commerce/Trade	Business	N/A	Stucco	1990	No Style	42A-48-P58	Noncontributing to Resource	101,121
125	Delaware Ave.	N/A	Building	Commerce/Trade	Professional	N/A	Brick	2000	No Style	42A-48-P56A	Noncontributing to Resource	101,102,121,122
128	Delaware Ave.	N/A	Building	Government	Post Office	N/A	Brick	1990	No Style	42A-48-P23.01	Noncontributing to Resource	121,141,142
140	Delaware Ave.	N/A	Building	Education	School	N/A	Brick	1908	No Style	42A-48-P23	Contributes to Resource	121,122,141,142
145	Delaware Ave.	N/A	Building	Funerary	Mortuary	N/A	Brick	1950	No Style	42A-48-P55	Contributes to Resource	101,102,121,122
158	Delaware Ave.	N/A	Building	Domestic	Single Dwelling	N/A	Brick	1900	No Style	42A-48-P24	Contributes to Resource	121,122,141,142
160	Delaware Ave.	N/A	Building	Domestic	Single Dwelling	N/A	Brick	1900	No Style	42A-48-P25	Contributes to Resource	121,122,141,142
162	Delaware Ave.	N/A	Building	Domestic	Single Dwelling	N/A	Brick	1900	No Style	42A-48-P26	Contributes to Resource	121,122,141,142
164	Delaware Ave.	N/A	Building	Domestic	Single Dwelling	N/A	Brick	1900	No Style	42A-48-P27	Contributes to Resource	121,122,141,142
166	Delaware Ave.	N/A	Building	Domestic	Single Dwelling	N/A	Brick	1900	No Style	42A-48-P28	Contributes to Resource	122,142
168	Delaware Ave.	N/A	Building	Domestic	Single Dwelling	N/A	Brick	1900	No Style	42A-48-P29	Contributes to Resource	122,142
169	Delaware Ave.	N/A	Building	Commerce/Trade	Professional	N/A	Concrete	1960	No Style	42A-48-P54	Contributes to Resource	101,102,121,122
180	Delaware Ave.	N/A	Building	Domestic	Hotel	N/A	Vinyl	1900	No Style	42A-48-P30	Noncontributing to Resource	102,122,142
197	Delaware Ave.	N/A	Building	Domestic	Single Dwelling	N/A	Brick	1900	No Style	42A-48-P46; 42A-48-P48	Contributes to Resource	102,103,122,123
202	Delaware Ave.	N/A	Building	Commerce/Trade	Business	N/A	Vinyl	1910	No Style	42A-48-K1	Noncontributing to Resource	122,142
217	Delaware Ave.	N/A	Building	Domestic	Single Dwelling	N/A	Vinyl	1910	No Style	42A-48-P45	Noncontributing to Resource	102,103,122,123
218	Delaware Ave.	N/A	Building	Domestic	Hotel	N/A	Stucco	1900	No Style	42A-48-K5	Noncontributing to Resource	102,103,122,123,142
225	Delaware Ave.	N/A	Building	Domestic	Single Dwelling	N/A	Brick	1915	No Style	42A-48-P43	Noncontributing to Resource	102,103,144,123
238	Delaware Ave.	N/A	Building	Recreation and Culture	Theater	N/A	Brick	1910	Classical Revival	42A-48-K11	Contributes to Resource	102,103,122,123
241	Delaware Ave.	N/A	Building	Commerce/Trade	Professional	N/A	Stucco	2000	No Style	42A-48-P40	Noncontributing to Resource	102,103,122,123
250	Delaware Ave.	N/A	Building	Commerce/Trade	Business	N/A	Asbestos	1920	No Style	42A-48-K14	Contributes to Resource	103,123,143
255	Delaware Ave.	N/A	Building	Commerce/Trade	Professional	N/A	Brick	1960	No Style	42A-48-P38	Contributes to Resource	103,123
260	Delaware Ave.	N/A	Building	Commerce/Trade	Business	N/A	Brick	1930	No Style	42A-48-K16	Contributes to Resource	103,123,143
266	Delaware Ave.	N/A	Building	Commerce/Trade	Business	N/A	Brick	1940	No Style	42A-48-K17	Contributes to Resource	103,104,123,124,143, 144
270	Delaware Ave.	N/A	Building	Commerce/Trade	Business	N/A	Concrete	1940	No Style	42A-48-K18	Contributes to Resource	103,104,123,124,143, 144
284	Delaware Ave.	N/A	Building	Commerce/Trade	Financial Institution	N/A	Brick	1900	No Style	42A-48-K19	Contributes to Resource	103,123
287	Delaware Ave.	N/A	Building	Commerce/Trade	Business	N/A	Stucco	1925	No Style	42A-48-P33; 42A-48-P33.01	Contributes to Resource	103,104,123,124
291	Delaware Ave.	N/A	Building	Commerce/Trade	Business	N/A	Brick	1930	No Style	42A-48-P32	Noncontributing to Resource	104,123,124
297	Delaware Ave.	N/A	Building	Domestic	Single Dwelling	N/A	Vinyl	1910	No Style	42A-48-P32.01	Contributes to Resource	103,104,123,124
304	Delaware Ave.	N/A	Building	Domestic	Hotel	N/A	Vinyl	1906	No Style	42A-48-H1	Contributes to Resource	104,123,124,143,144

Street Number	Street Name	Location	Resource Type	Historic Function	Historic Subfunction	Historic Name	Materials	Date of Construction	Style	Tax Parcel Number/ID Number	Contributing/Noncontributing Status	Map Sheet Number
306	Delaware Ave.	N/A	Building	Commerce/Trade	Business	N/A	Brick	1930	No Style	42A-48-H2	Contributes to Resource	104,123,124,143,144
320	Delaware Ave.	N/A	Building	Social	Meeting Hall	N/A	Brick	1920	No Style	42A-48-H6	Noncontributing to Resource	104,124,144
326	Delaware Ave.	N/A	Building	Commerce/Trade	Business	N/A	Vinyl	1915	No Style	42A-48-H8	Contributes to Resource	10,412,142
328	Delaware Ave.	N/A	Building	Commerce/Trade	Business	N/A	Brick	1920	No Style	42A-48-H9	Contributes to Resource	104,124,142
330	Delaware Ave.	N/A	Building	Commerce/Trade	Financial Institution	N/A	Brick	1990	No Style	42A-48-H10	Noncontributing to Resource	104,124,125,142,145
338	Delaware Ave.	N/A	Building	Commerce/Trade	Business	N/A	Stucco	1990	No Style	42A-48-H11	Noncontributing to Resource	103, 104, 105, 124, 125, 142, 143, 145
340	Delaware Ave.	N/A	Building	Commerce/Trade	Financial Institution	N/A	Brick	1907	Classical Revival	42A-48-H12; 42A-48-H12.01	Contributes to Resource	103, 104, 105, 124, 125, 142, 143, 145
360	Delaware Ave.	N/A	Building	Domestic	Multiple Dwelling	N/A	Brick	1990	No Style	42A-48-H14	Noncontributing to Resource	104,105,124,125,144
374	Delaware Ave.	N/A	Building	Commerce/Trade	Financial Institution	Citizens Bank and Trust Company	Concrete	1920	Art Deco	42A-48-H18	Contributes to Resource	105,125
402	Delaware Ave.	N/A	Building	Commerce/Trade	Financial Institution	First National Bank of Palmerton	Concrete	1910	Classical Revival	42A-48-E1.01	Contributes to Resource	105,125
405	Delaware Ave.	N/A	Building	Domestic	Single Dwelling	N/A	Brick	1920	No Style	42A-48-D43	Contributes to Resource	85,105,125
406	Delaware Ave.	N/A	Building	Commerce/Trade	Business	N/A	Brick	1940	No Style	42A-48-E1,2	Noncontributing to Resource	105125, 145
410	Delaware Ave.	N/A	Building	Commerce/Trade	Business	N/A	Brick	1915	Late 19th & Early 20th Century American Revivals	42A-48-E3	Contributes to Resource	105106125126, 145,146
412	Delaware Ave.	N/A	Building	Commerce/Trade	Business	N/A	Brick	1915	Late 19th & Early 20th Century American Revivals	42A-48-E4	Noncontributing to Resource	105,106,125,126
413	Delaware Ave.	N/A	Building	Commerce/Trade	Business	N/A	Vinyl	1910	No Style	42A-48-D42	Contributes to Resource	105,106,125,126
415	Delaware Ave.	N/A	Building	Commerce/Trade	Business	N/A	Vinyl	1910	No Style	42A-48-D41	Contributes to Resource	105,106,125,126
418	Delaware Ave.	N/A	Building	Commerce/Trade	Business	N/A	Stone	1970	No Style	42A-48-E6	Noncontributing to Resource	105,106,125,126,145,000
419	Delaware Ave.	N/A	Building	Commerce/Trade	Professional	N/A	Brick	1990	No Style	42A-48-D40	Noncontributing to Resource	105,106,125,126
423	Delaware Ave.	N/A	Building	Domestic	Single Dwelling	N/A	Brick	1920	No Style	42A-48-D39	Contributes to Resource	85,105,106,125,126
426	Delaware Ave.	N/A	Building	Commerce/Trade	Business	N/A	Vinyl	1910	No Style	42A-48-E7	Noncontributing to Resource	105,106,125,126
430	Delaware Ave.	N/A	Building	Commerce/Trade	Professional	N/A	Brick	2005	No Style	42A-48-E8	Noncontributing to Resource	105106125126, 145,146
431	Delaware Ave.	N/A	Building	Commerce/Trade	Professional	N/A	Concrete	1980	No Style	42A-48-D38	Noncontributing to Resource	85,86,105,106,125,126
438	Delaware Ave.	N/A	Building	Commerce/Trade	Business	N/A	Asbestos	1920	No Style	42A-48-E10; 42A-48-E11	Noncontributing to Resource	105,106,125,126
443	Delaware Ave.	N/A	Building	Social	Meeting Hall	Neighborhood House	Brick	1911	Mission/Spanish Colonial Revival	42A-48-D37	Contributes to Resource	85,86,105,106,125,126
450	Delaware Ave.	N/A	Building	Domestic	Single Dwelling	N/A	Brick	1920	No Style	42A-48-E14.01	Contributes to Resource	106,126
450	Delaware Ave.	N/A	Building	Commerce/Trade	Business	N/A	Brick	1990	No Style	42A-48-E12A	Noncontributing to Resource	105,106,125,126,148
456	Delaware Ave.	N/A	Building	Domestic	Single Dwelling	N/A	Vinyl	1915	No Style	42A-48-E15	Contributes to Resource	106,126
462	Delaware Ave.	N/A	Building	Domestic	Single Dwelling	N/A	Brick	1910	Queen Anne	42A-48-E16	Contributes to Resource	106,126
465	Delaware Ave.	N/A	Building	Commerce/Trade	Business	N/A	Brick	1940	No Style	42A-48-D33	Contributes to Resource	86,87,106,107,126,127
465	Delaware Ave.	N/A	Building	Commerce/Trade	Business	N/A	Brick	1954	No Style	42A-48-D34	Noncontributing to Resource	86,87,106,126,127
468	Delaware Ave.	N/A	Building	Commerce/Trade	Business	N/A	Brick	1920	No Style	42A-48-E17,18	Noncontributing to Resource	106,107,126,127
470	Delaware Ave.	N/A	Building	Domestic	Single Dwelling	N/A	Brick	1910	Queen Anne	42A-48-E18.02	Contributes to Resource	106,107,126,127
472	Delaware Ave.	N/A	Building	Commerce/Trade	Business	N/A	Brick	1990	No Style	42A-48-E18.01	Noncontributing to Resource	106
480	Delaware Ave.	N/A	Building	Commerce/Trade	Professional	N/A	Brick	1997	No Style	42A-48-E19	Noncontributing to Resource	106,107,126,127
493	Delaware Ave.	N/A	Building	Commerce/Trade	Business	N/A	Stucco	1940	No Style	42A-48-D31	Noncontributing to Resource	86,87,106,107,126,127
501	Delaware Ave.	N/A	Building	Government	Governmental Office	N/A	Brick	2000	No Style	42A-47-F33	Noncontributing to Resource	86,87,106,107,127
502	Delaware Ave.	N/A	Building	Commerce/Trade	Warehouse	N/A	Stucco	1910	No Style	42A-47-F54	Contributes to Resource	107,126,127
505	Delaware Ave.	N/A	Building	Commerce/Trade	Business	N/A	Brick	1930	No Style	42A-47-F34	Contributes to Resource	87,106,107,127

Street Number	Street Name	Location	Resource Type	Historic Function	Historic Subfunction	Historic Name	Materials	Date of Construction	Style	Tax Parcel Number/ID Number	Contributing/Noncontributing Status	Map Sheet Number
510	Delaware Ave.	N/A	Building	Domestic	Single Dwelling	N/A	Asbestos	1910	No Style	42A-47-F53	Contributes to Resource	107,127
515	Delaware Ave.	N/A	Building	Domestic	Hotel	N/A	Vinyl	1910	No Style	42A-47-F35	Contributes to Resource	87,107,127
524	Delaware Ave.	N/A	Building	Commerce/Trade	Professional	N/A	Stone	2000	No Style	42A-47-F50A	Noncontributing to Resource	107,127
525	Delaware Ave.	N/A	Building	Funerary	Mortuary	N/A	Brick	1980	No Style	42A-47-F37,38	Noncontributing to Resource	87,107,127
533	Delaware Ave.	N/A	Building	Commerce/Trade	Business	N/A	Brick	1970	No Style	42A-47-F38.01	Noncontributing to Resource	87,88,107,108,127,128
534	Delaware Ave.	N/A	Building	Domestic	Single Dwelling	N/A	Asbestos	1910	No Style	42A-47-F48.01	Contributes to Resource	107,108,127,128
536	Delaware Ave.	N/A	Building	Domestic	Single Dwelling	N/A	Asbestos	1910	No Style	42A-47-F48	Contributes to Resource	107,108,127,128
537	Delaware Ave.	N/A	Building	Domestic	Single Dwelling	N/A	Wood	1930	No Style	42A-47-F39	Noncontributing to Resource	87,88,107,108,127,128
538	Delaware Ave.	N/A	Building	Commerce/Trade	Professional	N/A	Stucco	1990	No Style	42A-47-F48.02	Noncontributing to Resource	107,108,127,128
540	Delaware Ave.	N/A	Building	Commerce/Trade	Professional	N/A	Stucco	2000	No Style	42A-47-F47.01	Noncontributing to Resource	107,108,127,128
545	Delaware Ave.	N/A	Building	Commerce/Trade	Business	N/A	Brick	2005	No Style	42A-47-F40	Noncontributing to Resource	87,88,107,108,127,128
555	Delaware Ave.	N/A	Building	Commerce/Trade	Business	N/A	Stucco	1980	No Style	42A-47-F41	Noncontributing to Resource	87,88,107,108,127,128
555	Delaware Ave.	N/A	Building	Commerce/Trade	Business	N/A	Stucco	1980	No Style	42A-47-F42	Noncontributing to Resource	87,88,107,108,128
572	Delaware Ave.	N/A	Building	Commerce/Trade	Business	N/A	Concrete	1980	No Style	42A-47-F45	Noncontributing to Resource	107,108,127,128
577	Delaware Ave.	N/A	Building	Commerce/Trade	Business	N/A	Brick	1990	No Style	42A-47-F43	Noncontributing to Resource	88,108,128
582	Delaware Ave.	N/A	Building	Commerce/Trade	Business	N/A	Brick	1930	No Style	42A-47-F44	Contributes to Resource	108,128
601	Delaware Ave.	N/A	Building	Commerce/Trade	Business	N/A	Brick	1990	No Style	42A-47-D70	Noncontributing to Resource	88,89,108,109,128,129
602	Delaware Ave.	N/A	Building	Domestic	Single Dwelling	N/A	Brick	1970	No Style	42A-47-C47	Noncontributing to Resource	108,109,128,129
612	Delaware Ave.	N/A	Building	Domestic	Single Dwelling	N/A	Brick	1920	No Style	42A-47-C49	Contributes to Resource	108,109,128,129
619	Delaware Ave.	N/A	Building	Commerce/Trade	Business	N/A	Brick	1960	No Style	42A-47-D34.01	Contributes to Resource	88,89,108,109
640	Delaware Ave.	N/A	Building	Commerce/Trade	Business	N/A	Concrete	1960	No Style	42A-47-C54	Contributes to Resource	108,109,128,129
646	Delaware Ave.	N/A	Building	Domestic	Single Dwelling	N/A	Brick	1930	No Style	42A-47-C55	Contributes to Resource	108,109,129
650	Delaware Ave.	N/A	Building	Commerce/Trade	Business	N/A	Brick	2000	No Style	42A-47-D56,57,58,59	Noncontributing to Resource	109,129
651	Delaware Ave.	N/A	Building	Commerce/Trade	Business	N/A	Brick	2000	No Style	42A-47-D34	Noncontributing to Resource	88,89,90,108,109
655	Delaware Ave.	N/A	Building	Commerce/Trade	Business	N/A	Brick	1930	No Style	42A-47-D10	Noncontributing to Resource	89,90,109
656	Delaware Ave.	N/A	Building	Commerce/Trade	Business	N/A	Brick	1990	No Style	42A-47-C60	Noncontributing to Resource	109,129
661	Delaware Ave.	N/A	Building	Domestic	Single Dwelling	N/A	Brick	1910	No Style	42A-47-D8	Noncontributing to Resource	89,90,109,110
662	Delaware Ave.	N/A	Building	Domestic	Single Dwelling	N/A	Brick	1920	No Style	42A-47-D61,62,63,64	Noncontributing to Resource	109,110,129
669	Delaware Ave.	N/A	Building	Domestic	Single Dwelling	N/A	Concrete	1915	No Style	42A-47-D6,7	Contributes to Resource	89,90,109,110
675	Delaware Ave.	N/A	Building	Domestic	Single Dwelling	N/A	Brick	1940	No Style	42A-47-D5	Contributes to Resource	89,90,109,110
680	Delaware Ave.	N/A	Building	Commerce/Trade	Business	N/A	Concrete	1980	No Style	42A-47-C65	Noncontributing to Resource	109,110,129,130
704	Delaware Ave.	N/A	Building	Domestic	Single Dwelling	N/A	Brick	1940	No Style	42A-47-A4	Contributes to Resource	109,110,129,130
714	Delaware Ave.	N/A	Building	Commerce/Trade	Business	N/A	Wood	1930	No Style	42A-47-A3	Noncontributing to Resource	110,130
755	Delaware Ave.	N/A	Building	Domestic	Single Dwelling	N/A	Brick	1920	No Style	42A-47-A7.01	Contributes to Resource	90,91,110,111
757	Delaware Ave.	N/A	Building	Domestic	Single Dwelling	N/A	Brick	1920	No Style	42A-47-A7	Noncontributing to Resource	90,91,110,111
789	Delaware Ave.	N/A	Building	Domestic	Single Dwelling	N/A	Asbestos	1920	No Style	42A-47-A8	Contributes to Resource	90,91,110,111
791	Delaware Ave.	N/A	Building	Domestic	Single Dwelling	N/A	Vinyl	1920	No Style	42A-47-A9	Contributes to Resource	91,111
793	Delaware Ave.	N/A	Building	Domestic	Single Dwelling	N/A	Vinyl	1900	No Style	42A-47-A10	Noncontributing to Resource	91,111,112

Street Number	Street Name	Location	Resource Type	Historic Function	Historic Subfunction	Historic Name	Materials	Date of Construction	Style	Tax Parcel Number/ID Number	Contributing/Noncontributing Status	Map Sheet Number
795	Delaware Ave.	N/A	Building	Domestic	Single Dwelling	N/A	Vinyl	1900	No Style	42A-47-A11	Contributes to Resource	111
799	Delaware Ave.	N/A	Building	Domestic	Single Dwelling	N/A	Vinyl	1900	No Style	42A-47-A12	Contributes to Resource	91,111
801	Delaware Ave.	N/A	Building	Domestic	Single Dwelling	N/A	Vinyl	1900	No Style	42A-47-A13	Contributes to Resource	91,111
803	Delaware Ave.	N/A	Building	Domestic	Single Dwelling	N/A	Vinyl	1920	No Style	42A-47-A14	Contributes to Resource	70,71,91,111
809	Delaware Ave.	N/A	Building	Domestic	Single Dwelling	N/A	Vinyl	1900	No Style	42A-47-A15	Contributes to Resource	70,71,91,92,111,112
813	Delaware Ave.	N/A	Building	Domestic	Single Dwelling	N/A	Brick	1920	No Style	42A-47-A16	Noncontributing to Resource	70,71,91,92,111,112
819	Delaware Ave.	N/A	Building	Domestic	Single Dwelling	N/A	Brick	1920	No Style	42A-47-A17.01	Noncontributing to Resource	91,92,111,112
827	Delaware Ave.	N/A	Building	Domestic	Single Dwelling	N/A	Asbestos	1900	No Style	42A-47-A18	Noncontributing to Resource	70,71,91,92,111,112
831	Delaware Ave.	N/A	Building	Domestic	Single Dwelling	N/A	Brick	1930	No Style	42A-47-A19	Contributes to Resource	70,71,91,92,111,112
835	Delaware Ave.	N/A	Building	Domestic	Single Dwelling	N/A	Brick	1900	No Style	42A-47-A20	Contributes to Resource	70,71,91,92,111,112
841	Delaware Ave.	N/A	Building	Domestic	Single Dwelling	N/A	Vinyl	1900	No Style	42A-47-A21	Contributes to Resource	70,71,72,91,92,111,112
841	Delaware Ave.	N/A	Building	Domestic	Single Dwelling	N/A	Aluminum	1900	No Style	42A-47-A22	Contributes to Resource	71,72,92,112
851	Delaware Ave.	N/A	Building	Domestic	Single Dwelling	N/A	Asbestos	1900	No Style	42A-47-A23.01	Noncontributing to Resource	71,72,92,112
853	Delaware Ave.	N/A	Building	Domestic	Single Dwelling	N/A	Asbestos	1900	No Style	42A-47-A23	Contributes to Resource	71,72,92,112
871	Delaware Ave.	N/A	Building	Domestic	Single Dwelling	N/A	Vinyl	1900	No Style	42A-47-A24	Contributes to Resource	71,72,92,112
871	Delaware Ave.	N/A	Building	Domestic	Single Dwelling	N/A	Vinyl	1900	No Style	42A-47-A25.01	Contributes to Resource	71,72,92,93,112,113
875	Delaware Ave.	N/A	Building	Domestic	Single Dwelling	N/A	Brick	1920	No Style	42A-47-A25	Noncontributing to Resource	71,72,92,93,112,113
877	Delaware Ave.	N/A	Building	Domestic	Single Dwelling	N/A	Brick	1920	No Style	42A-47-A25.02	Contributes to Resource	71,72,92,93,112,113
901	Delaware Ave.	N/A	Building	Domestic	Single Dwelling	N/A	Wood	1900	No Style	42A-47-A26	Contributes to Resource	71,72,92,93,112,113
911	Delaware Ave.	N/A	Building	Domestic	Single Dwelling	N/A	Vinyl	1900	No Style	42A-47-A27.01	Contributes to Resource	71,72,73,92,93,113
925	Delaware Ave.	N/A	Building	Domestic	Single Dwelling	N/A	Vinyl	1900	No Style	42A-47-A29	Contributes to Resource	72,73,93
927	Delaware Ave.	N/A	Building	Domestic	Single Dwelling	N/A	Asbestos	1900	No Style	42A-47-A28	Contributes to Resource	72,73,93
929	Delaware Ave.	N/A	Building	Domestic	Single Dwelling	N/A	Vinyl	1900	No Style	42A-47-A30	Contributes to Resource	72,73,93,94
171-175	Delaware Ave.	N/A	Building	Commerce/Trade	Professional	N/A	Stucco	1990	No Style	42A-48-P51,52	Noncontributing to Resource	102,122
179-185	Delaware Ave.	N/A	Building	Commerce/Trade	Business	N/A	Concrete	1980	No Style	42A-48-P50A	Noncontributing to Resource	102,122
206-208	Delaware Ave.	N/A	Building	Commerce/Trade	Business	N/A	Concrete	1940	No Style	42A-48-K2	Noncontributing to Resource	122,123,142,143
214-216	Delaware Ave.	N/A	Building	Commerce/Trade	Business	N/A	Brick	1920	No Style	42A-48-K3; 42A-48-K4	Contributes to Resource	122,123,142,142
219-221	Delaware Ave.	N/A	Building	Commerce/Trade	Business	N/A	Brick	1920	No Style	42A-48-P44	Contributes to Resource	102,103,122,123
222-224	Delaware Ave.	N/A	Building	Commerce/Trade	Business	N/A	Brick	1920	No Style	42A-48-K6; 42A-48-K7	Contributes to Resource	102, 103, 122, 123, 142, 143
226-228	Delaware Ave.	N/A	Building	Commerce/Trade	Business	N/A	Asbestos	1915	No Style	42A-48-K8; 42A-48-K9	Noncontributing to Resource	102, 103, 122, 123, 143
229-231	Delaware Ave.	N/A	Building	Domestic	Multiple Dwelling	N/A	Brick	1930	No Style	42A-48-P42	Contributes to Resource	102,103,122,123
231-233	Delaware Ave.	N/A	Building	Domestic	Multiple Dwelling	N/A	Brick	1930	No Style	42A-48-P41	Contributes to Resource	102,122,123
232-236	Delaware Ave.	N/A	Building	Domestic	Single Dwelling	N/A	Brick	1900-1920	No Style	42A-48-K10	Contributes to Resource	102,103,122, 123, 142, 143
242-244	Delaware Ave.	N/A	Building	Commerce/Trade	Business	N/A	Brick	1990	No Style	42A-48-K12	Noncontributing to Resource	103, 123, 143
246-248	Delaware Ave.	N/A	Building	Commerce/Trade	Business	N/A	Brick	1910	No Style	42A-48-K13	Contributes to Resource	103,123,143
310-312	Delaware Ave.	N/A	Building	Commerce/Trade	Business	N/A	Asbestos	1905	No Style	42A-48-H3; 42A-48-H4	Contributes to Resource	104,124,144
314-316	Delaware Ave.	N/A	Building	Commerce/Trade	Business	N/A	Stucco	1915	No Style	42A-48-H5	Contributes to Resource	104,124,144
322-324	Delaware Ave.	N/A	Building	Commerce/Trade	Business	N/A	Vinyl	1915	No Style	42A-48-H7	Contributes to Resource	104,124,144

Street Number	Street Name	Location	Resource Type	Historic Function	Historic Subfunction	Historic Name	Materials	Date of Construction	Style	Tax Parcel Number/ID Number	Contributing/Noncontributing Status	Map Sheet Number
344-346	Delaware Ave.	N/A	Building	Commerce/Trade	Business	N/A	Brick	1910	No Style	42A-48-H13	Contributes to Resource	104,105,124,125,143
362-364	Delaware Ave.	N/A	Building	Commerce/Trade	Business	N/A	Vinyl	1915	No Style	42A-48-H16	Noncontributing to Resource	104,105,124,125,144
378-380	Delaware Ave.	N/A	Building	Commerce/Trade	Business	N/A	Brick	1915	No Style	42A-48-H19	Contributes to Resource	105,125
414-416	Delaware Ave.	N/A	Building	Commerce/Trade	Business	N/A	Stucco	1920	Late 19th & Early 20th Century American Revivals	42A-48-E5; 42A-48-E5.01	Noncontributing to Resource	106,125,125,126
434-436	Delaware Ave.	N/A	Building	Commerce/Trade	Business	N/A	Brick	1920	Late 19th & Early 20th Century American Revivals	42A-48-E9	Contributes to Resource	106,125,126
517-519	Delaware Ave.	N/A	Building	Commerce/Trade	Business	N/A	Vinyl	1920	No Style	42A-47-F36	Noncontributing to Resource	87,107,127
614-624	Delaware Ave.	N/A	Building	Recreation and Culture	Sports Facility	Haja Lanes	Concrete	1960	No Style	42A-47-C50	Contributes to Resource	108,109,128,129
614-624	Delaware Ave.	N/A	Building	Recreation and Culture	Sports Facility	Haja Lanes	Concrete	1960	No Style	42A-47-C51	Contributes to Resource	108,109,128,129
614-624	Delaware Ave.	N/A	Building	Recreation and Culture	Sports Facility	Haja Lanes	Concrete	1960	No Style	42A-47-C52	Contributes to Resource	108,109,128,129
625-631	Delaware Ave.	N/A	Building	Commerce/Trade	Business	N/A	Brick	1990	No Style	42A-47-D34.02	Noncontributing to Resource	88,89,108,109
751-753	Delaware Ave.	N/A	Building	Domestic	Single Dwelling	N/A	Vinyl	1920	No Style	42A-47-A6	Contributes to Resource	68,90,91,110,111
471	Delaware Ave.	N/A	Site	Commerce/Trade	Business	N/A	N/A	N/A	N/A	42A-48-D32	Noncontributing to Resource	86,87,106,107,126,127
180	Delaware Ave.	N/A	Building	Domestic	Multiple Dwelling	N/A	Vinyl	ca. 1912	No Style	42A-48-P31	Noncontributing to Resource	102,122,142
255	Delaware Ave.	N/A	Building	Commerce/Trade	Business	N/A	Brick	ca. 1970	No Style	42A-48-P65.03	Noncontributing to Resource	103,123
283	Delaware Ave.	N/A	Site	Commerce/Trade	Specialty Store Secondary Structure	N/A	N/A	N/A	No Style	42A-48-P34	Noncontributing to Resource	103,123,124
362	Delaware Ave.	N/A	Building	Domestic	Structure	N/A	Vinyl	ca. 1930	No Style	42A-48-K15	Contributes to Resource	103,123,143
401	Delaware Ave.	N/A	Building	Government	Government Office	Palmerton Municipal Services Building	Brick	ca. 1920	No Style	42A-48-D3	Contributes to Resource	86,105,125
431	Delaware Ave.	N/A	Building	Religion	Religious Facility	N/A	Stucco	ca. 1970	No Style	42A-48-D39.01	Noncontributing to Resource	106,125
463	Delaware Ave.	located east of First UCC	Building	Domestic	Single Dwelling	N/A	Stone	1920	No Style	42A-48-D35	Contributes to Resource	86,106,126
508	Delaware Ave.	N/A	Site	Commerce/Trade	Business	N/A	N/A	N/A	N/A	42A-47-F53.01	Noncontributing to Resource	107
674	Delaware Ave.	N/A	Site	Domestic	Single Dwelling	N/A	N/A	N/A	No Style	42A-47-D4	Noncontributing to Resource	89,90,109,110
277-279	Delaware Ave.	N/A	Building	Commerce/Trade	Business	N/A	Brick	1940	No Style	42A-48-P35	Contributes to Resource	103,104,123,124
366-368	Delaware Ave.	N/A	Site	Commerce/Trade	Specialty Store	N/A	N/A	N/A	No Style	42A-48-H17	Noncontributing to Resource	104,105,124,125,144
N/A	Delaware Ave.	Delaware Ave., East of Palmerton Borough	Building	Religion	Religious Structure	N/A	Stone	1963	No Style	42A-48-D36	Noncontributing to Resource	86,106,126
N/A	Delaware Ave.	Rear of Property at 3rd Street and	Building	Domestic	Secondary Structure	N/A	Stucco	ca. 1930	No Style	42A-48-K21.01	Noncontributing to Resource	123,124,143,144
N/A	Delaware Ave.	Southwest portion of Palmerton Community Bounded by Delaware and Lafayette	Structure	Recreation and Culture	Outdoor Recreation	Gazebo (G)	Wood	1910	No Style	42A-48-D1	Contributes to Resource	63,64
N/A	Delaware Ave.	Southwest portion of Palmerton Community Bounded by Delaware and Lafayette	Site	Recreation and Culture	Outdoor Recreation	Palmerton Community Park	N/A	1900	No Style	42A-48-D1	Contributes to Resource	63,64,84,85,104,105,124,125
167 (and 125)	Delaware Ave. (and Delaware Ave. Rear)	N/A	Building	Commerce/Trade	Business	N/A	Stone	ca. 1970	No Style	42A-48-P53; 42A-48-P53.01	Noncontributing to Resource	101,102,121,122
114	Delaware Ave. Rear	N/A	Building	Domestic	Secondary Structure	N/A	Vinyl	ca. 1930	No Style	42A-48-P22	Contributes to Resource	121,141
300	Edgemont Ave.	N/A	Building	Domestic	Single Dwelling	N/A	Brick	1930	Colonial Revival	42A-48-A43	Contributes to Resource	32,31,32
301	Edgemont Ave.	N/A	Building	Domestic	Single Dwelling	N/A	Brick	1940	Colonial Revival	42A-48-A35	Contributes to Resource	20,21,31,31
303	Edgemont Ave.	N/A	Building	Domestic	Single Dwelling	N/A	Brick	1940	Colonial Revival	42A-48-A34	Contributes to Resource	20,21,31,32
309	Edgemont Ave.	N/A	Building	Domestic	Single Dwelling	N/A	Brick	1930	Tudor Revival	42A-48-A42	Contributes to Resource	32,31
313	Edgemont Ave.	N/A	Building	Domestic	Single Dwelling	N/A	Brick	1940	Colonial Revival	42A-48-A41	Contributes to Resource	31,32
323	Edgemont Ave.	N/A	Building	Domestic	Single Dwelling	N/A	Shingle	1920	Colonial Revival	42A-48-A40	Contributes to Resource	32
333	Edgemont Ave.	N/A	Building	Domestic	Single Dwelling	N/A	Shingle	1920	Colonial Revival	42A-48-A39	Contributes to Resource	32
334	Edgemont Ave.	N/A	Building	Domestic	Single Dwelling	N/A	Shingle	1960	No Style	42A-48-A68	Contributes to Resource	32,33,47
343	Edgemont Ave.	N/A	Building	Domestic	Single Dwelling	N/A	Shingle	1920	Colonial Revival	42A-48-A38	Contributes to Resource	32,33

Street Number	Street Name	Location	Resource Type	Historic Function	Historic Subfunction	Historic Name	Materials	Date of Construction	Style	Tax Parcel Number/ID Number	Contributing/Noncontributing Status	Map Sheet Number
346	Edgemont Ave.	N/A	Building	Domestic	Single Dwelling	N/A	Brick	1930	Tudor Revival	42A-48-A69	Contributes to Resource	32,33,47,48
365	Edgemont Ave.	N/A	Building	Domestic	Single Dwelling	N/A	Shingle	1920	Colonial Revival	42A-48-A24	Contributes to Resource	32,33
366	Edgemont Ave.	N/A	Building	Domestic	Single Dwelling	N/A	Stone	1980	No Style	42A-48-A70	Noncontributing to Resource	32,33,48
422	Edgemont Ave.	N/A	Building	Domestic	Single Dwelling	N/A	Aluminum	1920	Colonial Revival	42A-48-A75	Contributes to Resource	33,34
423	Edgemont Ave.	N/A	Building	Domestic	Single Dwelling	N/A	Brick	1920	Colonial Revival	42A-48-A8	Contributes to Resource	33,34
433	Edgemont Ave.	N/A	Building	Domestic	Single Dwelling	N/A	Stone	1970	No Style	42A-48-A7	Noncontributing to Resource	33
434	Edgemont Ave.	N/A	Building	Domestic	Single Dwelling	N/A	Brick	1970	No Style	42A-48-A76	Noncontributing to Resource	33,34
445	Edgemont Ave.	N/A	Building	Domestic	Single Dwelling	N/A	Brick	1970	No Style	42A-48-A6	Noncontributing to Resource	33,34
448	Edgemont Ave.	N/A	Building	Domestic	Single Dwelling	N/A	Vinyl	1920	Colonial Revival	42A-48-A77	Contributes to Resource	33,34
453	Edgemont Ave.	N/A	Building	Domestic	Single Dwelling	N/A	Stucco	1920	Colonial Revival	42A-48-A5.01	Contributes to Resource	34
455	Edgemont Ave.	N/A	Building	Domestic	Single Dwelling	N/A	Stucco	1920	Colonial Revival	42A-48-A5	Contributes to Resource	32
456	Edgemont Ave.	N/A	Building	Domestic	Single Dwelling	N/A	Shingle	1920	Colonial Revival	42A-48-A78	Contributes to Resource	34
458	Edgemont Ave.	N/A	Building	Domestic	Single Dwelling	N/A	Shingle	1920	Colonial Revival	42A-48-A79	Contributes to Resource	34
459	Edgemont Ave.	N/A	Building	Domestic	Single Dwelling	N/A	Shingle	1920	Colonial Revival	42A-48-A4	Contributes to Resource	34
461	Edgemont Ave.	N/A	Building	Domestic	Single Dwelling	N/A	Vinyl	1920	Colonial Revival	42A-48-A3	Contributes to Resource	34
482	Edgemont Ave.	N/A	Building	Domestic	Single Dwelling	N/A	Brick	1900	No Style	42A-48-A94	Contributes to Resource	34,35
700	Edgemont Ave.	N/A	Building	Domestic	Single Dwelling	N/A	Concrete	1912	No Style	42A-49-D45	Contributes to Resource	26,27,39,40
706	Edgemont Ave.	N/A	Building	Domestic	Single Dwelling	N/A	Concrete	1912	No Style	42A-49-D44	Contributes to Resource	26,27,39,40
711	Edgemont Ave.	N/A	Building	Domestic	Single Dwelling	N/A	Vinyl	1912	No Style	42A-49-D48	Noncontributing to Resource	26,27,39
712	Edgemont Ave.	N/A	Building	Domestic	Single Dwelling	N/A	Concrete	1912	No Style	42A-49-D43	Contributes to Resource	26,27,39,40
717	Edgemont Ave.	N/A	Building	Domestic	Single Dwelling	N/A	Concrete	1912	No Style	42A-49-D49	Contributes to Resource	26,27,39
718	Edgemont Ave.	N/A	Building	Domestic	Single Dwelling	N/A	Vinyl	1912	No Style	42A-49-D42	Contributes to Resource	26,27,39,40
743	Edgemont Ave.	N/A	Building	Domestic	Single Dwelling	N/A	Vinyl	1912	No Style	42A-49-G50	Contributes to Resource	25,26,27,39
744	Edgemont Ave.	N/A	Building	Domestic	Single Dwelling	N/A	Concrete	1912	No Style	42A-49-G1	Noncontributing to Resource	26,27,39,40
745	Edgemont Ave.	N/A	Building	Domestic	Single Dwelling	N/A	Concrete	1912	No Style	42A-49-G49	Contributes to Resource	26,27,39
746	Edgemont Ave.	N/A	Building	Domestic	Single Dwelling	N/A	Vinyl	1912	No Style	42A-49-G2	Noncontributing to Resource	26,27,39,40
747	Edgemont Ave.	N/A	Building	Domestic	Single Dwelling	N/A	Vinyl	1912	No Style	42A-49-G48	Contributes to Resource	26,27,39
748	Edgemont Ave.	N/A	Building	Domestic	Single Dwelling	N/A	Concrete	1912	No Style	42A-49-G3	Contributes to Resource	26,27,39,40
749	Edgemont Ave.	N/A	Building	Domestic	Single Dwelling	N/A	Concrete	1912	No Style	42A-49-G47	Noncontributing to Resource	26,27,39
750	Edgemont Ave.	N/A	Building	Domestic	Single Dwelling	N/A	Vinyl	1912	No Style	42A-49-G4	Contributes to Resource	26,39,40
753	Edgemont Ave.	N/A	Building	Domestic	Single Dwelling	N/A	Concrete	1912	No Style	42A-49-G46	Contributes to Resource	25,26,27,36,39
754	Edgemont Ave.	N/A	Building	Domestic	Single Dwelling	N/A	Vinyl	1912	No Style	42A-49-G5	Noncontributing to Resource	27,38,39,40
757	Edgemont Ave.	N/A	Building	Domestic	Single Dwelling	N/A	Vinyl	1912	No Style	42A-49-G45	Contributes to Resource	25,26,38,39
761	Edgemont Ave.	N/A	Building	Domestic	Single Dwelling	N/A	Wood	1912	No Style	42A-49-G44	Contributes to Resource	25,26,38,39
762	Edgemont Ave.	N/A	Building	Domestic	Single Dwelling	N/A	Concrete	1912	No Style	42A-49-G7	Noncontributing to Resource	25,26,38,39
765	Edgemont Ave.	N/A	Building	Domestic	Single Dwelling	N/A	Concrete	1912	No Style	42A-49-G43	Contributes to Resource	25,26,38,39
766	Edgemont Ave.	N/A	Building	Domestic	Single Dwelling	N/A	Concrete	1912	No Style	42A-49-G8	Contributes to Resource	25,26,38,39
767	Edgemont Ave.	N/A	Building	Domestic	Single Dwelling	N/A	Vinyl	1912	No Style	42A-49-G42	Contributes to Resource	25,26,38,39

Street Number	Street Name	Location	Resource Type	Historic Function	Historic Subfunction	Historic Name	Materials	Date of Construction	Style	Tax Parcel Number/ID Number	Contributing/Noncontributing Status	Map Sheet Number
768	Edgemont Ave.	N/A	Building	Domestic	Single Dwelling	N/A	Vinyl	1912	No Style	42A-49-G9	Contributes to Resource	25,26,38,39
771	Edgemont Ave.	N/A	Building	Domestic	Single Dwelling	N/A	Concrete	1912	No Style	42A-49-G41	Noncontributing to Resource	25,26,38,39
772	Edgemont Ave.	N/A	Building	Domestic	Single Dwelling	N/A	Concrete	1912	No Style	42A-49-G10	Contributes to Resource	25,26,38,39
775	Edgemont Ave.	N/A	Building	Domestic	Single Dwelling	N/A	Vinyl	1912	No Style	42A-49-G40	Contributes to Resource	25,26,38,39
776	Edgemont Ave.	N/A	Building	Domestic	Single Dwelling	N/A	Vinyl	1912	No Style	42A-49-G11	Contributes to Resource	25,26,38,39
779	Edgemont Ave.	N/A	Building	Domestic	Single Dwelling	N/A	Concrete	1912	No Style	42A-49-G39	Contributes to Resource	25,26,38,39
780	Edgemont Ave.	N/A	Building	Domestic	Single Dwelling	N/A	Vinyl	1912	No Style	42A-49-G12	Contributes to Resource	25,26,38,39
783	Edgemont Ave.	N/A	Building	Domestic	Single Dwelling	N/A	Vinyl	1912	No Style	42A-49-G38	Noncontributing to Resource	25,26,38,39
784	Edgemont Ave.	N/A	Building	Domestic	Single Dwelling	N/A	Concrete	1912	No Style	42A-49-G13	Contributes to Resource	25,26,38,39
787	Edgemont Ave.	N/A	Building	Domestic	Single Dwelling	N/A	Concrete	1912	No Style	42A-49-G37	Contributes to Resource	25,26,38,39
788	Edgemont Ave.	N/A	Building	Domestic	Single Dwelling	N/A	Concrete	1912	No Style	42A-49-G14	Noncontributing to Resource	25,26,38,39
791	Edgemont Ave.	N/A	Building	Domestic	Single Dwelling	N/A	Wood	1912	No Style	42A-49-G36	Contributes to Resource	25,26,38,39
792	Edgemont Ave.	N/A	Building	Domestic	Single Dwelling	N/A	Concrete	1912	No Style	42A-49-G15	Noncontributing to Resource	25,26,38,39
795	Edgemont Ave.	N/A	Building	Domestic	Single Dwelling	N/A	Vinyl	1912	No Style	42A-49-G35	Noncontributing to Resource	25,26,38,39
796	Edgemont Ave.	N/A	Building	Domestic	Single Dwelling	N/A	Concrete	1912	No Style	42A-49-G16	Contributes to Resource	25,26,38,39
799	Edgemont Ave.	N/A	Building	Domestic	Single Dwelling	N/A	Concrete	1912	No Style	42A-49-G34	Contributes to Resource	25,26,38,39
800	Edgemont Ave.	N/A	Building	Domestic	Single Dwelling	N/A	Vinyl	1912	No Style	42A-49-G17	Contributes to Resource	25,26,38,39
803	Edgemont Ave.	N/A	Building	Domestic	Single Dwelling	N/A	Vinyl	1912	No Style	42A-49-G33	Contributes to Resource	25,26,38
804	Edgemont Ave.	N/A	Building	Domestic	Single Dwelling	N/A	Vinyl	1912	No Style	42A-49-G18	Noncontributing to Resource	25,26,38
807	Edgemont Ave.	N/A	Building	Domestic	Single Dwelling	N/A	Concrete	1912	No Style	42A-49-G32	Contributes to Resource	25,26,38
808	Edgemont Ave.	N/A	Building	Domestic	Single Dwelling	N/A	Stone	1912	No Style	42A-49-G19	Noncontributing to Resource	25,26,38
811	Edgemont Ave.	N/A	Building	Domestic	Single Dwelling	N/A	Concrete	1912	No Style	42A-49-G31	Contributes to Resource	25,26,38
812	Edgemont Ave.	N/A	Building	Domestic	Single Dwelling	N/A	Concrete	1912	No Style	42A-49-G20	Contributes to Resource	25,26,38
815	Edgemont Ave.	N/A	Building	Domestic	Single Dwelling	N/A	Concrete	1912	No Style	42A-49-G30	Contributes to Resource	25,26,38
816	Edgemont Ave.	N/A	Building	Domestic	Single Dwelling	N/A	Vinyl	1912	No Style	42A-49-G21	Contributes to Resource	25,26,38
819	Edgemont Ave.	N/A	Building	Domestic	Single Dwelling	N/A	Vinyl	1912	No Style	42A-49-G29	Contributes to Resource	25,26
820	Edgemont Ave.	N/A	Building	Domestic	Single Dwelling	N/A	Concrete	1912	No Style	42A-49-G22	Noncontributing to Resource	25,26,38
824	Edgemont Ave.	N/A	Building	Domestic	Single Dwelling	N/A	Vinyl	1912	No Style	42A-49-G23	Contributes to Resource	25,26,38
828	Edgemont Ave.	N/A	Building	Domestic	Single Dwelling	N/A	Vinyl	1912	No Style	42A-49-G24	Contributes to Resource	25,26,38
831	Edgemont Ave.	N/A	Building	Domestic	Single Dwelling	N/A	Vinyl	1912	No Style	42A-49-G27; 42A-49-G28	Contributes to Resource	24,25,26,37,38
835	Edgemont Ave.	N/A	Building	Domestic	Single Dwelling	N/A	Concrete	1912	No Style	42A-49-G26	Contributes to Resource	24,25,37,38
841	Edgemont Ave.	N/A	Building	Domestic	Single Dwelling	N/A	Wood	1912	No Style	42A-49-H25	Contributes to Resource	23,24,25,37,38
852	Edgemont Ave.	N/A	Building	Domestic	Single Dwelling	N/A	Vinyl	1912	No Style	42A-49-H8.01	Contributes to Resource	24,25,37
855	Edgemont Ave.	N/A	Building	Domestic	Single Dwelling	N/A	Concrete	1912	No Style	42A-49-H27	Noncontributing to Resource	24,25,38
856	Edgemont Ave.	N/A	Building	Domestic	Single Dwelling	N/A	Concrete	1912	No Style	42A-49-H8	Noncontributing to Resource	24,37,38
857	Edgemont Ave.	N/A	Building	Domestic	Single Dwelling	N/A	Vinyl	1912	No Style	42A-49-H28	Noncontributing to Resource	24,25,37,38
858	Edgemont Ave.	N/A	Building	Domestic	Single Dwelling	N/A	Vinyl	1912	No Style	42A-49-H9	Contributes to Resource	24,25,37,38
861	Edgemont Ave.	N/A	Building	Domestic	Single Dwelling	N/A	Vinyl	1912	No Style	42A-49-H29	Contributes to Resource	24,25,37,38

Street Number	Street Name	Location	Resource Type	Historic Function	Historic Subfunction	Historic Name	Materials	Date of Construction	Style	Tax Parcel Number/ID Number	Contributing/Noncontributing Status	Map Sheet Number
862	Edgemont Ave.	N/A	Building	Domestic	Single Dwelling	N/A	Wood	1912	No Style	42A-49-H10	Contributes to Resource	24,25,37,38
863	Edgemont Ave.	N/A	Building	Domestic	Single Dwelling	N/A	Vinyl	1912	No Style	42A-49-H30	Contributes to Resource	24,25,37,38
864	Edgemont Ave.	N/A	Building	Domestic	Single Dwelling	N/A	Wood	1912	No Style	42A-49-H11	Contributes to Resource	24,25,37,38
867	Edgemont Ave.	N/A	Building	Domestic	Single Dwelling	N/A	Wood	1912	No Style	42A-49-H31	Contributes to Resource	24,25,37,38
868	Edgemont Ave.	N/A	Building	Domestic	Single Dwelling	N/A	Wood	1912	No Style	42A-49-H12	Contributes to Resource	24,25,37,38
869	Edgemont Ave.	N/A	Building	Domestic	Single Dwelling	N/A	Vinyl	1912	No Style	42A-49-H32	Noncontributing to Resource	24,25,37
870	Edgemont Ave.	N/A	Building	Domestic	Single Dwelling	N/A	Vinyl	1912	No Style	42A-49-H13	Noncontributing to Resource	24,25,37
873	Edgemont Ave.	N/A	Building	Domestic	Single Dwelling	N/A	Asbestos	1912	No Style	42A-49-H33	Contributes to Resource	24,25,37
874	Edgemont Ave.	N/A	Building	Domestic	Single Dwelling	N/A	Vinyl	1912	No Style	42A-49-H14	Noncontributing to Resource	24,25,37
875	Edgemont Ave.	N/A	Building	Domestic	Single Dwelling	N/A	Vinyl	1912	No Style	42A-49-H34	Contributes to Resource	24,25,37
876	Edgemont Ave.	N/A	Building	Domestic	Single Dwelling	N/A	Vinyl	1912	No Style	42A-49-H15	Contributes to Resource	24,25,37
879	Edgemont Ave.	N/A	Building	Domestic	Single Dwelling	N/A	Concrete	1912	No Style	42A-49-H35	Contributes to Resource	24,25,37
880	Edgemont Ave.	N/A	Building	Domestic	Single Dwelling	N/A	Vinyl	1912	No Style	42A-49-H16	Noncontributing to Resource	24,25,37
881	Edgemont Ave.	N/A	Building	Domestic	Single Dwelling	N/A	Vinyl	1912	No Style	42A-49-H36	Noncontributing to Resource	24,25,37
882	Edgemont Ave.	N/A	Building	Domestic	Single Dwelling	N/A	Vinyl	1912	No Style	42A-49-H17	Contributes to Resource	24,25,37
885	Edgemont Ave.	N/A	Building	Domestic	Single Dwelling	N/A	Vinyl	1912	No Style	42A-49-H37	Contributes to Resource	24,25,37
886	Edgemont Ave.	N/A	Building	Domestic	Single Dwelling	N/A	Vinyl	1912	No Style	42A-49-H18	Contributes to Resource	24,25,37
887	Edgemont Ave.	N/A	Building	Domestic	Single Dwelling	N/A	Vinyl	1912	No Style	42A-49-H38	Contributes to Resource	24,25,37
888	Edgemont Ave.	N/A	Building	Domestic	Single Dwelling	N/A	Aluminum	1912	No Style	42A-49-H19	Contributes to Resource	24,25,37
891	Edgemont Ave.	N/A	Building	Domestic	Single Dwelling	N/A	Vinyl	1912	No Style	42A-49-H39	Contributes to Resource	23,24,25,36,37
892	Edgemont Ave.	N/A	Building	Domestic	Single Dwelling	N/A	Vinyl	1912	No Style	42A-49-H20	Noncontributing to Resource	23,24,25,36,37
893	Edgemont Ave.	N/A	Building	Domestic	Single Dwelling	N/A	Vinyl	1912	No Style	42A-49-H40	Contributes to Resource	23,24,36,37
894	Edgemont Ave.	N/A	Building	Domestic	Single Dwelling	N/A	Vinyl	1912	No Style	42A-49-H21	Contributes to Resource	23,24,36,37
897	Edgemont Ave.	N/A	Building	Domestic	Single Dwelling	N/A	Aluminum	1912	No Style	42A-49-H41	Contributes to Resource	23,24,36,37
898	Edgemont Ave.	N/A	Building	Domestic	Single Dwelling	N/A	Aluminum	1912	No Style	42A-49-H22	Contributes to Resource	24,36,37
899	Edgemont Ave.	N/A	Building	Domestic	Single Dwelling	N/A	Vinyl	1912	No Style	42A-49-H42	Contributes to Resource	23,24,36,37
900	Edgemont Ave.	N/A	Building	Domestic	Single Dwelling	N/A	Vinyl	1912	No Style	42A-49-H23	Contributes to Resource	23,24,36,37
903	Edgemont Ave.	N/A	Building	Domestic	Single Dwelling	N/A	Vinyl	1912	No Style	42A-49-H43	Contributes to Resource	23,24,36,37
904	Edgemont Ave.	N/A	Building	Domestic	Single Dwelling	N/A	Vinyl	1912	No Style	42A-49-H24	Contributes to Resource	23,24,36,37
909	Edgemont Ave.	N/A	Building	Domestic	Single Dwelling	N/A	Vinyl	1912	No Style	42A-49-J49	Contributes to Resource	23,24,36,37
910	Edgemont Ave.	N/A	Building	Commerce/Trade	Specialty Store	N/A	Wood	1912	No Style	42A-49-J16	Contributes to Resource	23,24,36,37
913	Edgemont Ave.	N/A	Building	Domestic	Single Dwelling	N/A	Vinyl	1912	No Style	42A-49-J48	Contributes to Resource	23,24,28,37
914	Edgemont Ave.	N/A	Building	Domestic	Single Dwelling	N/A	Aluminum	1912	No Style	42A-49-J17	Noncontributing to Resource	23,24,36,37
915	Edgemont Ave.	N/A	Building	Domestic	Single Dwelling	N/A	Vinyl	1912	No Style	42A-49-J47	Contributes to Resource	23,24,36,37
916	Edgemont Ave.	N/A	Building	Domestic	Single Dwelling	N/A	Vinyl	1912	No Style	42A-49-J18	Noncontributing to Resource	23,24,36,37
919	Edgemont Ave.	N/A	Building	Domestic	Single Dwelling	N/A	Vinyl	1912	No Style	42A-49-J46	Noncontributing to Resource	23,24,36,37
920	Edgemont Ave.	N/A	Building	Domestic	Single Dwelling	N/A	Vinyl	1912	No Style	42A-49-J19	Noncontributing to Resource	23,24,36,37
921	Edgemont Ave.	N/A	Building	Domestic	Single Dwelling	N/A	Vinyl	1912	No Style	42A-49-J45	Noncontributing to Resource	23,24,36,37

Street Number	Street Name	Location	Resource Type	Historic Function	Historic Subfunction	Historic Name	Materials	Date of Construction	Style	Tax Parcel Number/ID Number	Contributing/Noncontributing Status	Map Sheet Number
922	Edgemont Ave.	N/A	Building	Domestic	Single Dwelling	N/A	Vinyl	1912	No Style	42A-49-J20	Contributes to Resource	23,24,36,37
925	Edgemont Ave.	N/A	Building	Domestic	Single Dwelling	N/A	Wood	1912	No Style	42A-49-J44	Contributes to Resource	23,24,36,37
926	Edgemont Ave.	N/A	Building	Domestic	Single Dwelling	N/A	Vinyl	1912	No Style	42A-49-J21	Contributes to Resource	23,24,36,37
927	Edgemont Ave.	N/A	Building	Domestic	Single Dwelling	N/A	Asbestos	1912	No Style	42A-49-J43	Contributes to Resource	23,24,36
928	Edgemont Ave.	N/A	Building	Domestic	Single Dwelling	N/A	Vinyl	1912	No Style	42A-49-J22	Noncontributing to Resource	23,24,36,37
931	Edgemont Ave.	N/A	Building	Domestic	Single Dwelling	N/A	Asphalt	1912	No Style	42A-49-J42	Noncontributing to Resource	23,24,36
932	Edgemont Ave.	N/A	Building	Domestic	Single Dwelling	N/A	Concrete	1912	No Style	42A-49-J23	Noncontributing to Resource	23,24,36
933	Edgemont Ave.	N/A	Building	Domestic	Single Dwelling	N/A	Vinyl	1912	No Style	42A-49-J41	Contributes to Resource	23,24,36
934	Edgemont Ave.	N/A	Building	Domestic	Single Dwelling	N/A	Vinyl	1912	No Style	42A-49-J24	Contributes to Resource	23,24,36
937	Edgemont Ave.	N/A	Building	Domestic	Single Dwelling	N/A	Vinyl	1912	No Style	42A-49-J40	Contributes to Resource	23,24,36
938	Edgemont Ave.	N/A	Building	Domestic	Single Dwelling	N/A	Vinyl	1912	No Style	42A-49-J25	Contributes to Resource	23,24,36
939	Edgemont Ave.	N/A	Building	Domestic	Single Dwelling	N/A	Vinyl	1912	No Style	42A-49-J39	Contributes to Resource	23,24,36
940	Edgemont Ave.	N/A	Building	Domestic	Single Dwelling	N/A	Vinyl	1912	No Style	42A-49-J26	Contributes to Resource	23,24,36
943	Edgemont Ave.	N/A	Building	Domestic	Single Dwelling	N/A	Vinyl	1912	No Style	42A-49-J38	Noncontributing to Resource	23,24,36
944	Edgemont Ave.	N/A	Building	Domestic	Single Dwelling	N/A	Vinyl	1912	No Style	42A-49-J27	Contributes to Resource	23,24,36
945	Edgemont Ave.	N/A	Building	Domestic	Single Dwelling	N/A	Vinyl	1912	No Style	42A-49-J37	Contributes to Resource	23,24,36
946	Edgemont Ave.	N/A	Building	Domestic	Single Dwelling	N/A	Vinyl	1912	No Style	42A-49-J28	Contributes to Resource	23,24,36
949	Edgemont Ave.	N/A	Building	Domestic	Single Dwelling	N/A	Asbestos	1912	No Style	42A-49-J36	Contributes to Resource	23,24,36
950	Edgemont Ave.	N/A	Building	Domestic	Single Dwelling	N/A	Vinyl	1912	No Style	42A-49-J29	Contributes to Resource	23,24,36
951	Edgemont Ave.	N/A	Building	Domestic	Single Dwelling	N/A	Vinyl	1912	No Style	42A-49-J35	Contributes to Resource	23,36
952	Edgemont Ave.	N/A	Building	Domestic	Single Dwelling	N/A	Vinyl	1912	No Style	42A-49-J30	Contributes to Resource	23,24,36
955	Edgemont Ave.	N/A	Building	Domestic	Single Dwelling	N/A	Vinyl	1912	No Style	42A-49-J34	Contributes to Resource	23,36
956	Edgemont Ave.	N/A	Building	Domestic	Single Dwelling	N/A	Wood	1912	No Style	42A-49-J31	Noncontributing to Resource	23,36
957	Edgemont Ave.	N/A	Building	Domestic	Single Dwelling	N/A	Vinyl	1912	No Style	42A-49-J33	Contributes to Resource	23,36
958	Edgemont Ave.	N/A	Building	Domestic	Single Dwelling	N/A	Vinyl	1912	No Style	42A-49-J32	Noncontributing to Resource	23,36
758-760	Edgemont Ave.	N/A	Site	Domestic	Single Dwelling	N/A	N/A	N/A	N/A	42A-49-G6	Noncontributing to Resource	25,26,27,38,39
832-836	Edgemont Ave.	N/A	Building	Commerce/Trade	Business	N/A	Concrete	1912	No Style	42A-49-G25	Contributes to Resource	24,25,26,37,38
853	Edgemont Ave.	N/A	Building	Domestic	Single Dwelling	N/A	Concrete	1912	No Style	42A-49-H47	Noncontributing to Resource	25,38
809	Fifth St.	N/A	Building	Domestic	Single Dwelling	N/A	Brick	1930	Colonial Revival	42A-48-B73	Contributes to Resource	49,50,65,66,86,87
810	Fifth St.	N/A	Building	Domestic	Single Dwelling	N/A	Stone	1920	No Style	42A-47-H32	Contributes to Resource	49,50,65,66,86,87
109	Franklin Ave.	N/A	Building	Domestic	Single Dwelling	N/A	Brick	1920	No Style	42A-48-Q22	Contributes to Resource	81,101
111	Franklin Ave.	N/A	Building	Domestic	Single Dwelling	N/A	Asbestos	1920	No Style	42A-48-Q23	Contributes to Resource	81,82,101,102
113	Franklin Ave.	N/A	Building	Domestic	Single Dwelling	N/A	Vinyl	1930	No Style	42A-48-Q24	Contributes to Resource	81,82,101,102
121	Franklin Ave.	N/A	Building	Domestic	Single Dwelling	N/A	Wood	1920	No Style	42A-48-Q25	Contributes to Resource	81,82,101,102
123	Franklin Ave.	N/A	Building	Domestic	Single Dwelling	N/A	Brick	1920	No Style	42A-48-Q26	Contributes to Resource	81,82,101,102
127	Franklin Ave.	N/A	Building	Domestic	Single Dwelling	N/A	Brick	1950	No Style	42A-48-Q27	Contributes to Resource	81,82,101,102
133	Franklin Ave.	N/A	Building	Domestic	Single Dwelling	N/A	Brick	1920	No Style	42A-48-Q28	Contributes to Resource	81,82,101,102
137	Franklin Ave.	N/A	Building	Domestic	Single Dwelling	N/A	Brick	1920	No Style	42A-48-Q29	Noncontributing to Resource	81,82,101,102

Street Number	Street Name	Location	Resource Type	Historic Function	Historic Subfunction	Historic Name	Materials	Date of Construction	Style	Tax Parcel Number/ID Number	Contributing/Noncontributing Status	Map Sheet Number
141	Franklin Ave.	N/A	Building	Domestic	Single Dwelling	N/A	Brick	1920	No Style	42A-48-Q30	Contributes to Resource	81,82,101,102
145	Franklin Ave.	N/A	Building	Domestic	Single Dwelling	N/A	Brick	1920	No Style	42A-48-Q31	Contributes to Resource	81,82,101,102
149	Franklin Ave.	N/A	Building	Domestic	Single Dwelling	N/A	Brick	1920	No Style	42A-48-Q32	Contributes to Resource	82,102
153	Franklin Ave.	N/A	Building	Domestic	Single Dwelling	N/A	Brick	1920	No Style	42A-48-Q33	Contributes to Resource	82,102
155	Franklin Ave.	N/A	Building	Domestic	Single Dwelling	N/A	Brick	1920	No Style	42A-48-Q34	Contributes to Resource	82,102
159	Franklin Ave.	N/A	Building	Domestic	Single Dwelling	N/A	Brick	1920	No Style	42A-48-Q35	Contributes to Resource	82,102
163	Franklin Ave.	N/A	Building	Domestic	Single Dwelling	N/A	Shingle	1920	No Style	42A-48-Q36	Contributes to Resource	82,102
167	Franklin Ave.	N/A	Building	Domestic	Single Dwelling	N/A	Brick	1920	No Style	42A-48-Q37	Contributes to Resource	82,83,102
171	Franklin Ave.	N/A	Building	Domestic	Single Dwelling	N/A	Brick	1920	No Style	42A-48-Q38	Noncontributing to Resource	82,83,102,103
211	Franklin Ave.	N/A	Building	Health Care	Medical Business/Office	N/A	Brick	2005	No Style	42A-48-L34	Noncontributing to Resource	82,83,102,103
239	Franklin Ave.	N/A	Building	Domestic	Single Dwelling	N/A	Brick	1940	No Style	42A-48-L35	Noncontributing to Resource	83,103
241	Franklin Ave.	N/A	Building	Domestic	Single Dwelling	N/A	Brick	1940	No Style	42A-48-L36	Contributes to Resource	83,103
245	Franklin Ave.	N/A	Building	Domestic	Single Dwelling	N/A	Brick	1920	No Style	42A-48-L37	Contributes to Resource	83,103
255	Franklin Ave.	N/A	Building	Domestic	Single Dwelling	N/A	Vinyl	1930	No Style	42A-48-L38	Noncontributing to Resource	83,84,103,104
259	Franklin Ave.	N/A	Building	Domestic	Single Dwelling	N/A	Brick	1940	No Style	42A-48-L39	Contributes to Resource	83,84,103,104
261	Franklin Ave.	N/A	Building	Domestic	Single Dwelling	N/A	Brick	1940	No Style	42A-48-L40	Contributes to Resource	83,84,103,104
418	Franklin Ave.	N/A	Building	Domestic	Multiple Dwelling	N/A	Vinyl	1900	No Style	42A-48-D4	Contributes to Resource	85,86,105,106
424	Franklin Ave.	N/A	Building	Domestic	Multiple Dwelling	N/A	Stucco	1920	No Style	42A-48-D5.01	Contributes to Resource	85,86,105,106
426	Franklin Ave.	N/A	Building	Domestic	Multiple Dwelling	N/A	Stucco	1920	No Style	42A-48-D5	Contributes to Resource	85,86,105,106
428	Franklin Ave.	N/A	Building	Domestic	Single Dwelling	N/A	Vinyl	1990	No Style	42A-48-D6	Noncontributing to Resource	85,86,105,106
429	Franklin Ave.	N/A	Building	Domestic	Multiple Dwelling	N/A	Wood	1920	No Style	42A-48-C29	Contributes to Resource	64,65,85,86,105,106
430	Franklin Ave.	N/A	Building	Domestic	Multiple Dwelling	N/A	Vinyl	1920	No Style	42A-48-D7	Contributes to Resource	85,86,105,106
431	Franklin Ave.	N/A	Building	Domestic	Multiple Dwelling	N/A	Wood	1920	No Style	42A-48-C30	Contributes to Resource	64,65,85,86,105,106
432	Franklin Ave.	N/A	Building	Domestic	Multiple Dwelling	N/A	Vinyl	1920	No Style	42A-48-D8	Contributes to Resource	85,86,105,106
433	Franklin Ave.	N/A	Building	Domestic	Multiple Dwelling	N/A	Wood	1920	No Style	42A-48-C31	Contributes to Resource	64,65,85,86,105,106
434	Franklin Ave.	N/A	Building	Domestic	Single Dwelling	N/A	Wood	1920	Bungalow/Craftsman	42A-48-D9	Contributes to Resource	85,86,105,106
435	Franklin Ave.	N/A	Building	Domestic	Multiple Dwelling	N/A	Brick	1920	No Style	42A-48-C32	Contributes to Resource	64,65,85,86,105,106
437	Franklin Ave.	N/A	Building	Domestic	Multiple Dwelling	N/A	Brick	1920	No Style	42A-48-C33	Contributes to Resource	64,65,85,86,105,106
439	Franklin Ave.	N/A	Building	Domestic	Multiple Dwelling	N/A	Brick	1920	No Style	42A-48-C34	Contributes to Resource	64,65,85,86,105,106
441	Franklin Ave.	N/A	Building	Domestic	Multiple Dwelling	N/A	Brick	1920	No Style	42A-48-C35; 42A-48-C36	Contributes to Resource	64,65,85,86,105,106
443	Franklin Ave.	N/A	Building	Domestic	Multiple Dwelling	N/A	Brick	1920	No Style	42A-48-C37	Contributes to Resource	64,65,85,86,105,106
443 1/2	Franklin Ave.	N/A	Building	Domestic	Multiple Dwelling	N/A	Brick	1920	No Style	42A-48-C38	Contributes to Resource	64,65,85,86,105,106
444	Franklin Ave.	N/A	Building	Domestic	Multiple Dwelling	N/A	Brick	1920	No Style	42A-48-D10	Contributes to Resource	85,86,105,106
445	Franklin Ave.	N/A	Building	Domestic	Multiple Dwelling	N/A	Brick	1920	No Style	42A-48-C39	Contributes to Resource	64,65,85,86,105,106
446	Franklin Ave.	N/A	Building	Domestic	Multiple Dwelling	N/A	Brick	1920	No Style	42A-48-D11	Contributes to Resource	85,86,105,106
447	Franklin Ave.	N/A	Building	Domestic	Multiple Dwelling	N/A	Brick	1920	No Style	42A-48-C40	Contributes to Resource	64,65,85,86,105,106
449	Franklin Ave.	N/A	Building	Domestic	Multiple Dwelling	N/A	Brick	1920	No Style	42A-48-C41	Contributes to Resource	64,65,85,86,105,106
451	Franklin Ave.	N/A	Building	Domestic	Multiple Dwelling	N/A	Aluminum	1920	No Style	42A-48-C42	Contributes to Resource	64,65,85,86,105,106

Street Number	Street Name	Location	Resource Type	Historic Function	Historic Subfunction	Historic Name	Materials	Date of Construction	Style	Tax Parcel Number/ID Number	Contributing/Noncontributing Status	Map Sheet Number
452	Franklin Ave.	N/A	Building	Domestic	Multiple Dwelling	N/A	Brick	1920	No Style	42A-48-D12	Contributes to Resource	86,105,106
453	Franklin Ave.	N/A	Building	Domestic	Multiple Dwelling	N/A	Aluminum	1920	No Style	42A-48-C43	Contributes to Resource	65,86,106
454	Franklin Ave.	N/A	Building	Domestic	Multiple Dwelling	N/A	Brick	1920	No Style	42A-48-D13	Contributes to Resource	86,106
455	Franklin Ave.	N/A	Building	Domestic	Multiple Dwelling	N/A	Vinyl	1920	No Style	42A-48-C44	Contributes to Resource	65,86,106
456	Franklin Ave.	N/A	Building	Domestic	Multiple Dwelling	N/A	Brick	1920	No Style	42A-48-D14	Contributes to Resource	86,106
457	Franklin Ave.	N/A	Building	Domestic	Multiple Dwelling	N/A	Vinyl	1920	No Style	42A-48-C45	Contributes to Resource	65,86,106
458	Franklin Ave.	N/A	Building	Domestic	Multiple Dwelling	N/A	Brick	1920	No Style	42A-48-D15	Contributes to Resource	86,106
459	Franklin Ave.	N/A	Building	Domestic	Multiple Dwelling	N/A	Vinyl	1920	No Style	42A-48-C46	Contributes to Resource	65,86,106
460	Franklin Ave.	N/A	Building	Domestic	Multiple Dwelling	N/A	Brick	1920	No Style	42A-48-D16	Contributes to Resource	86,106
461	Franklin Ave.	N/A	Building	Domestic	Multiple Dwelling	N/A	Vinyl	1920	No Style	42A-48-C47	Contributes to Resource	65,86,106
462	Franklin Ave.	N/A	Building	Domestic	Multiple Dwelling	N/A	Brick	1920	No Style	42A-48-D17	Contributes to Resource	86,106
463	Franklin Ave.	N/A	Building	Domestic	Multiple Dwelling	N/A	Stucco	1920	No Style	42A-48-C48.01	Contributes to Resource	65,86,106
464	Franklin Ave.	N/A	Building	Domestic	Multiple Dwelling	N/A	Wood	1920	No Style	42A-48-D18	Contributes to Resource	86,106
465	Franklin Ave.	N/A	Building	Domestic	Multiple Dwelling	N/A	Stucco	1920	No Style	42A-48-C48	Contributes to Resource	65,86,106
466	Franklin Ave.	N/A	Building	Domestic	Multiple Dwelling	N/A	Wood	1920	No Style	42A-48-D19	Contributes to Resource	86,106
467	Franklin Ave.	N/A	Building	Domestic	Multiple Dwelling	N/A	Stucco	1920	No Style	42A-48-C49.01	Contributes to Resource	65,86,87,106
468	Franklin Ave.	N/A	Building	Domestic	Multiple Dwelling	N/A	Wood	1920	No Style	42A-48-D20	Contributes to Resource	63,86,106
469	Franklin Ave.	N/A	Building	Domestic	Multiple Dwelling	N/A	Stucco	1920	No Style	42A-48-C49	Contributes to Resource	65,86,106
470	Franklin Ave.	N/A	Building	Domestic	Multiple Dwelling	N/A	Wood	1920	No Style	42A-48-D21	Contributes to Resource	86,106
471	Franklin Ave.	N/A	Building	Domestic	Multiple Dwelling	N/A	Wood	1920	No Style	42A-48-C50	Contributes to Resource	65,86,106
472	Franklin Ave.	N/A	Building	Domestic	Multiple Dwelling	N/A	Brick	1920	No Style	42A-48-D22	Contributes to Resource	86,106
473	Franklin Ave.	N/A	Building	Domestic	Multiple Dwelling	N/A	Wood	1920	No Style	42A-48-C51	Contributes to Resource	65,86,106
474	Franklin Ave.	N/A	Building	Domestic	Multiple Dwelling	N/A	Brick	1920	No Style	42A-48-D23	Contributes to Resource	86,87,106
475	Franklin Ave.	N/A	Building	Domestic	Multiple Dwelling	N/A	Wood	1920	No Style	42A-48-C52	Contributes to Resource	65,66,86,87,106
476	Franklin Ave.	N/A	Building	Domestic	Multiple Dwelling	N/A	Brick	1920	No Style	42A-48-D24	Contributes to Resource	86,87,106,107
477	Franklin Ave.	N/A	Building	Domestic	Multiple Dwelling	N/A	Shingle	1920	No Style	42A-48-C53	Contributes to Resource	65,66,86,87,106,107
478	Franklin Ave.	N/A	Building	Domestic	Multiple Dwelling	N/A	Brick	1920	No Style	42A-48-D25	Contributes to Resource	86,87,106,107
479	Franklin Ave.	N/A	Building	Domestic	Multiple Dwelling	N/A	Stucco	1920	No Style	42A-48-C54.01	Contributes to Resource	65,66,86,87,106,107
480	Franklin Ave.	N/A	Building	Domestic	Single Dwelling	N/A	Shingle	1920	No Style	42A-48-D26	Contributes to Resource	86,87,106,107
481	Franklin Ave.	N/A	Building	Domestic	Multiple Dwelling	N/A	Stucco	1920	No Style	42A-48-C54	Contributes to Resource	65,66,86,87,106,107
482	Franklin Ave.	N/A	Building	Domestic	Multiple Dwelling	N/A	Wood	1920	No Style	42A-48-D27	Contributes to Resource	86,87,106,106
483	Franklin Ave.	N/A	Building	Domestic	Multiple Dwelling	N/A	Aluminum	1920	No Style	42A-48-C55.01	Noncontributing to Resource	65,66,86,87,106,107
484	Franklin Ave.	N/A	Building	Domestic	Multiple Dwelling	N/A	Wood	1920	No Style	42A-48-D28	Contributes to Resource	86,87,106,107
485	Franklin Ave.	N/A	Building	Domestic	Multiple Dwelling	N/A	Aluminum	1920	No Style	42A-48-C55	Noncontributing to Resource	65,66,86,87,106,107
486	Franklin Ave.	N/A	Building	Domestic	Multiple Dwelling	N/A	Wood	1920	No Style	42A-48-D29	Contributes to Resource	86,87,106,107
494	Franklin Ave.	N/A	Building	Domestic	Multiple Dwelling	N/A	Concrete	1960	No Style	42A-48-D30	Noncontributing to Resource	86,87,106,107
500	Franklin Ave.	N/A	Building	Domestic	Multiple Dwelling	N/A	Vinyl	1920	No Style	42A-47-F31	Contributes to Resource	86,87,106,107
502	Franklin Ave.	N/A	Building	Domestic	Multiple Dwelling	N/A	Vinyl	1920	No Style	42A-47-F30	Contributes to Resource	86,87,106,107

Street Number	Street Name	Location	Resource Type	Historic Function	Historic Subfunction	Historic Name	Materials	Date of Construction	Style	Tax Parcel Number/ID Number	Contributing/Noncontributing Status	Map Sheet Number
505	Franklin Ave.	N/A	Building	Domestic	Single Dwelling	N/A	Brick	1920	No Style	42A-47-G30	Contributes to Resource	65,66,106,107
507	Franklin Ave.	N/A	Building	Domestic	Single Dwelling	N/A	Brick	1920	No Style	42A-47-G29	Contributes to Resource	65,66,87,106,107
509	Franklin Ave.	N/A	Building	Domestic	Single Dwelling	N/A	Brick	1920	No Style	42A-47-G28	Contributes to Resource	65,66,86,106,107
510	Franklin Ave.	N/A	Building	Domestic	Multiple Dwelling	N/A	Brick	1920	No Style	42A-47-F29	Contributes to Resource	86,87,106,107
511	Franklin Ave.	N/A	Building	Domestic	Single Dwelling	N/A	Brick	1920	No Style	42A-47-G27	Contributes to Resource	65,66,87,106,107
512	Franklin Ave.	N/A	Building	Domestic	Multiple Dwelling	N/A	Brick	1920	No Style	42A-47-F28	Contributes to Resource	87,107
514	Franklin Ave.	N/A	Building	Domestic	Multiple Dwelling	N/A	Brick	1920	No Style	42A-47-F27	Contributes to Resource	87,107
515	Franklin Ave.	N/A	Building	Domestic	Single Dwelling	N/A	Wood	1910	No Style	42A-47-G26	Contributes to Resource	65,66,87,107
516	Franklin Ave.	N/A	Building	Domestic	Multiple Dwelling	N/A	Brick	1920	No Style	42A-47-F26	Contributes to Resource	87,107
516 1/2	Franklin Ave.	N/A	Building	Domestic	Multiple Dwelling	N/A	Brick	1920	No Style	42A-47-F25	Contributes to Resource	87,107
518	Franklin Ave.	N/A	Building	Domestic	Multiple Dwelling	N/A	Brick	1920	No Style	42A-47-F24	Contributes to Resource	87,107
520	Franklin Ave.	N/A	Building	Domestic	Multiple Dwelling	N/A	Brick	1920	No Style	42A-47-F23	Contributes to Resource	87,107
522	Franklin Ave.	N/A	Building	Domestic	Multiple Dwelling	N/A	Brick	1920	No Style	42A-47-F22	Contributes to Resource	87,107
524	Franklin Ave.	N/A	Building	Domestic	Multiple Dwelling	N/A	Brick	1920	No Style	42A-47-F21	Contributes to Resource	87,107
526	Franklin Ave.	N/A	Building	Domestic	Multiple Dwelling	N/A	Wood	1920	No Style	42A-47-F20	Contributes to Resource	87,107
527	Franklin Ave.	N/A	Building	Domestic	Single Dwelling	N/A	Asbestos	1920	No Style	42A-47-G23.01	Contributes to Resource	66,87
528	Franklin Ave.	N/A	Building	Domestic	Multiple Dwelling	N/A	Wood	1920	No Style	42A-47-F19	Contributes to Resource	87,107
529	Franklin Ave.	N/A	Building	Domestic	Single Dwelling	N/A	Vinyl	1920	No Style	42A-47-G23	Contributes to Resource	66,87
530	Franklin Ave.	N/A	Building	Domestic	Multiple Dwelling	N/A	Wood	1920	No Style	42A-47-F18	Contributes to Resource	87,107
531	Franklin Ave.	N/A	Building	Domestic	Single Dwelling	N/A	Vinyl	1920	No Style	42A-47-G22	Contributes to Resource	66,87
532	Franklin Ave.	N/A	Building	Domestic	Multiple Dwelling	N/A	Wood	1920	No Style	42A-47-F17	Contributes to Resource	87,107
533	Franklin Ave.	N/A	Building	Domestic	Single Dwelling	N/A	Vinyl	1920	No Style	42A-47-G21	Contributes to Resource	66,87,88
534	Franklin Ave.	N/A	Building	Domestic	Multiple Dwelling	N/A	Wood	1920	No Style	42A-47-F16	Contributes to Resource	87,88,107
535	Franklin Ave.	N/A	Building	Domestic	Single Dwelling	N/A	Vinyl	1920	No Style	42A-47-G20	Contributes to Resource	66,67,87,88
536	Franklin Ave.	N/A	Building	Domestic	Multiple Dwelling	N/A	Wood	1920	No Style	42A-47-F15	Contributes to Resource	87,88,107,108
537	Franklin Ave.	N/A	Building	Domestic	Single Dwelling	N/A	Aluminum	1920	No Style	42A-47-G19	Contributes to Resource	66,67,87,88
538	Franklin Ave.	N/A	Building	Domestic	Multiple Dwelling	N/A	Brick	1920	No Style	42A-47-F14	Contributes to Resource	87,88,107,108
539	Franklin Ave.	N/A	Building	Domestic	Single Dwelling	N/A	Aluminum	1920	No Style	42A-47-G18	Contributes to Resource	66,67,18,88
540	Franklin Ave.	N/A	Building	Domestic	Multiple Dwelling	N/A	Brick	1920	No Style	42A-47-F13	Contributes to Resource	87,88,107,108
541	Franklin Ave.	N/A	Building	Domestic	Single Dwelling	N/A	Vinyl	1920	No Style	42A-47-G17	Contributes to Resource	66,67,18,88
542	Franklin Ave.	N/A	Building	Domestic	Multiple Dwelling	N/A	Brick	1920	No Style	42A-47-F12	Contributes to Resource	87,88,107,108
543	Franklin Ave.	N/A	Building	Domestic	Single Dwelling	N/A	Vinyl	1920	No Style	42A-47-G16	Contributes to Resource	66,67,87,88
544	Franklin Ave.	N/A	Building	Domestic	Multiple Dwelling	N/A	Brick	1920	No Style	42A-47-F11	Contributes to Resource	87,88,107,108
545	Franklin Ave.	N/A	Building	Domestic	Single Dwelling	N/A	Brick	1920	No Style	42A-47-G15	Contributes to Resource	66,67,87,88
546	Franklin Ave.	N/A	Building	Domestic	Multiple Dwelling	N/A	Brick	1920	No Style	42A-47-F10	Contributes to Resource	87,88,107,108
547	Franklin Ave.	N/A	Building	Domestic	Single Dwelling	N/A	Brick	1920	No Style	42A-47-G14	Contributes to Resource	66,67,87,88
548	Franklin Ave.	N/A	Building	Domestic	Multiple Dwelling	N/A	Brick	1920	No Style	42A-47-F10.01	Contributes to Resource	87,88,107,108
549	Franklin Ave.	N/A	Building	Domestic	Single Dwelling	N/A	Stone	1920	No Style	42A-47-G13	Contributes to Resource	67,87,88

Street Number	Street Name	Location	Resource Type	Historic Function	Historic Subfunction	Historic Name	Materials	Date of Construction	Style	Tax Parcel Number/ID Number	Contributing/Noncontributing Status	Map Sheet Number
550	Franklin Ave.	N/A	Building	Domestic	Multiple Dwelling	N/A	Brick	1920	No Style	42A-47-F9	Contributes to Resource	66,87,88,107,108
551	Franklin Ave.	N/A	Building	Domestic	Single Dwelling	N/A	Stone	1920	No Style	42A-47-G12	Contributes to Resource	67,87,88
552	Franklin Ave.	N/A	Building	Domestic	Multiple Dwelling	N/A	Brick	1920	No Style	42A-47-F9.01	Contributes to Resource	87,88,107,108
553	Franklin Ave.	N/A	Building	Domestic	Single Dwelling	N/A	Stucco	1920	No Style	42A-47-G11	Contributes to Resource	67,87,88
554	Franklin Ave.	N/A	Building	Domestic	Multiple Dwelling	N/A	Brick	1920	No Style	42A-47-F8	Contributes to Resource	66,87,88,107,108
555	Franklin Ave.	N/A	Building	Domestic	Single Dwelling	N/A	Stucco	1920	No Style	42A-47-G10	Contributes to Resource	67,87,88
556	Franklin Ave.	N/A	Building	Domestic	Multiple Dwelling	N/A	Brick	1920	No Style	42A-47-F7	Contributes to Resource	66,87,88,107,108
557	Franklin Ave.	N/A	Building	Domestic	Single Dwelling	N/A	Vinyl	1920	No Style	42A-47-G9	Contributes to Resource	67,87,88
559	Franklin Ave.	N/A	Building	Domestic	Single Dwelling	N/A	Vinyl	1920	No Style	42A-47-G9.01	Contributes to Resource	67,88
561	Franklin Ave.	N/A	Building	Domestic	Single Dwelling	N/A	Asbestos	1920	No Style	42A-47-G8	Contributes to Resource	66,67,87,88
562	Franklin Ave.	N/A	Building	Domestic	Single Dwelling	N/A	Vinyl	1910	No Style	42A-47-F5.01	Noncontributing to Resource	87,88,107,108
563	Franklin Ave.	N/A	Building	Domestic	Single Dwelling	N/A	Asbestos	1920	No Style	42A-47-G7	Contributes to Resource	66,67,87,88
564	Franklin Ave.	N/A	Building	Domestic	Single Dwelling	N/A	Vinyl	1910	No Style	42A-47-F5	Noncontributing to Resource	87,88,107,108
565	Franklin Ave.	N/A	Building	Domestic	Single Dwelling	N/A	Aluminum	1920	No Style	42A-47-G6	Noncontributing to Resource	66,67,87,88
566	Franklin Ave.	N/A	Building	Domestic	Single Dwelling	N/A	Brick	1990	No Style	42A-47-F4.03	Noncontributing to Resource	87,88,107,108
567	Franklin Ave.	N/A	Building	Domestic	Single Dwelling	N/A	Aluminum	1920	No Style	42A-47-G5	Noncontributing to Resource	66,67,87,88
568	Franklin Ave.	N/A	Building	Domestic	Single Dwelling	N/A	Brick	1990	No Style	42A-47-F4.02	Noncontributing to Resource	87,88,107,108
569	Franklin Ave.	N/A	Building	Domestic	Single Dwelling	N/A	Vinyl	1920	No Style	42A-47-G4	Contributes to Resource	66,67,87,88
570	Franklin Ave.	N/A	Building	Domestic	Single Dwelling	N/A	Brick	1990	No Style	42A-47-F4.01	Noncontributing to Resource	87,88,107,108
572	Franklin Ave.	N/A	Building	Domestic	Single Dwelling	N/A	Brick	1990	No Style	42A-47-F4	Noncontributing to Resource	88,107,108
576	Franklin Ave.	N/A	Building	Domestic	Single Dwelling	N/A	Vinyl	1920	No Style	42A-47-F3	Contributes to Resource	88,108
580	Franklin Ave.	N/A	Building	Domestic	Single Dwelling	N/A	Vinyl	1920	No Style	42A-47-F2	Noncontributing to Resource	88,108
581	Franklin Ave.	N/A	Building	Domestic	Single Dwelling	N/A	Aluminum	1920	No Style	42A-47-G2	Contributes to Resource	67,88
582	Franklin Ave.	N/A	Building	Domestic	Single Dwelling	N/A	Vinyl	1900	No Style	42A-47-F1	Contributes to Resource	88,108
583	Franklin Ave.	N/A	Building	Domestic	Single Dwelling	N/A	Aluminum	1920	No Style	42A-47-G1	Contributes to Resource	67,88
584	Franklin Ave.	N/A	Building	Domestic	Single Dwelling	N/A	Vinyl	1900	No Style	42A-47-F1.01	Contributes to Resource	88,108
600	Franklin Ave.	N/A	Building	Education	School	N/A	Brick	1913	Late 19th & Early 20th Century American Revivals	42A-47-D11	Contributes to Resource	88,89,108,109
601	Franklin Ave.	N/A	Building	Domestic	Single Dwelling	N/A	Brick	1990	No Style	42A-47-D69	Noncontributing to Resource	67,88
605	Franklin Ave.	N/A	Building	Domestic	Single Dwelling	N/A	Vinyl	1910	No Style	42A-47-D68	Contributes to Resource	67,68,88,89
609	Franklin Ave.	N/A	Building	Domestic	Single Dwelling	N/A	Concrete	1920	No Style	42A-47-D67.01	Contributes to Resource	67,68,88,89
611	Franklin Ave.	N/A	Building	Domestic	Single Dwelling	N/A	Concrete	1920	No Style	42A-47-D67	Contributes to Resource	67,68,88,89
613	Franklin Ave.	N/A	Building	Domestic	Single Dwelling	N/A	Brick	1920	No Style	42A-47-D66	Contributes to Resource	67,68,88,89
615	Franklin Ave.	N/A	Building	Domestic	Single Dwelling	N/A	Brick	1920	No Style	42A-47-D65	Contributes to Resource	67,68,88,89
617	Franklin Ave.	N/A	Building	Domestic	Single Dwelling	N/A	Stucco	1920	No Style	42A-47-D64	Contributes to Resource	67,68,88,89
619	Franklin Ave.	N/A	Building	Domestic	Single Dwelling	N/A	Stucco	1920	No Style	42A-47-D63	Contributes to Resource	67,68,88,89
625	Franklin Ave.	N/A	Building	Domestic	Single Dwelling	N/A	Stone	1915	No Style	42A-47-D61	Contributes to Resource	67,68,88,89

Street Number	Street Name	Location	Resource Type	Historic Function	Historic Subfunction	Historic Name	Materials	Date of Construction	Style	Tax Parcel Number/ID Number	Contributing/Noncontributing Status	Map Sheet Number
626	Franklin Ave.	N/A	Building	Domestic	Single Dwelling	N/A	Vinyl	1915	No Style	42A-47-D12	Contributes to Resource	88,89,108,109
627	Franklin Ave.	N/A	Building	Domestic	Single Dwelling	N/A	Stone	1915	No Style	42A-47-D60	Contributes to Resource	67,68,88,89
628	Franklin Ave.	N/A	Building	Domestic	Single Dwelling	N/A	Vinyl	1915	No Style	42A-47-D13	Contributes to Resource	88,89,108,109
629	Franklin Ave.	N/A	Building	Domestic	Single Dwelling	N/A	Brick	1915	No Style	42A-47-D59.01	Contributes to Resource	67,68,88,89
630	Franklin Ave.	N/A	Building	Domestic	Single Dwelling	N/A	Shingle	1915	No Style	42A-47-D14	Contributes to Resource	88,89,108,109
631	Franklin Ave.	N/A	Building	Domestic	Single Dwelling	N/A	Brick	1915	No Style	42A-47-D59	Contributes to Resource	67,68,88,89
632	Franklin Ave.	N/A	Building	Domestic	Single Dwelling	N/A	Shingle	1915	No Style	42A-47-D15	Contributes to Resource	88,89,108,109
633	Franklin Ave.	N/A	Building	Domestic	Single Dwelling	N/A	Vinyl	1915	No Style	42A-47-D58	Contributes to Resource	67,68,88,89
635	Franklin Ave.	N/A	Building	Domestic	Single Dwelling	N/A	Vinyl	1915	No Style	42A-47-D57	Contributes to Resource	67,68,88,89
636	Franklin Ave.	N/A	Building	Domestic	Single Dwelling	N/A	Aluminum	1930	No Style	42A-47-D16	Contributes to Resource	88,89,108,109
637	Franklin Ave.	N/A	Building	Domestic	Single Dwelling	N/A	Concrete	1915	No Style	42A-47-D56	Contributes to Resource	67,88,89
638	Franklin Ave.	N/A	Building	Domestic	Single Dwelling	N/A	Brick	1930	No Style	42A-47-D17	Contributes to Resource	88,89,108,109
639	Franklin Ave.	N/A	Building	Domestic	Single Dwelling	N/A	Concrete	1915	No Style	42A-47-D55	Contributes to Resource	67,68,88,89
640	Franklin Ave.	N/A	Building	Domestic	Single Dwelling	N/A	Brick	1930	No Style	42A-47-D18	Contributes to Resource	88,89,90,108,109
642	Franklin Ave.	N/A	Building	Domestic	Single Dwelling	N/A	Stone	1915	No Style	42A-47-D19	Contributes to Resource	89,90,109
644	Franklin Ave.	N/A	Building	Domestic	Single Dwelling	N/A	Shingle	1915	No Style	42A-47-D20	Contributes to Resource	89,90,109
645	Franklin Ave.	N/A	Building	Domestic	Single Dwelling	N/A	Brick	1915	No Style	42A-47-D53	Contributes to Resource	68,69,89,90
646	Franklin Ave.	N/A	Building	Domestic	Single Dwelling	N/A	Stone	1915	No Style	42A-47-D21	Contributes to Resource	89,90,109
647	Franklin Ave.	N/A	Building	Domestic	Single Dwelling	N/A	Brick	1915	No Style	42A-47-D52	Contributes to Resource	68,69,89,90
648	Franklin Ave.	N/A	Building	Domestic	Single Dwelling	N/A	Stone	1915	No Style	42A-47-D22	Contributes to Resource	89,90,109
650	Franklin Ave.	N/A	Building	Domestic	Single Dwelling	N/A	Shingle	1915	No Style	42A-47-D23	Contributes to Resource	89,90,109
652	Franklin Ave.	N/A	Building	Domestic	Single Dwelling	N/A	Shingle	1915	No Style	42A-47-D24	Contributes to Resource	89,90,109
653	Franklin Ave.	N/A	Building	Domestic	Single Dwelling	N/A	Concrete	1915	No Style	42A-47-D50	Contributes to Resource	68,69,89,90
654	Franklin Ave.	N/A	Building	Domestic	Single Dwelling	N/A	Brick	1915	No Style	42A-47-D25	Contributes to Resource	89,90,109
655	Franklin Ave.	N/A	Building	Domestic	Single Dwelling	N/A	Concrete	1915	No Style	42A-47-D49	Contributes to Resource	68,69,89,90
656	Franklin Ave.	N/A	Building	Domestic	Single Dwelling	N/A	Brick	1915	No Style	42A-47-D26	Contributes to Resource	89,90,109
657	Franklin Ave.	N/A	Building	Domestic	Single Dwelling	N/A	Concrete	1915	No Style	42A-47-D48	Contributes to Resource	68,69,89,90
658	Franklin Ave.	N/A	Building	Domestic	Single Dwelling	N/A	Brick	1915	No Style	42A-47-D27	Contributes to Resource	89,90,109
659	Franklin Ave.	N/A	Building	Domestic	Single Dwelling	N/A	Concrete	1915	No Style	42A-47-D47	Noncontributing to Resource	68,69,89,90
660	Franklin Ave.	N/A	Building	Domestic	Single Dwelling	N/A	Brick	1915	No Style	42A-47-D28	Contributes to Resource	89,90,109
661	Franklin Ave.	N/A	Building	Domestic	Single Dwelling	N/A	Concrete	1915	No Style	42A-47-D46	Contributes to Resource	68,69,89,90
662	Franklin Ave.	N/A	Building	Domestic	Single Dwelling	N/A	Brick	1915	No Style	42A-47-D29	Contributes to Resource	89,90,109
663	Franklin Ave.	N/A	Building	Domestic	Single Dwelling	N/A	Concrete	1915	No Style	42A-47-D45	Contributes to Resource	68,69,89,90
664	Franklin Ave.	N/A	Building	Domestic	Single Dwelling	N/A	Brick	1915	No Style	42A-47-D30	Noncontributing to Resource	89,90,109,110
665	Franklin Ave.	N/A	Building	Domestic	Single Dwelling	N/A	Shingle	1915	No Style	42A-47-D44	Contributes to Resource	68,69,89,90
666	Franklin Ave.	N/A	Building	Domestic	Single Dwelling	N/A	Brick	1915	No Style	42A-47-D31	Contributes to Resource	89,90,109,110
667	Franklin Ave.	N/A	Building	Domestic	Single Dwelling	N/A	Concrete	1915	No Style	42A-47-D43	Contributes to Resource	68,69,89,90
668	Franklin Ave.	N/A	Building	Domestic	Single Dwelling	N/A	Brick	1915	No Style	42A-47-D31.01	Contributes to Resource	89,90,109,110

Street Number	Street Name	Location	Resource Type	Historic Function	Historic Subfunction	Historic Name	Materials	Date of Construction	Style	Tax Parcel Number/ID Number	Contributing/Noncontributing Status	Map Sheet Number
669	Franklin Ave.	N/A	Building	Domestic	Single Dwelling	N/A	Vinyl	1910	No Style	42A-47-D42	Contributes to Resource	68,69,89,90
670	Franklin Ave.	N/A	Building	Domestic	Single Dwelling	N/A	Vinyl	1915	No Style	42A-47-D32	Contributes to Resource	89,90,109,110
671	Franklin Ave.	N/A	Building	Domestic	Single Dwelling	N/A	Concrete	1915	No Style	42A-47-D41	Contributes to Resource	68,69,89,90
672	Franklin Ave.	N/A	Building	Domestic	Single Dwelling	N/A	Vinyl	1915	No Style	42A-47-D32.01	Contributes to Resource	89,90,109,110
674	Franklin Ave.	N/A	Building	Domestic	Single Dwelling	N/A	Stucco	1995	No Style	42A-47-D33	Noncontributing to Resource	89,90,109,110
677	Franklin Ave.	N/A	Building	Domestic	Single Dwelling	N/A	Asbestos	1915	No Style	42A-47-D39	Contributes to Resource	68,69,89,90
678	Franklin Ave.	N/A	Building	Domestic	Single Dwelling	N/A	Asphalt	1915	No Style	42A-47-D35	Contributes to Resource	89,90,109,110
679	Franklin Ave.	N/A	Building	Domestic	Single Dwelling	N/A	Asbestos	1915	No Style	42A-47-D38	Contributes to Resource	68,69,89,90
680	Franklin Ave.	N/A	Building	Domestic	Single Dwelling	N/A	Asphalt	1915	No Style	42A-47-D36	Contributes to Resource	89,90,109,110
681	Franklin Ave.	N/A	Building	Domestic	Single Dwelling	N/A	Vinyl	1915	No Style	42A-47-D37	Noncontributing to Resource	68,69,89,90
683	Franklin Ave.	N/A	Building	Domestic	Single Dwelling	N/A	Vinyl	1915	No Style	42A-47-D1	Noncontributing to Resource	68,69,89,90
701	Franklin Ave.	N/A	Building	Domestic	Single Dwelling	N/A	Stone	1915	No Style	42A-47-A39	Contributes to Resource	68,69,89,90
703	Franklin Ave.	N/A	Building	Domestic	Single Dwelling	N/A	Stone	1915	No Style	42A-47-A40	Contributes to Resource	68,69,89,90
770	Franklin Ave.	N/A	Building	Domestic	Single Dwelling	N/A	Vinyl	1910	No Style	42A-47-A35	Noncontributing to Resource	69,70,71,91,111
772	Franklin Ave.	N/A	Building	Domestic	Single Dwelling	N/A	Vinyl	1910	No Style	42A-47-A35.01	Noncontributing to Resource	70,71,91,111
774	Franklin Ave.	N/A	Building	Domestic	Single Dwelling	N/A	Vinyl	1910	No Style	42A-47-A36	Noncontributing to Resource	70,71,91,111
436-442	Franklin Ave.	N/A	Building	Domestic	Single Dwelling	N/A	Vinyl	ca. 2000	No Style	42A-48-D10.01	Noncontributing to Resource	85
487-489	Franklin Ave.	N/A	Building	Domestic	Multiple Dwelling	N/A	Vinyl	1920	No Style	42A-48-C56	Contributes to Resource	65,66,86,86,106,107
523-525	Franklin Ave.	N/A	Building	Education	School	N/A	Brick	1902	No Style	42A-47-G24	Contributes to Resource	66,87
523-525	Franklin Ave.	N/A	Building	Education	School	N/A	Brick	1902	No Style	42A-47-G25	Contributes to Resource	66,87,107
573-575	Franklin Ave.	N/A	Building	Domestic	Single Dwelling	N/A	Brick	1920	No Style	42A-47-G3	Contributes to Resource	66,87
621-623	Franklin Ave.	N/A	Building	Domestic	Single Dwelling	N/A	Concrete	1915	No Style	42A-47-D62	Noncontributing to Resource	67
641-643	Franklin Ave.	N/A	Site	Domestic	Single Dwelling	N/A	N/A	N/A	N/A	42A-47-D54	Noncontributing to Resource	67,68,69,90
649-651	Franklin Ave.	N/A	Site	Domestic	Single Dwelling	N/A	N/A	N/A	N/A	42A-47-D51	Noncontributing to Resource	68,69,90
N/A	Franklin Ave.	Southwest Corner of 3rd Street and	Building	Recreation and Culture	Sports Facility	N/A	Concrete	ca. 1940	No Style	42A-48-P61	Contributes to Resource	83,84,103,104
668	Franklin Ave. Rear	N/A	Building	Domestic	Secondary Structure	N/A	Vinyl	ca. 1920	No Style	42A-47-D31.02	Noncontributing to Resource	89
320	Harvard Ave.	N/A	Building	Domestic	Single Dwelling	N/A	Vinyl	2000	No Style	42A-48-A29	Noncontributing to Resource	20,21,22
328	Harvard Ave.	N/A	Building	Domestic	Single Dwelling	N/A	Brick	1970	Colonial Revival	42A-48-A29.01	Noncontributing to Resource	21,22
333	Harvard Ave.	N/A	Building	Domestic	Single Dwelling	N/A	Vinyl	1970	No Style	42A-48-A1 12.01	Noncontributing to Resource	18,19,20,21,22
352	Harvard Ave.	N/A	Building	Domestic	Single Dwelling	N/A	Brick	1980	No Style	42A-48-A28	Noncontributing to Resource	21,22
353	Harvard Ave.	N/A	Building	Domestic	Single Dwelling	N/A	Vinyl	2000	No Style	42A-48-A12	Noncontributing to Resource	21,22
374	Harvard Ave.	Corner of Harvard and 4th Streets	Building	Domestic	Single Dwelling	N/A	Stone	ca. 1920	No Style	42A-48-A16	Contributes to Resource	32,33
401	Harvard Ave.	N/A	Building	Domestic	Single Dwelling	N/A	Stucco	1990	No Style	42A-48-A14	Noncontributing to Resource	22
1	Hillside Ave.	N/A	Building	Domestic	Single Dwelling	N/A	Asphalt	1910	No Style	42A-49-A46	Noncontributing to Resource	40,41,56,57
2	Hillside Ave.	N/A	Building	Domestic	Single Dwelling	N/A	Vinyl	1910	No Style	42A-49-A45	Contributes to Resource	40,41,56
4	Hillside Ave.	N/A	Building	Domestic	Single Dwelling	N/A	Asbestos	1910	No Style	42A-49-A43;42A-49-A44	Noncontributing to Resource	40,41,56,57
80	Hillside Ave.	N/A	Building	Religion	Religious Structure	N/A	Vinyl	1910	No Style	42A-49-D12	Noncontributing to Resource	40,41,56,57,82
88	Hillside Ave.	N/A	Building	Domestic	Single Dwelling	N/A	Vinyl	1950	No Style	42A-49-A47.01	Noncontributing to Resource	40,41,56,57

Street Number	Street Name	Location	Resource Type	Historic Function	Historic Subfunction	Historic Name	Materials	Date of Construction	Style	Tax Parcel Number/ID Number	Contributing/Noncontributing Status	Map Sheet Number
92	Hillside Ave.	N/A	Building	Domestic	Single Dwelling	N/A	Vinyl	1950	No Style	42A-49-A47	Noncontributing to Resource	40,41,56
339	Hillside Ave.	N/A	Building	Domestic	Single Dwelling	N/A	Aluminum	1910	No Style	42A-49-A40	Noncontributing to Resource	28,29,41,42,57
8	Hillside Ave.	N/A	Building	Domestic	Single Dwelling	N/A	Asbestos	ca. 1912	No Style	42A-49-A41.01	Contributes to Resource	40,41,56,57
56	Hillside Ave.	N/A	Building	Domestic	Secondary Structure	N/A	Aluminum	ca. 1930	No Style	42A-49-D11	Contributes to Resource	40,41,56,57
1	Lafayette Ave.	N/A	Building	Domestic	Single Dwelling	N/A	Brick	1970	No Style	42A-49-A71	Noncontributing to Resource	29,42,43,44,58,59
2	Lafayette Ave.	N/A	Building	Domestic	Single Dwelling	N/A	Vinyl	1970	No Style	42A-49-A50	Noncontributing to Resource	42,43,58,59,79,80
10	Lafayette Ave.	N/A	Building	Domestic	Single Dwelling	N/A	Vinyl	2000	No Style	42A-49-A53.01	Noncontributing to Resource	42,43,44,58,59,79,80
12	Lafayette Ave.	N/A	Building	Domestic	Single Dwelling	N/A	Vinyl	1990	No Style	42A-49-A51	Noncontributing to Resource	42,43,58,59
18	Lafayette Ave.	N/A	Building	Domestic	Single Dwelling	N/A	Brick	1970	No Style	42A-49-A53.05	Noncontributing to Resource	43,44,58,59,79,80
19	Lafayette Ave.	N/A	Building	Domestic	Single Dwelling	N/A	Brick	1970	No Style	42A-49-A63	Noncontributing to Resource	43,44,59
28	Lafayette Ave.	N/A	Building	Domestic	Single Dwelling	N/A	Brick	1970	No Style	42A-49-A53.03	Noncontributing to Resource	43,44,59,80
29	Lafayette Ave.	N/A	Building	Domestic	Single Dwelling	N/A	Vinyl	1910	No Style	42A-48-Q72	Contributes to Resource	43,44,59
31	Lafayette Ave.	N/A	Building	Domestic	Single Dwelling	N/A	Vinyl	1910	No Style	42A-48-Q71	Contributes to Resource	43,44,59
40	Lafayette Ave.	N/A	Building	Domestic	Single Dwelling	N/A	Brick	1970	No Style	42A-49-A53.02	Noncontributing to Resource	59,80
43	Lafayette Ave.	N/A	Building	Domestic	Single Dwelling	N/A	Stone	1900	No Style	42A-48-Q69	Noncontributing to Resource	43,44,59,60,80,81
45	Lafayette Ave.	N/A	Building	Domestic	Single Dwelling	N/A	Stone	1900	No Style	42A-48-Q67	Noncontributing to Resource	43,44,59,60,80,81
53	Lafayette Ave.	N/A	Building	Domestic	Single Dwelling	N/A	Brick	1960	No Style	42A-48-Q67.01	Contributes to Resource	43,44,59,60,80,81
61	Lafayette Ave.	N/A	Building	Domestic	Single Dwelling	N/A	Brick	1900	No Style	42A-48-Q65,66	Contributes to Resource	43,44,45,59,60,80,81
83	Lafayette Ave.	N/A	Building	Domestic	Single Dwelling	N/A	Stone	1980	No Style	42A-48-Q62	Noncontributing to Resource	44,45,60,61,81
90	Lafayette Ave.	N/A	Building	Domestic	Single Dwelling	N/A	Brick	1930	No Style	42A-48-Q15	Contributes to Resource	60,61,81
93	Lafayette Ave.	N/A	Building	Domestic	Single Dwelling	N/A	Vinyl	1900	No Style	42A-48-Q61	Contributes to Resource	44,45,60,61,81
105	Lafayette Ave.	N/A	Building	Domestic	Single Dwelling	N/A	Brick	1940	No Style	42A-48-Q60	Noncontributing to Resource	60,61,81
107	Lafayette Ave.	N/A	Building	Domestic	Single Dwelling	N/A	Brick	1920	No Style	42A-48-Q59	Contributes to Resource	60,61,81,82
109	Lafayette Ave.	N/A	Building	Domestic	Single Dwelling	N/A	Brick	1920	No Style	42A-48-Q58	Contributes to Resource	60,61,81,82
111	Lafayette Ave.	N/A	Building	Domestic	Single Dwelling	N/A	Vinyl	1910	No Style	42A-48-Q57	Contributes to Resource	60,61,81,82
112	Lafayette Ave.	N/A	Building	Domestic	Single Dwelling	N/A	Brick	1940	No Style	42A-48-Q53	Noncontributing to Resource	81,82,101,102
116	Lafayette Ave.	N/A	Building	Domestic	Single Dwelling	N/A	Vinyl	1940	No Style	42A-48-Q52	Noncontributing to Resource	60,61,81,82,101,102
124	Lafayette Ave.	N/A	Building	Domestic	Single Dwelling	N/A	Aluminum	1940	No Style	42A-48-Q50	Noncontributing to Resource	60,61,81,82,101,102
128	Lafayette Ave.	N/A	Building	Domestic	Single Dwelling	N/A	Aluminum	1940	No Style	42A-48-Q49	Noncontributing to Resource	60,61,81,82,101,102
134	Lafayette Ave.	N/A	Building	Domestic	Single Dwelling	N/A	Brick	1900	No Style	42A-48-Q48	Noncontributing to Resource	61,82,102
136	Lafayette Ave.	N/A	Building	Domestic	Single Dwelling	N/A	Brick	1900	No Style	42A-48-Q47	Noncontributing to Resource	61,82,102
140	Lafayette Ave.	N/A	Building	Domestic	Single Dwelling	N/A	Vinyl	1920	No Style	42A-48-Q46	Noncontributing to Resource	61,82,102
142	Lafayette Ave.	N/A	Building	Domestic	Single Dwelling	N/A	Vinyl	1920	No Style	42A-48-Q45	Noncontributing to Resource	61,82,102
146	Lafayette Ave.	N/A	Building	Domestic	Single Dwelling	N/A	Vinyl	1920	No Style	42A-48-Q44	Noncontributing to Resource	61,82,102
148	Lafayette Ave.	N/A	Building	Domestic	Single Dwelling	N/A	Vinyl	1920	No Style	42A-48-Q43	Noncontributing to Resource	61,82,102
152	Lafayette Ave.	N/A	Building	Domestic	Single Dwelling	N/A	Shingle	1910	No Style	42A-48-Q42	Contributes to Resource	61,82,102
154	Lafayette Ave.	N/A	Building	Domestic	Single Dwelling	N/A	Vinyl	1910	No Style	42A-48-Q41	Contributes to Resource	61,82,102
156	Lafayette Ave.	N/A	Building	Domestic	Single Dwelling	N/A	Vinyl	1910	No Style	42A-48-Q40	Contributes to Resource	61,62,82,83,102,103

Street Number	Street Name	Location	Resource Type	Historic Function	Historic Subfunction	Historic Name	Materials	Date of Construction	Style	Tax Parcel Number/ID Number	Contributing/Noncontributing Status	Map Sheet Number
158	Lafayette Ave.	N/A	Building	Domestic	Single Dwelling	N/A	Vinyl	1910	No Style	42A-48-Q39	Contributes to Resource	61,62,82,83,102,103
202	Lafayette Ave.	N/A	Building	Domestic	Single Dwelling	N/A	Concrete	1920	No Style	42A-48-L33	Contributes to Resource	61,62,82,83,102,103
207	Lafayette Ave.	N/A	Building	Domestic	Single Dwelling	N/A	Aluminum	1920	No Style	42A-48-L2	Contributes to Resource	61,62,82,83
208	Lafayette Ave.	N/A	Building	Domestic	Single Dwelling	N/A	Vinyl	1920	No Style	42A-48-L32	Contributes to Resource	61,62,82,83,102,103
210	Lafayette Ave.	N/A	Building	Domestic	Single Dwelling	N/A	Vinyl	1920	No Style	42A-48-L31	Contributes to Resource	61,62,82,83,102,103
211	Lafayette Ave.	N/A	Building	Domestic	Single Dwelling	N/A	Brick	1900	No Style	42A-48-L3	Contributes to Resource	61,62,82,83
214	Lafayette Ave.	N/A	Building	Domestic	Single Dwelling	N/A	Vinyl	1920	No Style	42A-48-L30	Contributes to Resource	61,62,82,83,102,103
215	Lafayette Ave.	N/A	Building	Domestic	Single Dwelling	N/A	Stone	1900	No Style	42A-48-L4	Contributes to Resource	61,62,82,83
216	Lafayette Ave.	N/A	Building	Domestic	Single Dwelling	N/A	Vinyl	1920	No Style	42A-48-L29	Contributes to Resource	61,62,82,83,102,103
218	Lafayette Ave.	N/A	Building	Domestic	Single Dwelling	N/A	Asbestos	1920	No Style	42A-48-L28	Contributes to Resource	61,62,82,83,102,103
219	Lafayette Ave.	N/A	Building	Domestic	Single Dwelling	N/A	Asbestos	1920	No Style	42A-48-L5	Contributes to Resource	61,62,82,83
220	Lafayette Ave.	N/A	Building	Domestic	Single Dwelling	N/A	Asbestos	1920	No Style	42A-48-L27	Contributes to Resource	61,62,82,83,102,103
221	Lafayette Ave.	N/A	Building	Domestic	Single Dwelling	N/A	Asbestos	1920	No Style	42A-48-L6	Contributes to Resource	61,62,82,83
224	Lafayette Ave.	N/A	Building	Domestic	Single Dwelling	N/A	Brick	1900	No Style	42A-48-L26	Contributes to Resource	61,62,82,83,102,103
227	Lafayette Ave.	N/A	Building	Domestic	Single Dwelling	N/A	Brick	1900	No Style	42A-48-L7	Contributes to Resource	61,62,82,83
229	Lafayette Ave.	N/A	Building	Domestic	Single Dwelling	N/A	Vinyl	1905	No Style	42A-48-L7.01	Contributes to Resource	62
233	Lafayette Ave.	N/A	Building	Domestic	Single Dwelling	N/A	Vinyl	1915	No Style	42A-48-L8	Contributes to Resource	62,83
234	Lafayette Ave.	N/A	Building	Domestic	Single Dwelling	N/A	Stucco	1920	No Style	42A-48-L25.01	Contributes to Resource	61,62,82,83
235	Lafayette Ave.	N/A	Building	Domestic	Single Dwelling	N/A	Vinyl	1915	No Style	42A-48-L9	Contributes to Resource	62,83
236	Lafayette Ave.	N/A	Building	Domestic	Single Dwelling	N/A	Stucco	1920	No Style	42A-48-L25	Contributes to Resource	62,83
238	Lafayette Ave.	N/A	Building	Domestic	Single Dwelling	N/A	Vinyl	1910	No Style	42A-48-L24	Contributes to Resource	62,83
240	Lafayette Ave.	N/A	Building	Domestic	Single Dwelling	N/A	Vinyl	1910	No Style	42A-48-L23	Contributes to Resource	62,83
242	Lafayette Ave.	N/A	Building	Domestic	Single Dwelling	N/A	Vinyl	1910	No Style	42A-48-L22	Contributes to Resource	62,83
243	Lafayette Ave.	N/A	Building	Religion	Religious Structure	Sacred Heart Church	Brick	1956	No Style	42A-48-L12	Contributes to Resource	46,47,62,83,84
243	Lafayette Ave.	N/A	Building	Domestic	Single Dwelling	N/A	Brick	1917	No Style	42A-48-L11	Contributes to Resource	62,83
244	Lafayette Ave.	N/A	Building	Domestic	Single Dwelling	N/A	Vinyl	1910	No Style	42A-48-L20	Contributes to Resource	62,83
244	Lafayette Ave.	N/A	Building	Domestic	Single Dwelling	N/A	Vinyl	1910	No Style	42A-48-L21	Contributes to Resource	62,83
246	Lafayette Ave.	N/A	Building	Domestic	Single Dwelling	N/A	Vinyl	1910	No Style	42A-48-L19	Contributes to Resource	62,83
248	Lafayette Ave.	N/A	Building	Domestic	Single Dwelling	N/A	Vinyl	1910	No Style	42A-48-L18	Contributes to Resource	62,83
252	Lafayette Ave.	N/A	Building	Domestic	Single Dwelling	N/A	Brick	1930	No Style	42A-48-L17	Contributes to Resource	62,63,83,84,103
258	Lafayette Ave.	N/A	Building	Domestic	Single Dwelling	N/A	Brick	1900	No Style	42A-48-L16	Contributes to Resource	62,63,83,84
259	Lafayette Ave.	N/A	Building	Religion	Church School	St. John Neuman School	Brick	1929	No Style	42A-48-L12	Contributes to Resource	46
260	Lafayette Ave.	N/A	Building	Domestic	Single Dwelling	N/A	Brick	1900	No Style	42A-48-L15	Contributes to Resource	62,63,83,84
301	Lafayette Ave.	N/A	Building	Domestic	Single Dwelling	N/A	Brick	1920	No Style	42A-48-B32.33	Noncontributing to Resource	46,47,62,83,84
309	Lafayette Ave.	N/A	Building	Domestic	Single Dwelling	N/A	Vinyl	1920	No Style	42A-48-B34	Noncontributing to Resource	62,83,84
311	Lafayette Ave.	N/A	Building	Domestic	Single Dwelling	N/A	Shingle	1920	No Style	42A-48-B34.01	Noncontributing to Resource	62,83,84
313	Lafayette Ave.	N/A	Building	Domestic	Single Dwelling	N/A	Brick	1910	No Style	42A-48-B35	Contributes to Resource	62,83,84
315	Lafayette Ave.	N/A	Building	Domestic	Single Dwelling	N/A	Brick	1910	No Style	42A-48-B36	Contributes to Resource	62,84

Street Number	Street Name	Location	Resource Type	Historic Function	Historic Subfunction	Historic Name	Materials	Date of Construction	Style	Tax Parcel Number/ID Number	Contributing/Noncontributing Status	Map Sheet Number
321	Lafayette Ave.	N/A	Building	Domestic	Single Dwelling	N/A	Shingle	1930	No Style	42A-48-B38	Contributes to Resource	63,84
325	Lafayette Ave.	N/A	Building	Domestic	Single Dwelling	N/A	Shingle	1930	No Style	42A-48-B39	Contributes to Resource	63,84
331	Lafayette Ave.	N/A	Building	Domestic	Single Dwelling	N/A	Brick	1965	No Style	42A-48-B39.01	Noncontributing to Resource	63,84
335	Lafayette Ave.	N/A	Building	Domestic	Single Dwelling	N/A	Brick	1930	No Style	42A-48-B40	Contributes to Resource	47,48,63,84
365	Lafayette Ave.	N/A	Building	Religion	Religious Structure	St. John's Episcopal Church	Stone	1905	Gothic Revival	42A-48-B41	Contributes to Resource	48,63,64,84,85
367	Lafayette Ave.	N/A	Building	Domestic	Single Dwelling	N/A	Vinyl	1910	Queen Anne	42A-48-B42	Contributes to Resource	63,64,84,85
371	Lafayette Ave.	N/A	Building	Domestic	Single Dwelling	N/A	Shingle	1920	No Style	42A-48-B43	Contributes to Resource	48,63,64,84,85
375	Lafayette Ave.	N/A	Building	Domestic	Single Dwelling	N/A	Brick	1930	No Style	42A-48-B44	Contributes to Resource	64,85
377	Lafayette Ave.	N/A	Building	Domestic	Single Dwelling	N/A	Brick	1930	No Style	42A-48-B44.01	Contributes to Resource	48,64,85
405	Lafayette Ave.	N/A	Building	Domestic	Single Dwelling	N/A	Brick	1965	No Style	42A-48-B45	Noncontributing to Resource	48,64,85
411	Lafayette Ave.	N/A	Building	Domestic	Single Dwelling	N/A	Brick	1930	No Style	42A-48-B46	Contributes to Resource	48,49,64,85
413	Lafayette Ave.	N/A	Building	Domestic	Single Dwelling	N/A	Shingle	1920	No Style	42A-48-B47	Contributes to Resource	48,49,64,65,85,86
415	Lafayette Ave.	N/A	Building	Domestic	Single Dwelling	N/A	Stone	1920	No Style	42A-48-B48	Contributes to Resource	48,49,64,65,85,86
417	Lafayette Ave.	N/A	Building	Domestic	Single Dwelling	N/A	Brick	1920	No Style	42A-48-B49	Contributes to Resource	48,49,64,65,85,86
419	Lafayette Ave.	N/A	Building	Domestic	Single Dwelling	N/A	Brick	1920	No Style	42A-48-B50	Contributes to Resource	48,49,64,65,85,86
421	Lafayette Ave.	N/A	Building	Domestic	Single Dwelling	N/A	Concrete	1920	No Style	42A-48-B51	Contributes to Resource	48,49,64,65,85,86
423	Lafayette Ave.	N/A	Building	Domestic	Single Dwelling	N/A	Concrete	1920	No Style	42A-48-B52	Contributes to Resource	48,49,64,65,85,86
425	Lafayette Ave.	N/A	Building	Domestic	Single Dwelling	N/A	Concrete	1920	No Style	42A-48-B53	Contributes to Resource	48,49,64,65,85,86
426	Lafayette Ave.	N/A	Building	Domestic	Single Dwelling	N/A	Brick	1920	No Style	42A-48-C28	Contributes to Resource	64,65,85,86
427	Lafayette Ave.	N/A	Building	Domestic	Single Dwelling	N/A	Concrete	1920	No Style	42A-48-B54	Contributes to Resource	48,49,64,65,85,86
428	Lafayette Ave.	N/A	Building	Domestic	Single Dwelling	N/A	Brick	1920	No Style	42A-48-C27	Contributes to Resource	64,65,85,86
430	Lafayette Ave.	N/A	Building	Domestic	Single Dwelling	N/A	Shingle	1920	No Style	42A-48-C26	Contributes to Resource	64,65,85,86
432	Lafayette Ave.	N/A	Building	Domestic	Single Dwelling	N/A	Shingle	1920	No Style	42A-48-C25	Contributes to Resource	64,65,85,86
434	Lafayette Ave.	N/A	Building	Domestic	Single Dwelling	N/A	Shingle	1920	No Style	42A-48-C24	Contributes to Resource	64,65,85,86
436	Lafayette Ave.	N/A	Building	Domestic	Single Dwelling	N/A	Shingle	1920	No Style	42A-48-C23	Contributes to Resource	64,65,85,86
437	Lafayette Ave.	N/A	Building	Domestic	Single Dwelling	N/A	Brick	1920	No Style	42A-48-B57	Contributes to Resource	48,49,64,65,85,86
438	Lafayette Ave.	N/A	Building	Domestic	Single Dwelling	N/A	Shingle	1920	No Style	42A-48-C22	Contributes to Resource	64,65,85,86
439	Lafayette Ave.	N/A	Building	Domestic	Single Dwelling	N/A	Brick	1920	No Style	42A-48-B58	Contributes to Resource	48,49,64,65,85,86
440	Lafayette Ave.	N/A	Building	Domestic	Single Dwelling	N/A	Shingle	1920	No Style	42A-48-C21	Contributes to Resource	64,65,85,86
441	Lafayette Ave.	N/A	Building	Domestic	Single Dwelling	N/A	Shingle	1920	No Style	42A-48-B59	Noncontributing to Resource	48,49,64,65,85,86
442	Lafayette Ave.	N/A	Building	Domestic	Single Dwelling	N/A	Shingle	1920	No Style	42A-48-C20	Contributes to Resource	64,65,85,86
443	Lafayette Ave.	N/A	Building	Domestic	Single Dwelling	N/A	Shingle	1920	No Style	42A-48-B60	Noncontributing to Resource	48,49,64,65,85,86
444	Lafayette Ave.	N/A	Building	Domestic	Single Dwelling	N/A	Shingle	1920	No Style	42A-48-C19	Contributes to Resource	64,65,85,86
445	Lafayette Ave.	N/A	Building	Domestic	Single Dwelling	N/A	Shingle	1920	No Style	42A-48-B61	Noncontributing to Resource	49,50,64,65,85,86
446	Lafayette Ave.	N/A	Building	Domestic	Single Dwelling	N/A	Brick	1920	No Style	42A-48-C18	Contributes to Resource	64,65,85,86
447	Lafayette Ave.	N/A	Building	Domestic	Single Dwelling	N/A	Vinyl	1920	No Style	42A-48-B62	Noncontributing to Resource	49,50,64,65,85,86
448	Lafayette Ave.	N/A	Building	Domestic	Single Dwelling	N/A	Brick	1920	No Style	42A-48-C17	Contributes to Resource	64,65,85,86
449	Lafayette Ave.	N/A	Building	Domestic	Single Dwelling	N/A	Vinyl	1920	No Style	42A-48-B63	Contributes to Resource	49,50,64,65,85,86

Street Number	Street Name	Location	Resource Type	Historic Function	Historic Subfunction	Historic Name	Materials	Date of Construction	Style	Tax Parcel Number/ID Number	Contributing/Noncontributing Status	Map Sheet Number
450	Lafayette Ave.	N/A	Building	Domestic	Single Dwelling	N/A	Brick	1920	No Style	42A-48-C16	Contributes to Resource	65,86
451	Lafayette Ave.	N/A	Building	Domestic	Single Dwelling	N/A	Vinyl	1920	No Style	42A-48-B64	Contributes to Resource	49,50,65,86
452	Lafayette Ave.	N/A	Building	Domestic	Single Dwelling	N/A	Brick	1920	No Style	42A-48-C15	Contributes to Resource	65,86
453	Lafayette Ave.	N/A	Building	Domestic	Single Dwelling	N/A	Brick	1920	No Style	42A-48-B65	Contributes to Resource	49,50,65,86
455	Lafayette Ave.	N/A	Building	Domestic	Single Dwelling	N/A	Brick	1920	No Style	42A-48-B66	Contributes to Resource	49,50,65,86
456	Lafayette Ave.	N/A	Building	Domestic	Single Dwelling	N/A	Brick	1930	No Style	42A-48-C14	Noncontributing to Resource	65,86
457	Lafayette Ave.	N/A	Building	Domestic	Single Dwelling	N/A	Shingle	1920	No Style	42A-48-B67,68,69	Contributes to Resource	49,50,65,86
458	Lafayette Ave.	N/A	Building	Domestic	Single Dwelling	N/A	Shingle	1920	No Style	42A-48-C13.01	Contributes to Resource	65,86
459	Lafayette Ave.	N/A	Building	Domestic	Single Dwelling	N/A	Shingle	1920	No Style	42A-48-B67,68,69	Contributes to Resource	49
460	Lafayette Ave.	N/A	Building	Domestic	Single Dwelling	N/A	Shingle	1920	No Style	42A-48-C13	Contributes to Resource	65,86
462	Lafayette Ave.	N/A	Building	Domestic	Single Dwelling	N/A	Shingle	1920	No Style	42A-48-C12	Contributes to Resource	65,86
464	Lafayette Ave.	N/A	Building	Domestic	Single Dwelling	N/A	Shingle	1920	No Style	42A-48-C11	Contributes to Resource	65,86
466	Lafayette Ave.	N/A	Building	Domestic	Single Dwelling	N/A	Aluminum	1920	No Style	42A-48-C10	Contributes to Resource	65,86
468	Lafayette Ave.	N/A	Building	Domestic	Single Dwelling	N/A	Vinyl	1920	No Style	42A-48-C9	Contributes to Resource	65,86
470	Lafayette Ave.	N/A	Building	Domestic	Single Dwelling	N/A	Brick	1920	No Style	42A-48-C8	Contributes to Resource	65,86,87
472	Lafayette Ave.	N/A	Building	Domestic	Single Dwelling	N/A	Brick	1920	No Style	42A-48-C7	Contributes to Resource	65,66,86,87
473	Lafayette Ave.	N/A	Building	Domestic	Single Dwelling	N/A	Brick	1930	No Style	42A-48-B70	Contributes to Resource	49,50,65,86
474	Lafayette Ave.	N/A	Building	Domestic	Single Dwelling	N/A	Vinyl	1920	No Style	42A-48-C6	Contributes to Resource	65,66,86,87
475	Lafayette Ave.	N/A	Building	Domestic	Single Dwelling	N/A	Brick	1930	No Style	42A-48-B71	Contributes to Resource	49,50,65,66,86,87
476	Lafayette Ave.	N/A	Building	Domestic	Single Dwelling	N/A	Vinyl	1920	No Style	42A-48-C6.01	Contributes to Resource	65,66,86,87
478	Lafayette Ave.	N/A	Building	Domestic	Single Dwelling	N/A	Shingle	1920	No Style	42A-48-C5	Contributes to Resource	65,66,86,87
480	Lafayette Ave.	N/A	Building	Domestic	Single Dwelling	N/A	Shingle	1920	No Style	42A-48-C4	Contributes to Resource	65,66,86,87
482	Lafayette Ave.	N/A	Building	Domestic	Single Dwelling	N/A	Shingle	1920	No Style	42A-48-C3	Contributes to Resource	65,66,86,87
484	Lafayette Ave.	N/A	Building	Domestic	Single Dwelling	N/A	Shingle	1920	No Style	42A-48-C2	Contributes to Resource	65,66,86,87
486	Lafayette Ave.	N/A	Building	Domestic	Single Dwelling	N/A	Stone	1920	No Style	42A-48-C1	Contributes to Resource	65,66,86,87
510	Lafayette Ave.	N/A	Building	Domestic	Single Dwelling	N/A	Shingle	1920	No Style	42A-47-G33	Noncontributing to Resource	66,86,87
511	Lafayette Ave.	N/A	Building	Domestic	Single Dwelling	N/A	Shingle	1920	No Style	42A-47-H33	Contributes to Resource	49,50,51,65,66,86,87
512	Lafayette Ave.	N/A	Building	Domestic	Single Dwelling	N/A	Shingle	1920	No Style	42A-47-G34	Noncontributing to Resource	65,66,86,87
514	Lafayette Ave.	N/A	Building	Domestic	Single Dwelling	N/A	Shingle	1920	No Style	42A-47-G35	Noncontributing to Resource	65,66,87
516	Lafayette Ave.	N/A	Building	Domestic	Single Dwelling	N/A	Shingle	1920	No Style	42A-47-G36	Noncontributing to Resource	66,87
517	Lafayette Ave.	N/A	Building	Domestic	Single Dwelling	N/A	Vinyl	1920	No Style	42A-47-H34	Contributes to Resource	50,51,66,87
522	Lafayette Ave.	N/A	Building	Domestic	Single Dwelling	N/A	Stucco	1990	No Style	42A-47-G37	Noncontributing to Resource	66,87
526	Lafayette Ave.	N/A	Building	Domestic	Single Dwelling	N/A	Brick	1920	No Style	42A-47-G38	Contributes to Resource	66,87
533	Lafayette Ave.	N/A	Building	Domestic	Single Dwelling	N/A	Shingle	1920	No Style	42A-47-H36	Contributes to Resource	50,51,66,87
534	Lafayette Ave.	N/A	Building	Domestic	Single Dwelling	N/A	Shingle	1920	No Style	42A-47-G39,40,41	Contributes to Resource	66,87
536	Lafayette Ave.	N/A	Building	Domestic	Single Dwelling	N/A	Shingle	1920	No Style	42A-47-G39,40,41	Contributes to Resource	66,87
538	Lafayette Ave.	N/A	Building	Domestic	Single Dwelling	N/A	Shingle	1920	No Style	42A-47-G42	Contributes to Resource	66,67,87,88
540	Lafayette Ave.	N/A	Building	Domestic	Single Dwelling	N/A	Shingle	1920	No Style	42A-47-G43	Contributes to Resource	66,67,87,88

Street Number	Street Name	Location	Resource Type	Historic Function	Historic Subfunction	Historic Name	Materials	Date of Construction	Style	Tax Parcel Number/ID Number	Contributing/Noncontributing Status	Map Sheet Number
541	Lafayette Ave.	N/A	Building	Domestic	Single Dwelling	N/A	Stucco	1950	No Style	42A-47-H37	Contributes to Resource	50,51,66,67
542	Lafayette Ave.	N/A	Building	Domestic	Single Dwelling	N/A	Shingle	1920	No Style	42A-47-G44	Contributes to Resource	66,67,87,88
544	Lafayette Ave.	N/A	Building	Domestic	Single Dwelling	N/A	Shingle	1920	No Style	42A-47-G44.01	Contributes to Resource	66,67,87,88
546	Lafayette Ave.	N/A	Building	Domestic	Single Dwelling	N/A	Shingle	1920	No Style	42A-47-G45	Contributes to Resource	65,67,87,88
547	Lafayette Ave.	N/A	Building	Domestic	Single Dwelling	N/A	Brick	1950	No Style	42A-47-H38	Contributes to Resource	50,51,66,67
548	Lafayette Ave.	N/A	Building	Domestic	Single Dwelling	N/A	Shingle	1920	No Style	42A-47-G46	Contributes to Resource	65,67,87,88
550	Lafayette Ave.	N/A	Building	Domestic	Single Dwelling	N/A	Shingle	1920	No Style	42A-47-G47	Contributes to Resource	66,67,87,88
552	Lafayette Ave.	N/A	Building	Domestic	Single Dwelling	N/A	Shingle	1920	No Style	42A-47-G48	Contributes to Resource	66,67,87,88
553	Lafayette Ave.	N/A	Building	Domestic	Single Dwelling	N/A	Vinyl	1920	No Style	42A-47-H39	Noncontributing to Resource	50,51,66,67
553	Lafayette Ave.	N/A	Building	Domestic	Single Dwelling	N/A	Vinyl	1920	No Style	42A-47-H40	Noncontributing to Resource	50,51,66,67
554	Lafayette Ave.	N/A	Building	Domestic	Single Dwelling	N/A	Shingle	1920	No Style	42A-47-G49	Contributes to Resource	66,67,87,88
556	Lafayette Ave.	N/A	Building	Domestic	Single Dwelling	N/A	Shingle	1920	No Style	42A-47-G50	Contributes to Resource	66,67,87,88
558	Lafayette Ave.	N/A	Building	Domestic	Single Dwelling	N/A	Vinyl	1920	No Style	42A-47-G51	Contributes to Resource	66,67,87,88
559	Lafayette Ave.	N/A	Building	Domestic	Single Dwelling	N/A	Brick	1970	No Style	42A-47-H41	Noncontributing to Resource	50,51,66,67
560	Lafayette Ave.	N/A	Building	Domestic	Single Dwelling	N/A	Shingle	1920	No Style	42A-47-G52	Contributes to Resource	66,67,87,88
562	Lafayette Ave.	N/A	Building	Domestic	Single Dwelling	N/A	Shingle	1920	No Style	42A-47-G53	Contributes to Resource	66,67,87,88
564	Lafayette Ave.	N/A	Building	Domestic	Single Dwelling	N/A	Shingle	1920	No Style	42A-47-G54	Contributes to Resource	66,67,87,88
566	Lafayette Ave.	N/A	Building	Domestic	Single Dwelling	N/A	Vinyl	1920	No Style	42A-47-G55	Noncontributing to Resource	66,67,87,88
568	Lafayette Ave.	N/A	Building	Domestic	Single Dwelling	N/A	Vinyl	1920	No Style	42A-47-G56	Contributes to Resource	66,67,87,88
569	Lafayette Ave.	N/A	Building	Domestic	Single Dwelling	N/A	Steel	1950	No Style	42A-47-H42	Contributes to Resource	50,51,52,66,67
570	Lafayette Ave.	N/A	Building	Domestic	Single Dwelling	N/A	Aluminum	1920	No Style	42A-47-G57	Contributes to Resource	66,67,87,88
572	Lafayette Ave.	N/A	Building	Domestic	Single Dwelling	N/A	Vinyl	1920	No Style	42A-47-G58	Contributes to Resource	66,67,87,88
574	Lafayette Ave.	N/A	Building	Domestic	Single Dwelling	N/A	Aluminum	1920	No Style	42A-47-G59	Noncontributing to Resource	66,67,88
575	Lafayette Ave.	N/A	Building	Domestic	Single Dwelling	N/A	Brick	1940	No Style	42A-47-H43	Contributes to Resource	51,52,66,67
576	Lafayette Ave.	N/A	Building	Domestic	Single Dwelling	N/A	Aluminum	1920	No Style	42A-47-G60	Contributes to Resource	67,88
577	Lafayette Ave.	N/A	Building	Domestic	Single Dwelling	N/A	Shingle	1915	No Style	42A-47-H44	Contributes to Resource	51,52,67
578	Lafayette Ave.	N/A	Building	Domestic	Single Dwelling	N/A	Asbestos	1920	No Style	42A-47-G61	Contributes to Resource	67,88
579	Lafayette Ave.	N/A	Building	Domestic	Single Dwelling	N/A	Shingle	1915	No Style	42A-47-H45	Contributes to Resource	51,52,67
580	Lafayette Ave.	N/A	Building	Domestic	Single Dwelling	N/A	Asbestos	1920	No Style	42A-47-G62	Contributes to Resource	67,88
581	Lafayette Ave.	N/A	Building	Domestic	Single Dwelling	N/A	Shingle	1915	No Style	42A-47-H46	Contributes to Resource	51,52,67
582	Lafayette Ave.	N/A	Building	Domestic	Single Dwelling	N/A	Shingle	1920	No Style	42A-47-G63	Contributes to Resource	67,88
583	Lafayette Ave.	N/A	Building	Domestic	Single Dwelling	N/A	Shingle	1915	No Style	42A-47-H47	Contributes to Resource	51,52,67
584	Lafayette Ave.	N/A	Building	Domestic	Single Dwelling	N/A	Shingle	1920	No Style	42A-47-G64	Contributes to Resource	67,88
601	Lafayette Ave.	N/A	Building	Domestic	Single Dwelling	N/A	Shingle	1920	No Style	42A-47-J1	Contributes to Resource	51,52,67
602	Lafayette Ave.	N/A	Building	Domestic	Single Dwelling	N/A	Vinyl	1920	No Style	42A-47-J56	Contributes to Resource	51,67,88
603	Lafayette Ave.	N/A	Building	Domestic	Single Dwelling	N/A	Shingle	1920	No Style	42A-47-J2	Contributes to Resource	51,52,67
604	Lafayette Ave.	N/A	Building	Domestic	Single Dwelling	N/A	Shingle	1920	No Style	42A-47-J55	Contributes to Resource	67,88
605	Lafayette Ave.	N/A	Building	Domestic	Single Dwelling	N/A	Shingle	1920	Bungalow/Craftsman	42A-47-J3	Contributes to Resource	51,52,67

Street Number	Street Name	Location	Resource Type	Historic Function	Historic Subfunction	Historic Name	Materials	Date of Construction	Style	Tax Parcel Number/ID Number	Contributing/Noncontributing Status	Map Sheet Number
606	Lafayette Ave.	N/A	Building	Domestic	Single Dwelling	N/A	Shingle	1920	No Style	42A-47-J54	Contributes to Resource	67,88
607	Lafayette Ave.	N/A	Building	Domestic	Single Dwelling	N/A	Vinyl	1920	Bungalow/Craftsman	42A-47-J4	Contributes to Resource	51,52,67
608	Lafayette Ave.	N/A	Building	Domestic	Single Dwelling	N/A	Shingle	1920	No Style	42A-47-J53	Contributes to Resource	67,68,88,89
609	Lafayette Ave.	N/A	Building	Domestic	Single Dwelling	N/A	Shingle	1920	No Style	42A-47-J5	Contributes to Resource	52,67,68
610	Lafayette Ave.	N/A	Building	Domestic	Single Dwelling	N/A	Shingle	1920	No Style	42A-47-J52	Contributes to Resource	67,68,88,89
611	Lafayette Ave.	N/A	Building	Domestic	Single Dwelling	N/A	Shingle	1920	No Style	42A-47-J6	Contributes to Resource	51,52,67,68
612	Lafayette Ave.	N/A	Building	Domestic	Single Dwelling	N/A	Shingle	1920	No Style	42A-47-J51	Contributes to Resource	67,68,88,89
614	Lafayette Ave.	N/A	Building	Domestic	Single Dwelling	N/A	Shingle	1920	No Style	42A-47-J50	Contributes to Resource	67,68,88,89
615	Lafayette Ave.	N/A	Building	Domestic	Single Dwelling	N/A	Brick	1930	No Style	42A-47-J7	Contributes to Resource	51,52,67,68
616	Lafayette Ave.	N/A	Building	Domestic	Single Dwelling	N/A	Shingle	1920	No Style	42A-47-J49	Contributes to Resource	67,68,88,89
618	Lafayette Ave.	N/A	Building	Domestic	Single Dwelling	N/A	Vinyl	1920	No Style	42A-47-J48	Contributes to Resource	67,68,88,89
620	Lafayette Ave.	N/A	Building	Domestic	Single Dwelling	N/A	Shingle	1920	No Style	42A-47-J47	Contributes to Resource	67,68,88,89
621	Lafayette Ave.	N/A	Building	Domestic	Single Dwelling	N/A	Stucco	1930	No Style	42A-47-J8	Contributes to Resource	51,52,67,68
622	Lafayette Ave.	N/A	Building	Domestic	Single Dwelling	N/A	Vinyl	1920	No Style	42A-47-J46	Contributes to Resource	67,68,88,89
624	Lafayette Ave.	N/A	Building	Domestic	Single Dwelling	N/A	Vinyl	1920	No Style	42A-47-J45	Contributes to Resource	67,68,88,89
626	Lafayette Ave.	N/A	Building	Domestic	Single Dwelling	N/A	Aluminum	1920	No Style	42A-47-J44	Contributes to Resource	67,68,88,89
627	Lafayette Ave.	N/A	Building	Domestic	Single Dwelling	N/A	Brick	1960	No Style	42A-47-J9	Contributes to Resource	51,52,67,68
628	Lafayette Ave.	N/A	Building	Domestic	Single Dwelling	N/A	Aluminum	1920	No Style	42A-47-J43	Noncontributing to Resource	67,68,88,89
630	Lafayette Ave.	N/A	Building	Domestic	Single Dwelling	N/A	Aluminum	1920	No Style	42A-47-J42	Contributes to Resource	67,68,88,89
632	Lafayette Ave.	N/A	Building	Domestic	Single Dwelling	N/A	Vinyl	1920	No Style	42A-47-J41	Contributes to Resource	67,68,88,89
634	Lafayette Ave.	N/A	Building	Domestic	Single Dwelling	N/A	Aluminum	1920	No Style	42A-47-J40	Contributes to Resource	67,68,88,89
635	Lafayette Ave.	N/A	Building	Domestic	Single Dwelling	N/A	Vinyl	2000	No Style	42A-47-J10	Noncontributing to Resource	51,52,67,68
636	Lafayette Ave.	N/A	Building	Domestic	Single Dwelling	N/A	Aluminum	1920	No Style	42A-47-J39	Contributes to Resource	67,68,88,89
638	Lafayette Ave.	N/A	Building	Domestic	Single Dwelling	N/A	Aluminum	1920	No Style	42A-47-J38	Contributes to Resource	67,68,88,89

Street Number	Street Name	Location	Resource Type	Historic Function	Historic Subfunction	Historic Name	Materials	Date of Construction	Style	Tax Parcel Number/ID Number	Contributing/Noncontributing Status	Map Sheet Number
640	Lafayette Ave.	N/A	Building	Domestic	Single Dwelling	N/A	Aluminum	1920	No Style	42A-47-J37	Contributes to Resource	67,68,88
642	Lafayette Ave.	N/A	Building	Domestic	Single Dwelling	N/A	Vinyl	1920	No Style	42A-47-J36	Contributes to Resource	67,68,88,89
643	Lafayette Ave.	N/A	Building	Domestic	Single Dwelling	N/A	Aluminum	1940	No Style	42A-47-J12	Contributes to Resource	52,67,68
644	Lafayette Ave.	N/A	Building	Domestic	Single Dwelling	N/A	Vinyl	1920	No Style	42A-47-J35	Contributes to Resource	67,68,89
646	Lafayette Ave.	N/A	Building	Domestic	Single Dwelling	N/A	Shingle	1930	No Style	42A-47-J34	Noncontributing to Resource	68,69,89
647	Lafayette Ave.	N/A	Building	Domestic	Single Dwelling	N/A	Vinyl	1930	No Style	42A-47-J13	Noncontributing to Resource	52,67,68,69
648	Lafayette Ave.	N/A	Building	Domestic	Single Dwelling	N/A	Vinyl	1930	No Style	42A-47-J33	Noncontributing to Resource	68,69
650	Lafayette Ave.	N/A	Building	Domestic	Single Dwelling	N/A	Shingle	1930	No Style	42A-47-J32	Contributes to Resource	68,69,89
652	Lafayette Ave.	N/A	Building	Domestic	Single Dwelling	N/A	Vinyl	1930	No Style	42A-47-J31	Contributes to Resource	68,69,89
653	Lafayette Ave.	N/A	Building	Domestic	Single Dwelling	N/A	Brick	1930	No Style	42A-47-J14	Contributes to Resource	52,68,69
654	Lafayette Ave.	N/A	Building	Domestic	Single Dwelling	N/A	Vinyl	1920	No Style	42A-47-J30	Noncontributing to Resource	68,69,89
656	Lafayette Ave.	N/A	Building	Domestic	Single Dwelling	N/A	Vinyl	1920	No Style	42A-47-J29	Noncontributing to Resource	68,69,89
657	Lafayette Ave.	N/A	Building	Domestic	Single Dwelling	N/A	Vinyl	1930	No Style	42A-47-J15	Noncontributing to Resource	52,68,69

Street Number	Street Name	Location	Resource Type	Historic Function	Historic Subfunction	Historic Name	Materials	Date of Construction	Style	Tax Parcel Number/ID Number	Contributing/Noncontributing Status	Map Sheet Number
661	Lafayette Ave.	N/A	Building	Domestic	Single Dwelling	N/A	Brick	1930	No Style	42A-47-J16	Contributes to Resource	52,68,69
665	Lafayette Ave.	N/A	Building	Domestic	Single Dwelling	N/A	Vinyl	1930	No Style	42A-47-J17	Contributes to Resource	52,68,69
669	Lafayette Ave.	N/A	Building	Domestic	Single Dwelling	N/A	Stone	1930	No Style	42A-47-J18	Contributes to Resource	52,68,69
675	Lafayette Ave.	N/A	Building	Domestic	Single Dwelling	N/A	Stone	1980	No Style	42A-47-J19	Noncontributing to Resource	52,68,69
679	Lafayette Ave.	N/A	Building	Domestic	Single Dwelling	N/A	Brick	1980	No Style	42A-47-J20	Noncontributing to Resource	52,68,69
683	Lafayette Ave.	N/A	Building	Domestic	Single Dwelling	N/A	Brick	1920	Bungalow/Craftsman	42A-47-J21	Contributes to Resource	52,68,69
120-122	Lafayette Ave.	N/A	Building	Domestic	Single Dwelling	N/A	Vinyl	1920	No Style	42A-48-Q51	Contributes to Resource	60,61,81,82,101,102
429-435	Lafayette Ave.	N/A	Building	Domestic	Single Dwelling	N/A	Brick	1965	No Style	42A-48-B55; 42A-48-B56	Noncontributing to Resource	48,49,65,85,86
48-50	Lafayette Ave.	N/A	Building	Domestic	Single Dwelling	N/A	Asbestos	1920	No Style	42A-49-A54,54.01; 42A-49-A55	Contributes to Resource	59,60,80,81
71-73	Lafayette Ave.	N/A	Building	Commerce/Trade	Business	Store	Vinyl	1900	No Style	42A-48-Q63	Contributes to Resource	44,45,59,60,61,80,81
94-96	Lafayette Ave.	N/A	Building	Domestic	Single Dwelling	N/A	Brick	1930	No Style	42A-48-Q16	Contributes to Resource	60,61,81,82,101
228	Lafayette Ave.	N/A	Building	Domestic	Secondary Structure	N/A	Metal	ca. 1930	No Style	42A-48-L25.02	Noncontributing to Resource	62,103
315	Lafayette Ave.	N/A	Building	Domestic	Single Dwelling	N/A	Brick	ca. 1920	No Style	42A-48-B37	Contributes to Resource	84

Street Number	Street Name	Location	Resource Type	Historic Function	Historic Subfunction	Historic Name	Materials	Date of Construction	Style	Tax Parcel Number/ID Number	Contributing/Noncontributing Status	Map Sheet Number
335	Lafayette Ave.	N/A	Building	Domestic	Single Dwelling	N/A	Brick	ca. 1920	No Style	42A-48-B23.01	Contributes to Resource	47
367	Lafayette Ave.	N/A	Building	Domestic	Single Dwelling	N/A	Wood	ca. 1910	Queen Anne	42A-48-B42.01	Contributes to Resource	63
N/A	Lafayette Ave.	SE Corner of Lafayette Avenue and Fifth Street	Building	Religion	Religious Structure	Holy Trinity Lutheran Church	Stone	1914	Gothic Revival	42A-47-G32	Contributes to Resource	65,66,86,87
298	Lafayette Avenue	Corner of Lafayette Avenue and 3rd Street, southwest corner.	Building	Education	School	SS Palmer Elementary School	Brick	1924	Late 19th & Early 20th Century American Revivals	42A-48-L13,14	Contributes to Resource	62,63,83,84,103,104
95	Lehigh Ave.	N/A	Building	Domestic	Single Dwelling	N/A	Shingle	1910	Colonial Revival	42A-48-N23	Contributes to Resource	140,141,161,162
101	Lehigh Ave.	N/A	Building	Domestic	Single Dwelling	N/A	Vinyl	1910	No Style	42A-48-P19	Contributes to Resource	120,121,140,141
102	Lehigh Ave.	N/A	Building	Domestic	Single Dwelling	N/A	Brick	1940	No Style	42A-48-N21	Contributes to Resource	140,141,161,162
105	Lehigh Ave.	N/A	Building	Domestic	Single Dwelling	N/A	Brick	1910	No Style	42A-48-P18	Noncontributing to Resource	121,141
106	Lehigh Ave.	N/A	Building	Domestic	Single Dwelling	N/A	Vinyl	1910	No Style	42A-48-N20.01	Contributes to Resource	141,162
108	Lehigh Ave.	N/A	Building	Domestic	Single Dwelling	N/A	Vinyl	1910	No Style	42A-48-N20	Contributes to Resource	141,162
109	Lehigh Ave.	N/A	Building	Domestic	Single Dwelling	N/A	Brick	1910	No Style	42A-48-P17	Contributes to Resource	121,141
112	Lehigh Ave.	N/A	Building	Domestic	Single Dwelling	N/A	Asbestos	1910	No Style	42A-48-N19	Contributes to Resource	141,162
113	Lehigh Ave.	N/A	Building	Domestic	Single Dwelling	N/A	Asphalt	1910	No Style	42A-48-P16	Contributes to Resource	121,141
115	Lehigh Ave.	N/A	Building	Domestic	Single Dwelling	N/A	Vinyl	1910	No Style	42A-48-P15,15.01	Contributes to Resource	121,141
118	Lehigh Ave.	N/A	Building	Domestic	Single Dwelling	N/A	Aluminum	1910	No Style	42A-48-N18	Contributes to Resource	141,162
120	Lehigh Ave.	N/A	Building	Domestic	Single Dwelling	N/A	Aluminum	1910	No Style	42A-48-N17	Contributes to Resource	141,162
121	Lehigh Ave.	N/A	Building	Domestic	Single Dwelling	N/A	Brick	1910	No Style	42A-48-P14	Contributes to Resource	121,141
123	Lehigh Ave.	N/A	Building	Domestic	Single Dwelling	N/A	Brick	1910	No Style	42A-48-P13	Contributes to Resource	121,141
125	Lehigh Ave.	N/A	Building	Domestic	Single Dwelling	N/A	Brick	1910	No Style	42A-48-P12	Contributes to Resource	121,122,141
127	Lehigh Ave.	N/A	Building	Domestic	Single Dwelling	N/A	Brick	1910	No Style	42A-48-P11	Contributes to Resource	121,122,141,142
129	Lehigh Ave.	N/A	Building	Domestic	Single Dwelling	N/A	Asphalt	1910	No Style	42A-48-P10	Contributes to Resource	121,122,141,142
130	Lehigh Ave.	N/A	Building	Domestic	Single Dwelling	N/A	Asphalt	1910	No Style	42A-48-N15	Contributes to Resource	141,142,163

Street Number	Street Name	Location	Resource Type	Historic Function	Historic Subfunction	Historic Name	Materials	Date of Construction	Style	Tax Parcel Number/ID Number	Contributing/Noncontributing Status	Map Sheet Number
132	Lehigh Ave.	N/A	Building	Domestic	Single Dwelling	N/A	Asphalt	1910	No Style	42A-48-N14	Contributes to Resource	141,142,163
134	Lehigh Ave.	N/A	Building	Domestic	Single Dwelling	N/A	Aluminum	1910	No Style	42A-48-N13	Contributes to Resource	141,142,163
135	Lehigh Ave.	N/A	Building	Domestic	Single Dwelling	N/A	Asbestos	1910	No Style	42A-48-P9	Contributes to Resource	121,122,141,142
136	Lehigh Ave.	N/A	Building	Domestic	Single Dwelling	N/A	Vinyl	1910	No Style	42A-48-J55	Noncontributing to Resource	143,164
136	Lehigh Ave.	N/A	Building	Domestic	Single Dwelling	N/A	Aluminum	1910	No Style	42A-48-N12	Contributes to Resource	141,142,163
139	Lehigh Ave.	N/A	Building	Domestic	Single Dwelling	N/A	Aluminum	1910	No Style	42A-48-P8	Contributes to Resource	121,122,141,142
140	Lehigh Ave.	N/A	Building	Religion	Religious Structure	N/A	Vinyl	1910	No Style	42A-48-N11	Noncontributing to Resource	141,142,163
145	Lehigh Ave.	N/A	Building	Domestic	Single Dwelling	N/A	Asbestos	1908	No Style	42A-48-P7	Contributes to Resource	121,122,141,142
146	Lehigh Ave.	N/A	Building	Domestic	Single Dwelling	N/A	Asbestos	1910	No Style	42A-48-N10	Contributes to Resource	141,142,163
148	Lehigh Ave.	N/A	Building	Domestic	Single Dwelling	N/A	Vinyl	1910	No Style	42A-48-N9	Contributes to Resource	141,142,163
150	Lehigh Ave.	N/A	Building	Domestic	Single Dwelling	N/A	Vinyl	1910	No Style	42A-48-N8	Contributes to Resource	141,142,163
152	Lehigh Ave.	N/A	Building	Domestic	Single Dwelling	N/A	Vinyl	1910	No Style	42A-48-N8.01	Contributes to Resource	141,142,163
158	Lehigh Ave.	N/A	Building	Domestic	Single Dwelling	N/A	Vinyl	1960	No Style	42A-48-N6	Noncontributing to Resource	141,142,163
159	Lehigh Ave.	N/A	Building	Domestic	Single Dwelling	N/A	Aluminum	1910	No Style	42A-48-P4	Contributes to Resource	121,122,141,142
161	Lehigh Ave.	N/A	Building	Domestic	Single Dwelling	N/A	Vinyl	2000	No Style	42A-48-P3	Noncontributing to Resource	121,122,141
162	Lehigh Ave.	N/A	Building	Domestic	Single Dwelling	N/A	Vinyl	1910	No Style	42A-48-N5	Contributes to Resource	141,142,163
165	Lehigh Ave.	N/A	Building	Domestic	Single Dwelling	N/A	Vinyl	2000	No Style	42A-48-P2.01	Noncontributing to Resource	142
166	Lehigh Ave.	N/A	Building	Domestic	Single Dwelling	N/A	Vinyl	1910	No Style	42A-48-N4	Contributes to Resource	141,142,163
168	Lehigh Ave.	N/A	Building	Domestic	Single Dwelling	N/A	Vinyl	1910	No Style	42A-48-N4.01	Contributes to Resource	141,142,163
172	Lehigh Ave.	N/A	Building	Domestic	Single Dwelling	N/A	Asbestos	1910	No Style	42A-48-N3	Contributes to Resource	141,142,163
178	Lehigh Ave.	N/A	Building	Domestic	Single Dwelling	N/A	Vinyl	1910	No Style	42A-48-N1	Noncontributing to Resource	141,142,163
179	Lehigh Ave.	N/A	Building	Religion	Religious Structure	N/A	Brick	1917	No Style	42A-48-P1	Contributes to Resource	122,142
203	Lehigh Ave.	N/A	Building	Domestic	Single Dwelling	N/A	Aluminum	1910	No Style	42A-48-K22	Contributes to Resource	122,123,142,143
204	Lehigh Ave.	N/A	Building	Domestic	Single Dwelling	N/A	Vinyl	1980	No Style	42A-48-J59	Noncontributing to Resource	142,143,164
205	Lehigh Ave.	N/A	Building	Domestic	Single Dwelling	N/A	Vinyl	1910	No Style	42A-48-K23	Noncontributing to Resource	122,123,142,143
207	Lehigh Ave.	N/A	Building	Domestic	Single Dwelling	N/A	Vinyl	1910	No Style	42A-48-K24	Noncontributing to Resource	122,123,142,143
210	Lehigh Ave.	N/A	Building	Domestic	Single Dwelling	N/A	Vinyl	1990	No Style	42A-48-J56.01	Noncontributing to Resource	142,143,163,164
211	Lehigh Ave.	N/A	Building	Domestic	Single Dwelling	N/A	Vinyl	1970	No Style	42A-48-K25	Noncontributing to Resource	122,123,142,143
213	Lehigh Ave.	N/A	Building	Domestic	Single Dwelling	N/A	Vinyl	1910	No Style	42A-48-K26	Contributes to Resource	122,123,142,143
215	Lehigh Ave.	N/A	Building	Domestic	Single Dwelling	N/A	Vinyl	1910	No Style	42A-48-K26.01	Contributes to Resource	122,123,142,143
217	Lehigh Ave.	N/A	Building	Domestic	Single Dwelling	N/A	Brick	1900	No Style	42A-48-K27.01	Noncontributing to Resource	122,123,142,143
218	Lehigh Ave.	N/A	Building	Domestic	Single Dwelling	N/A	Vinyl	1990	No Style	42A-48-J56.02	Noncontributing to Resource	142,143,163,164
219	Lehigh Ave.	N/A	Building	Domestic	Single Dwelling	N/A	Brick	1900	No Style	42A-48-K27	Noncontributing to Resource	122,123,142,143
219	Lehigh Ave.	N/A	Building	Domestic	Single Dwelling	N/A	Brick	1900	No Style	42A-48-K28	Noncontributing to Resource	122,123,142,143
221	Lehigh Ave.	N/A	Building	Domestic	Single Dwelling	N/A	Brick	1900	No Style	42A-48-K29	Noncontributing to Resource	122,123,142,143
223	Lehigh Ave.	N/A	Building	Domestic	Single Dwelling	N/A	Brick	1900	No Style	42A-48-K30	Noncontributing to Resource	122,123,142,143
223	Lehigh Ave.	N/A	Building	Domestic	Single Dwelling	N/A	Brick	1900	No Style	42A-48-K30.01	Noncontributing to Resource	122,123,142,143
225	Lehigh Ave.	N/A	Building	Domestic	Single Dwelling	N/A	Stone	1900	No Style	42A-48-K31	Noncontributing to Resource	122,123,142,143

Street Number	Street Name	Location	Resource Type	Historic Function	Historic Subfunction	Historic Name	Materials	Date of Construction	Style	Tax Parcel Number/ID Number	Contributing/Noncontributing Status	Map Sheet Number
226	Lehigh Ave.	N/A	Building	Domestic	Single Dwelling	N/A	Vinyl	1990	No Style	42A-48-J56.03	Noncontributing to Resource	142,143,164
227	Lehigh Ave.	N/A	Building	Domestic	Single Dwelling	N/A	Stone	1900	No Style	42A-48-K32	Noncontributing to Resource	122,123,142,143
229	Lehigh Ave.	N/A	Building	Domestic	Single Dwelling	N/A	Vinyl	1910	No Style	42A-48-K33	Noncontributing to Resource	122,123,142,143
231	Lehigh Ave.	N/A	Building	Domestic	Single Dwelling	N/A	Vinyl	1910	No Style	42A-48-K34	Noncontributing to Resource	122,123,142,143
233	Lehigh Ave.	N/A	Building	Domestic	Single Dwelling	N/A	Brick	1910	No Style	42A-48-K35	Noncontributing to Resource	122,123,142,143
234	Lehigh Ave.	N/A	Building	Domestic	Single Dwelling	N/A	Vinyl	1910	No Style	42A-48-J55.01	Noncontributing to Resource	142,143,163
237	Lehigh Ave.	N/A	Building	Domestic	Single Dwelling	N/A	Vinyl	1970	No Style	42A-48-K36	Noncontributing to Resource	123,143
241	Lehigh Ave.	N/A	Building	Domestic	Single Dwelling	N/A	Brick	1900	No Style	42A-48-K37	Contributes to Resource	123,143
243	Lehigh Ave.	N/A	Building	Domestic	Single Dwelling	N/A	Brick	1900	No Style	42A-48-K38	Contributes to Resource	123,143
243	Lehigh Ave.	N/A	Building	Domestic	Single Dwelling	N/A	Stone	1900	No Style	42A-48-K39	Contributes to Resource	123,143
245	Lehigh Ave.	N/A	Building	Domestic	Single Dwelling	N/A	Stone	1900	No Style	42A-48-K40	Contributes to Resource	123,143
247	Lehigh Ave.	N/A	Building	Domestic	Single Dwelling	N/A	Brick	1900	No Style	42A-48-K41	Contributes to Resource	123,143
249	Lehigh Ave.	N/A	Building	Domestic	Single Dwelling	N/A	Brick	1900	No Style	42A-48-K42	Contributes to Resource	123,143
250	Lehigh Ave.	N/A	Building	Domestic	Single Dwelling	N/A	Asphalt	1910	No Style	42A-48-J53	Contributes to Resource	143,164
251	Lehigh Ave.	N/A	Building	Domestic	Single Dwelling	N/A	Vinyl	1900	No Style	42A-48-K43	Noncontributing to Resource	123,143
251	Lehigh Ave.	N/A	Building	Domestic	Single Dwelling	N/A	Vinyl	1900	No Style	42A-48-K44	Noncontributing to Resource	123,143
252	Lehigh Ave.	N/A	Building	Domestic	Single Dwelling	N/A	Asphalt	1910	Beaux Arts	42A-48-J53.01	Contributes to Resource	143,164
253	Lehigh Ave.	N/A	Building	Domestic	Single Dwelling	N/A	Brick	1900	No Style	42A-48-K45	Contributes to Resource	123,143
254	Lehigh Ave.	N/A	Building	Domestic	Single Dwelling	N/A	Brick	1900	No Style	42A-48-J52	Contributes to Resource	143,164
255	Lehigh Ave.	N/A	Building	Domestic	Single Dwelling	N/A	Brick	1900	No Style	42A-48-K46	Contributes to Resource	123,143
256	Lehigh Ave.	N/A	Building	Domestic	Single Dwelling	N/A	Brick	1900	No Style	42A-48-J50	Contributes to Resource	143,164
256	Lehigh Ave.	N/A	Building	Domestic	Single Dwelling	N/A	Brick	1900	No Style	42A-48-J51	Contributes to Resource	143,164
257	Lehigh Ave.	N/A	Building	Domestic	Single Dwelling	N/A	Aluminum	1910	No Style	42A-48-K47	Contributes to Resource	123,124,143
258	Lehigh Ave.	N/A	Building	Domestic	Single Dwelling	N/A	Brick	1900	No Style	42A-48-J49	Contributes to Resource	143,164,165
260	Lehigh Ave.	N/A	Building	Domestic	Single Dwelling	N/A	Brick	1900	No Style	42A-48-J48	Contributes to Resource	143,164,165
261	Lehigh Ave.	N/A	Building	Domestic	Single Dwelling	N/A	Vinyl	1910	No Style	42A-48-K48	Contributes to Resource	123,124,143,144
262	Lehigh Ave.	N/A	Building	Domestic	Single Dwelling	N/A	Brick	1900	No Style	42A-48-J47	Contributes to Resource	143,144,165
263	Lehigh Ave.	N/A	Building	Domestic	Single Dwelling	N/A	Vinyl	1910	No Style	42A-48-K48.01	Contributes to Resource	123,124,143,144
264	Lehigh Ave.	N/A	Building	Domestic	Single Dwelling	N/A	Brick	1900	No Style	42A-48-J45	Contributes to Resource	143,164,165
264	Lehigh Ave.	N/A	Building	Domestic	Single Dwelling	N/A	Brick	1900	No Style	42A-48-J46	Contributes to Resource	143,144,164,165
265	Lehigh Ave.	N/A	Building	Domestic	Single Dwelling	N/A	Vinyl	1910	No Style	42A-48-K49	Contributes to Resource	123,124,143,144
266	Lehigh Ave.	N/A	Building	Domestic	Single Dwelling	N/A	Brick	1900	No Style	42A-48-J44	Contributes to Resource	143,144,164,165
267	Lehigh Ave.	N/A	Building	Domestic	Single Dwelling	N/A	Vinyl	1910	No Style	42A-48-K50	Contributes to Resource	123,124,143,144
268	Lehigh Ave.	N/A	Building	Domestic	Single Dwelling	N/A	Brick	1900	No Style	42A-48-J43	Contributes to Resource	143,144,164,165
269	Lehigh Ave.	N/A	Building	Domestic	Single Dwelling	N/A	Vinyl	1910	No Style	42A-48-K51.01	Contributes to Resource	123,124,143,144
270	Lehigh Ave.	N/A	Building	Domestic	Single Dwelling	N/A	Aluminum	1910	No Style	42A-48-J42	Contributes to Resource	143,144,164,165
271	Lehigh Ave.	N/A	Building	Domestic	Single Dwelling	N/A	Vinyl	1910	No Style	42A-48-K51	Contributes to Resource	123,124,143,144
274	Lehigh Ave.	N/A	Building	Domestic	Single Dwelling	N/A	Asbestos	1910	No Style	42A-48-J41	Contributes to Resource	143,144,164,165

Street Number	Street Name	Location	Resource Type	Historic Function	Historic Subfunction	Historic Name	Materials	Date of Construction	Style	Tax Parcel Number/ID Number	Contributing/Noncontributing Status	Map Sheet Number
275	Lehigh Ave.	N/A	Building	Domestic	Single Dwelling	N/A	Brick	1910	No Style	42A-48-K52	Noncontributing to Resource	123,124,143,144
276	Lehigh Ave.	N/A	Building	Domestic	Single Dwelling	N/A	Asbestos	1910	No Style	42A-48-J40	Contributes to Resource	143,144,164,165
277	Lehigh Ave.	N/A	Building	Domestic	Single Dwelling	N/A	Brick	1910	No Style	42A-48-K52.01	Noncontributing to Resource	123,124,143,144
301	Lehigh Ave.	N/A	Building	Commerce/Trade	Specialty Store	N/A	Brick	1900	No Style	42A-48-H20	Contributes to Resource	143,144
315	Lehigh Ave.	N/A	Building	Domestic	Multiple Dwelling	N/A	Brick	1930	No Style	42A-48-H21	Noncontributing to Resource	124,144
317	Lehigh Ave.	N/A	Building	Social	Meeting Hall	Hungarian Club	Brick	1933	No Style	42A-48-H22	Contributes to Resource	124,144
321	Lehigh Ave.	N/A	Building	Domestic	Multiple Dwelling	N/A	Vinyl	1900	No Style	42A-48-H24	Contributes to Resource	124,144
323	Lehigh Ave.	N/A	Building	Domestic	Multiple Dwelling	N/A	Vinyl	1900	No Style	42A-48-H25,26	Contributes to Resource	124,144
330	Lehigh Ave.	N/A	Building	Domestic	Multiple Dwelling	N/A	Aluminum	1930	No Style	42A-48-G5	Contributes to Resource	124,125,144,145,165, 166
332	Lehigh Ave.	N/A	Building	Domestic	Multiple Dwelling	N/A	Aluminum	1930	No Style	42A-48-G6	Contributes to Resource	124, 125 144 145 165 000, 166
334	Lehigh Ave.	N/A	Building	Domestic	Multiple Dwelling	N/A	Vinyl	1930	No Style	42A-48-G7	Contributes to Resource	124125144145165, 166
335	Lehigh Ave.	N/A	Building	Domestic	Single Dwelling	N/A	Asbestos	1915	No Style	42A-48-H28	Contributes to Resource	124,125,144,145
336	Lehigh Ave.	N/A	Building	Domestic	Multiple Dwelling	N/A	Vinyl	1930	No Style	42A-48-G8	Contributes to Resource	124125144145165, 166
339	Lehigh Ave.	N/A	Building	Domestic	Single Dwelling	N/A	Vinyl	1815	No Style	42A-48-H29; 42A-48-H30	Contributes to Resource	124,125,144,145
341	Lehigh Ave.	N/A	Building	Domestic	Multiple Dwelling	N/A	Vinyl	1900	No Style	42A-48-H31.01	Contributes to Resource	124,125,144,145
343	Lehigh Ave.	N/A	Building	Domestic	Multiple Dwelling	N/A	Vinyl	1900	No Style	42A-48-H31.02	Contributes to Resource	124,125,144,145
344	Lehigh Ave.	N/A	Building	Domestic	Multiple Dwelling	N/A	Vinyl	1930	No Style	42A-48-G11.02	Contributes to Resource	124,125,144,145,165, 166
345	Lehigh Ave.	N/A	Building	Domestic	Multiple Dwelling	N/A	Vinyl	1900	No Style	42A-48-H31	Contributes to Resource	124,125,144,145
346	Lehigh Ave.	N/A	Building	Domestic	Multiple Dwelling	N/A	Vinyl	1930	No Style	42A-48-G11	Contributes to Resource	124 125 144 145 165 000 166
347	Lehigh Ave.	N/A	Building	Domestic	Multiple Dwelling	N/A	Vinyl	1900	No Style	42A-48-H31.03	Contributes to Resource	124,125,144,145
348	Lehigh Ave.	N/A	Building	Domestic	Multiple Dwelling	N/A	Vinyl	1900	No Style	42A-48-G11.01	Contributes to Resource	144,145,166
351	Lehigh Ave.	N/A	Building	Commerce/Trade	Specialty Store	N/A	Vinyl	1900	No Style	42A-48-H32	Contributes to Resource	124,125,144,145
352	Lehigh Ave.	N/A	Building	Domestic	Multiple Dwelling	N/A	Vinyl	1900	No Style	42A-48-G13	Contributes to Resource	124 1 25 144 145 165 166
357	Lehigh Ave.	N/A	Building	Domestic	Multiple Dwelling	N/A	Vinyl	1900	No Style	42A-48-H34	Contributes to Resource	124,125,144,145
359	Lehigh Ave.	N/A	Building	Domestic	Multiple Dwelling	N/A	Vinyl	1900	No Style	42A-48-H35	Contributes to Resource	124,125,144,145
361	Lehigh Ave.	N/A	Building	Domestic	Single Dwelling	N/A	Asbestos	1900	No Style	42A-48-H36.01	Contributes to Resource	124,125,145
362	Lehigh Ave.	N/A	Building	Domestic	Single Dwelling	N/A	Vinyl	1900	No Style	42A-48-G43	Contributes to Resource	124 125 144 165 166
363	Lehigh Ave.	N/A	Building	Domestic	Single Dwelling	N/A	Asbestos	1900	No Style	42A-48-H36	Contributes to Resource	124,125,144,145
365	Lehigh Ave.	N/A	Building	Domestic	Single Dwelling	N/A	Aluminum	1900	No Style	42A-48-H37	Contributes to Resource	124,125,144,145
366	Lehigh Ave.	N/A	Building	Domestic	Single Dwelling	N/A	Vinyl	1990	No Style	42A-48-G44	Noncontributing to Resource	125,144,165
367	Lehigh Ave.	N/A	Building	Domestic	Single Dwelling	N/A	Aluminum	1900	No Style	42A-48-H38	Contributes to Resource	125,145
368	Lehigh Ave.	N/A	Building	Domestic	Single Dwelling	N/A	Vinyl	1990	No Style	42A-48-G45	Noncontributing to Resource	125
369	Lehigh Ave.	N/A	Building	Domestic	Multiple Dwelling	N/A	Vinyl	1900	No Style	42A-48-H39	Contributes to Resource	125,145
371	Lehigh Ave.	N/A	Building	Domestic	Multiple Dwelling	N/A	Vinyl	1900	No Style	42A-48-H40	Contributes to Resource	125,145
373	Lehigh Ave.	N/A	Building	Domestic	Multiple Dwelling	N/A	Vinyl	1900	No Style	42A-48-H41	Contributes to Resource	125,145
375	Lehigh Ave.	N/A	Building	Domestic	Multiple Dwelling	N/A	Vinyl	1900	No Style	42A-48-H42	Contributes to Resource	125,145
377	Lehigh Ave.	N/A	Building	Domestic	Multiple Dwelling	N/A	Vinyl	ca. 1920	No Style	42A-48-H43	Noncontributing to Resource	125,145

Street Number	Street Name	Location	Resource Type	Historic Function	Historic Subfunction	Historic Name	Materials	Date of Construction	Style	Tax Parcel Number/ID Number	Contributing/Noncontributing Status	Map Sheet Number
378	Lehigh Ave.	N/A	Building	Domestic	Multiple Dwelling	N/A	Vinyl	1900	No Style	42A-48-G18	Contributes to Resource	125,145
380	Lehigh Ave.	N/A	Building	Domestic	Multiple Dwelling	N/A	Vinyl	1900	No Style	42A-48-G19	Contributes to Resource	125,145
403	Lehigh Ave.	N/A	Building	Domestic	Multiple Dwelling	N/A	Aluminum	1900	No Style	42A-48-E44	Noncontributing to Resource	125,145
405	Lehigh Ave.	N/A	Building	Domestic	Multiple Dwelling	N/A	Stucco	1900	No Style	42A-48-E43	Contributes to Resource	125,126,145,146
407	Lehigh Ave.	N/A	Building	Domestic	Multiple Dwelling	N/A	Stucco	1900	No Style	42A-48-E42	Contributes to Resource	125,126,145,146
408	Lehigh Ave.	N/A	Building	Domestic	Multiple Dwelling	N/A	Brick	1898	No Style	42A-48-F9	Contributes to Resource	125,126,145,146
409	Lehigh Ave.	N/A	Building	Domestic	Multiple Dwelling	N/A	Brick	1898	No Style	42A-48-E41.01	Contributes to Resource	125,126,145,146
410	Lehigh Ave.	N/A	Building	Domestic	Multiple Dwelling	N/A	Brick	1898	No Style	42A-48-F10	Contributes to Resource	125,126,145,146
411	Lehigh Ave.	N/A	Building	Domestic	Multiple Dwelling	N/A	Brick	1898	No Style	42A-48-E41	Contributes to Resource	125,126,145,146
412	Lehigh Ave.	N/A	Building	Domestic	Multiple Dwelling	N/A	Brick	1898	No Style	42A-48-F11	Contributes to Resource	125,126,146
412 1/2	Lehigh Ave.	N/A	Building	Domestic	Multiple Dwelling	N/A	Brick	1898	No Style	42A-48-F12	Contributes to Resource	125,126,146
413	Lehigh Ave.	N/A	Building	Domestic	Multiple Dwelling	N/A	Brick	1898	No Style	42A-48-E40	Contributes to Resource	125,126,145,146
414	Lehigh Ave.	N/A	Building	Domestic	Multiple Dwelling	N/A	Brick	1898	No Style	42A-48-F13	Contributes to Resource	125,126,145,146
415	Lehigh Ave.	N/A	Building	Domestic	Multiple Dwelling	N/A	Brick	1898	No Style	42A-48-E39	Contributes to Resource	125,126,145,146
416	Lehigh Ave.	N/A	Building	Domestic	Multiple Dwelling	N/A	Brick	1898	No Style	42A-48-F14	Contributes to Resource	125,126,145,146
418	Lehigh Ave.	N/A	Building	Domestic	Multiple Dwelling	N/A	Brick	1900	No Style	42A-48-F15	Contributes to Resource	125,126,145,146
420	Lehigh Ave.	N/A	Building	Domestic	Multiple Dwelling	N/A	Brick	1900	No Style	42A-48-F16	Contributes to Resource	125,126,145,146
422	Lehigh Ave.	N/A	Building	Domestic	Multiple Dwelling	N/A	Vinyl	1900	No Style	42A-48-F17	Contributes to Resource	125,126,145,146
424	Lehigh Ave.	N/A	Building	Domestic	Multiple Dwelling	N/A	Vinyl	1900	No Style	42A-48-F18	Contributes to Resource	125,126,145,146
426	Lehigh Ave.	N/A	Building	Domestic	Multiple Dwelling	N/A	Vinyl	1900	No Style	42A-48-F19	Contributes to Resource	125,126,145,146
428	Lehigh Ave.	N/A	Building	Domestic	Multiple Dwelling	N/A	Vinyl	1900	No Style	42A-48-F20	Contributes to Resource	125,126,145,146
430	Lehigh Ave.	N/A	Building	Domestic	Multiple Dwelling	N/A	Stucco	1900	No Style	42A-48-F21	Contributes to Resource	125,126,145,146
432	Lehigh Ave.	N/A	Building	Domestic	Multiple Dwelling	N/A	Stucco	1900	No Style	42A-48-F22	Contributes to Resource	125,126,145,146
433	Lehigh Ave.	N/A	Building	Domestic	Multiple Dwelling	N/A	Vinyl	1900	No Style	42A-48-E37	Contributes to Resource	125,126,145,146
435	Lehigh Ave.	N/A	Building	Domestic	Multiple Dwelling	N/A	Vinyl	1900	No Style	42A-48-E36	Contributes to Resource	125,126,145,146
436	Lehigh Ave.	N/A	Building	Domestic	Multiple Dwelling	N/A	Vinyl	1900	No Style	42A-48-F23	Contributes to Resource	125,126,126,145,146
437	Lehigh Ave.	N/A	Building	Domestic	Multiple Dwelling	N/A	Vinyl	1900	No Style	42A-48-E35	Contributes to Resource	125,126,145,146
439	Lehigh Ave.	N/A	Building	Domestic	Multiple Dwelling	N/A	Aluminum	1900	No Style	42A-48-E34	Contributes to Resource	125,126,145,146
442	Lehigh Ave.	N/A	Building	Domestic	Single Dwelling	N/A	Brick	1920	No Style	42A-48-F25	Contributes to Resource	125,126,146
446	Lehigh Ave.	N/A	Building	Domestic	Multiple Dwelling	N/A	Aluminum	1900	No Style	42A-48-F26.01	Contributes to Resource	126,146
447	Lehigh Ave.	N/A	Building	Commerce/Trade	Warehouse	N/A	Brick	1960	No Style	42A-48-E29A	Noncontributing to Resource	126,146
448	Lehigh Ave.	N/A	Building	Domestic	Multiple Dwelling	N/A	Aluminum	1900	No Style	42A-48-F26	Contributes to Resource	123,126,146
452	Lehigh Ave.	N/A	Building	Social	Meeting Hall	Sokol Club	Stucco	1890	No Style	42A-48-F28, 29	Contributes to Resource	126,146
457	Lehigh Ave.	N/A	Building	Domestic	Multiple Dwelling	N/A	Brick	1900	No Style	42A-48-E28	Contributes to Resource	126,146
459	Lehigh Ave.	N/A	Building	Domestic	Multiple Dwelling	N/A	Brick	1900	No Style	42A-48-E28.02	Contributes to Resource	146
463	Lehigh Ave.	N/A	Building	Domestic	Single Dwelling	N/A	Brick	1950	No Style	42A-48-E27	Noncontributing to Resource	126,146

Street Number	Street Name	Location	Resource Type	Historic Function	Historic Subfunction	Historic Name	Materials	Date of Construction	Style	Tax Parcel Number/ID Number	Contributing/Noncontributing Status	Map Sheet Number
465	Lehigh Ave.	N/A	Building	Domestic	Multiple Dwelling	N/A	Brick	1900	No Style	42A-48-E26	Contributes to Resource	126,127,146,147
467	Lehigh Ave.	N/A	Building	Domestic	Multiple Dwelling	N/A	Brick	1900	No Style	42A-48-E26.01	Contributes to Resource	126,127,146,147
468	Lehigh Ave.	N/A	Building	Domestic	Multiple Dwelling	N/A	Stucco	1900	No Style	42A-48-F30.01	Contributes to Resource	126,127,146,147
470	Lehigh Ave.	N/A	Building	Domestic	Multiple Dwelling	N/A	Stucco	1900	No Style	42A-48-F30	Contributes to Resource	126,127,146,147
472	Lehigh Ave.	N/A	Building	Domestic	Multiple Dwelling	N/A	Vinyl	1900	No Style	42A-48-F31	Contributes to Resource	126, 127, 146,147
472 1/2	Lehigh Ave.	N/A	Building	Domestic	Multiple Dwelling	N/A	Vinyl	1900	No Style	42A-48-F32	Contributes to Resource	126,127, 146,147
474	Lehigh Ave.	N/A	Building	Domestic	Multiple Dwelling	N/A	Vinyl	1900	No Style	42A-48-F33	Contributes to Resource	126,127, 146,147
476	Lehigh Ave.	N/A	Building	Domestic	Multiple Dwelling	N/A	Vinyl	1900	No Style	42A-48-F34	Contributes to Resource	126,127,146,147
477	Lehigh Ave.	N/A	Building	Commerce/Trade	Business	N/A	Brick	1960	No Style	42A-48-E25	Noncontributing to Resource	126,127,146,147
481	Lehigh Ave.	N/A	Building	Domestic	Multiple Dwelling	N/A	Aluminum	1900	No Style	42A-48-E24	Contributes to Resource	126,127,146,147
483	Lehigh Ave.	N/A	Building	Domestic	Single Dwelling	N/A	Aluminum	1900	No Style	42A-48-E23	Contributes to Resource	126,127,146,147
488	Lehigh Ave.	N/A	Building	Commerce/Trade	Business	N/A	Aluminum	1900	No Style	42A-48-F36	Contributes to Resource	126,127, 146
504	Lehigh Ave.	N/A	Building	Domestic	Single Dwelling	N/A	Vinyl	1915	No Style	42A-47-E50	Contributes to Resource	126,127,146,147
508	Lehigh Ave.	N/A	Building	Domestic	Single Dwelling	N/A	Aluminum	1915	No Style	42A-47-E49	Contributes to Resource	127,147
509	Lehigh Ave.	N/A	Building	Domestic	Multiple Dwelling	N/A	Asphalt	1910	No Style	42A-47-E3	Contributes to Resource	127,147
510	Lehigh Ave.	N/A	Building	Domestic	Multiple Dwelling	N/A	Vinyl	1900	No Style	42A-47-E48.01	Noncontributing to Resource	127,147
510 1/2	Lehigh Ave.	N/A	Building	Domestic	Multiple Dwelling	N/A	Vinyl	1900	No Style	42A-47-E48.04	Noncontributing to Resource	127,147
511	Lehigh Ave.	N/A	Building	Domestic	Multiple Dwelling	N/A	Asphalt	1910	Colonial Revival	42A-47-E4	Contributes to Resource	127,147
514	Lehigh Ave.	N/A	Building	Domestic	Multiple Dwelling	N/A	Vinyl	1900	No Style	42A-47-E48.02	Noncontributing to Resource	127,147
516	Lehigh Ave.	N/A	Building	Domestic	Multiple Dwelling	N/A	Vinyl	1900	No Style	42A-47-E48.05	Noncontributing to Resource	127,147
517	Lehigh Ave.	N/A	Building	Domestic	Multiple Dwelling	N/A	Brick	1910	No Style	42A-47-E5.6	Contributes to Resource	107,127,147
519	Lehigh Ave.	N/A	Building	Domestic	Multiple Dwelling	N/A	Brick	1910	No Style	42A-47-E6.01,7	Contributes to Resource	127,147
525	Lehigh Ave.	N/A	Building	Domestic	Multiple Dwelling	N/A	Vinyl	1910	No Style	42A-47-E8	Contributes to Resource	127,147
526	Lehigh Ave.	N/A	Building	Domestic	Single Dwelling	N/A	Aluminum	1915	No Style	42A-47-E45	Contributes to Resource	127,147
527	Lehigh Ave.	N/A	Building	Domestic	Multiple Dwelling	N/A	Vinyl	1910	No Style	42A-47-E8.01	Contributes to Resource	127,147
529	Lehigh Ave.	N/A	Building	Domestic	Multiple Dwelling	N/A	Vinyl	1900	No Style	42A-47-E9	Contributes to Resource	127,147
530	Lehigh Ave.	N/A	Building	Domestic	Single Dwelling	N/A	Wood	1915	No Style	42A-47-E46	Contributes to Resource	127,147
531	Lehigh Ave.	N/A	Building	Domestic	Multiple Dwelling	N/A	Vinyl	1900	No Style	42A-47-E10	Contributes to Resource	127,128,147, 148
532	Lehigh Ave.	N/A	Building	Domestic	Single Dwelling	N/A	Vinyl	1915	No Style	42A-47-E44	Contributes to Resource	127,128,147,148
536	Lehigh Ave.	N/A	Building	Domestic	Single Dwelling	N/A	Vinyl	1915	No Style	42A-47-E43	Noncontributing to Resource	127,128,147,148
537	Lehigh Ave.	N/A	Building	Domestic	Multiple Dwelling	N/A	Asphalt	1900	No Style	42A-47-E12	Contributes to Resource	127,128,147,148
538	Lehigh Ave.	N/A	Building	Domestic	Single Dwelling	N/A	Vinyl	1915	No Style	42A-47-E42	Contributes to Resource	127,128,147,148
539	Lehigh Ave.	N/A	Building	Domestic	Multiple Dwelling	N/A	Asphalt	1900	No Style	42A-47-E13	Contributes to Resource	127,128,147,148
542	Lehigh Ave.	N/A	Building	Domestic	Single Dwelling	N/A	Vinyl	1915	No Style	42A-47-E41	Contributes to Resource	127,128,147,148
544	Lehigh Ave.	N/A	Building	Domestic	Single Dwelling	N/A	Vinyl	1915	No Style	42A-47-E40	Contributes to Resource	127,128,147,148
548	Lehigh Ave.	N/A	Building	Domestic	Single Dwelling	N/A	Vinyl	1915	No Style	42A-47-E39	Noncontributing to Resource	127,128,147,148
550	Lehigh Ave.	N/A	Building	Domestic	Single Dwelling	N/A	Vinyl	1915	No Style	42A-47-E38	Noncontributing to Resource	127,128,147,148
554	Lehigh Ave.	N/A	Building	Domestic	Single Dwelling	N/A	Vinyl	1915	No Style	42A-47-E37	Noncontributing to Resource	127,128,147,148

Street Number	Street Name	Location	Resource Type	Historic Function	Historic Subfunction	Historic Name	Materials	Date of Construction	Style	Tax Parcel Number/ID Number	Contributing/Noncontributing Status	Map Sheet Number
556	Lehigh Ave.	N/A	Building	Domestic	Single Dwelling	N/A	Vinyl	1915	No Style	42A-47-E36	Contributes to Resource	127,128,147,148
557	Lehigh Ave.	N/A	Building	Domestic	Single Dwelling	N/A	Vinyl	1900	No Style	42A-47-E18	Contributes to Resource	127,147,148
560	Lehigh Ave.	N/A	Building	Domestic	Single Dwelling	N/A	Vinyl	1915	No Style	42A-47-E35	Noncontributing to Resource	127,128,147,148
561	Lehigh Ave.	N/A	Building	Domestic	Single Dwelling	N/A	Asbestos	1900	No Style	42A-47-E19	Contributes to Resource	127,128,147,148
562	Lehigh Ave.	N/A	Building	Domestic	Single Dwelling	N/A	Vinyl	1915	No Style	42A-47-E34	Contributes to Resource	127,128,148
564	Lehigh Ave.	N/A	Building	Domestic	Single Dwelling	N/A	Aluminum	1915	No Style	42A-47-E33	Noncontributing to Resource	128,148
565	Lehigh Ave.	N/A	Building	Domestic	Multiple Dwelling	N/A	Aluminum	1900	No Style	42A-47-E20.01	Contributes to Resource	127,128,147,148
567	Lehigh Ave.	N/A	Building	Domestic	Multiple Dwelling	N/A	Aluminum	1900	No Style	42A-47-E20	Contributes to Resource	128,148
568	Lehigh Ave.	N/A	Building	Domestic	Single Dwelling	N/A	Vinyl	1915	No Style	42A-47-E32	Noncontributing to Resource	128,148
571	Lehigh Ave.	N/A	Building	Domestic	Single Dwelling	N/A	Vinyl	1960	No Style	42A-47-E21	Noncontributing to Resource	108,128,148
572	Lehigh Ave.	N/A	Building	Domestic	Single Dwelling	N/A	Vinyl	1915	No Style	42A-47-E31	Contributes to Resource	128,148
573	Lehigh Ave.	N/A	Building	Domestic	Multiple Dwelling	N/A	Brick	1900	No Style	42A-47-E22	Contributes to Resource	108,128,148
575	Lehigh Ave.	N/A	Building	Domestic	Multiple Dwelling	N/A	Brick	1900	No Style	42A-47-E23	Noncontributing to Resource	108,128,148
576	Lehigh Ave.	N/A	Building	Domestic	Single Dwelling	N/A	Wood	1915	No Style	42A-47-E30	Contributes to Resource	128,148
577	Lehigh Ave.	N/A	Building	Domestic	Multiple Dwelling	N/A	Brick	1900	No Style	42A-47-E24	Contributes to Resource	108,128,148
578	Lehigh Ave.	N/A	Building	Domestic	Single Dwelling	N/A	Vinyl	1915	No Style	42A-47-E29	Noncontributing to Resource	128,148
579	Lehigh Ave.	N/A	Building	Domestic	Multiple Dwelling	N/A	Brick	1900	No Style	42A-47-E25	Contributes to Resource	108,128,148
581	Lehigh Ave.	N/A	Building	Domestic	Single Dwelling	N/A	Asphalt	1930	No Style	42A-47-E26	Contributes to Resource	108,128,148
582	Lehigh Ave.	N/A	Building	Domestic	Single Dwelling	N/A	Vinyl	1915	No Style	42A-47-E28	Noncontributing to Resource	128,148
584	Lehigh Ave.	N/A	Building	Domestic	Single Dwelling	N/A	Vinyl	1915	No Style	42A-47-E27	Contributes to Resource	128,148
602	Lehigh Ave.	N/A	Building	Domestic	Single Dwelling	N/A	Wood	1915	No Style	42A-47-C19	Contributes to Resource	128,129,148,149
604	Lehigh Ave.	N/A	Building	Domestic	Single Dwelling	N/A	Aluminum	1915	No Style	42A-47-C18	Contributes to Resource	128,129,148,149
605	Lehigh Ave.	N/A	Building	Domestic	Single Dwelling	N/A	Vinyl	1915	No Style	42A-47-C45	Contributes to Resource	108,109,128,129
606	Lehigh Ave.	N/A	Building	Domestic	Single Dwelling	N/A	Wood	1915	No Style	42A-47-C17	Contributes to Resource	128,129,148,149
607	Lehigh Ave.	N/A	Building	Domestic	Single Dwelling	N/A	Wood	1915	No Style	42A-47-C44	Contributes to Resource	108,109,128,129
608	Lehigh Ave.	N/A	Building	Domestic	Single Dwelling	N/A	Vinyl	1915	No Style	42A-47-C16	Contributes to Resource	128,129,148,149
609	Lehigh Ave.	N/A	Building	Domestic	Single Dwelling	N/A	Wood	1915	No Style	42A-47-C43	Contributes to Resource	108,109,128,129
610	Lehigh Ave.	N/A	Building	Domestic	Single Dwelling	N/A	Aluminum	1915	No Style	42A-47-C15	Contributes to Resource	128,129,148,149
611	Lehigh Ave.	N/A	Building	Domestic	Single Dwelling	N/A	Wood	1915	No Style	42A-47-C42	Contributes to Resource	108,109,128,129
612	Lehigh Ave.	N/A	Building	Domestic	Single Dwelling	N/A	Vinyl	1915	No Style	42A-47-C14	Contributes to Resource	128,129,148,149
613	Lehigh Ave.	N/A	Building	Domestic	Single Dwelling	N/A	Vinyl	1915	No Style	42A-47-C41	Contributes to Resource	108,109,128,129
614	Lehigh Ave.	N/A	Building	Domestic	Single Dwelling	N/A	Asbestos	1915	No Style	42A-47-C13	Contributes to Resource	128,129,148,149
615	Lehigh Ave.	N/A	Building	Domestic	Single Dwelling	N/A	Vinyl	1915	No Style	42A-47-C40	Contributes to Resource	108,109,128,129
616	Lehigh Ave.	N/A	Building	Domestic	Single Dwelling	N/A	Vinyl	1915	No Style	42A-47-C12	Contributes to Resource	128,129,148,149
617	Lehigh Ave.	N/A	Building	Domestic	Single Dwelling	N/A	Aluminum	1915	No Style	42A-47-C39	Contributes to Resource	108,109,128,129
618	Lehigh Ave.	N/A	Building	Domestic	Single Dwelling	N/A	Vinyl	1915	No Style	42A-47-C11	Contributes to Resource	128,129,148,149
619	Lehigh Ave.	N/A	Building	Domestic	Single Dwelling	N/A	Aluminum	1915	No Style	42A-47-C38	Contributes to Resource	108,109,128,129
620	Lehigh Ave.	N/A	Building	Domestic	Single Dwelling	N/A	Vinyl	1915	No Style	42A-47-C10	Contributes to Resource	128,129,148,149

Street Number	Street Name	Location	Resource Type	Historic Function	Historic Subfunction	Historic Name	Materials	Date of Construction	Style	Tax Parcel Number/ID Number	Contributing/Noncontributing Status	Map Sheet Number
621	Lehigh Ave.	N/A	Building	Domestic	Single Dwelling	N/A	Aluminum	1915	No Style	42A-47-C37	Contributes to Resource	108,109,128,129
622	Lehigh Ave.	N/A	Building	Domestic	Single Dwelling	N/A	Vinyl	1915	No Style	42A-47-C9	Contributes to Resource	128,129,148,149
623	Lehigh Ave.	N/A	Building	Domestic	Single Dwelling	N/A	Vinyl	1915	No Style	42A-47-C36	Noncontributing to Resource	108,109,128,129
624	Lehigh Ave.	N/A	Building	Domestic	Single Dwelling	N/A	Vinyl	1915	No Style	42A-47-C8	Contributes to Resource	128,129,148,149
625	Lehigh Ave.	N/A	Building	Domestic	Single Dwelling	N/A	Vinyl	1915	No Style	42A-47-C35	Contributes to Resource	108,109,129
626	Lehigh Ave.	N/A	Building	Domestic	Single Dwelling	N/A	Vinyl	1915	No Style	42A-47-C7	Contributes to Resource	129,149
627	Lehigh Ave.	N/A	Building	Domestic	Single Dwelling	N/A	Wood	1915	No Style	42A-47-C34	Contributes to Resource	109,129
628	Lehigh Ave.	N/A	Building	Domestic	Single Dwelling	N/A	Wood	1915	No Style	42A-47-C6	Contributes to Resource	129,149
629	Lehigh Ave.	N/A	Building	Domestic	Single Dwelling	N/A	Vinyl	1915	No Style	42A-47-C33	Contributes to Resource	109,129
630	Lehigh Ave.	N/A	Building	Domestic	Single Dwelling	N/A	Vinyl	1915	No Style	42A-47-C5	Contributes to Resource	129,149
631	Lehigh Ave.	N/A	Building	Domestic	Single Dwelling	N/A	Wood	1915	No Style	42A-47-C32	Contributes to Resource	109,129
632	Lehigh Ave.	N/A	Building	Domestic	Single Dwelling	N/A	Aluminum	1915	No Style	42A-47-C4	Contributes to Resource	129,149
633	Lehigh Ave.	N/A	Building	Domestic	Single Dwelling	N/A	Aluminum	1915	No Style	42A-47-C31	Contributes to Resource	109,129
634	Lehigh Ave.	N/A	Building	Domestic	Single Dwelling	N/A	Vinyl	1915	No Style	42A-47-C3	Noncontributing to Resource	129,149
635	Lehigh Ave.	N/A	Building	Domestic	Single Dwelling	N/A	Asbestos	1915	No Style	42A-47-C30	Contributes to Resource	109,129
636	Lehigh Ave.	N/A	Building	Domestic	Single Dwelling	N/A	Vinyl	1915	No Style	42A-47-C2	Contributes to Resource	129,149
637	Lehigh Ave.	N/A	Building	Domestic	Single Dwelling	N/A	Aluminum	1915	No Style	42A-47-C29	Contributes to Resource	109,129
638	Lehigh Ave.	N/A	Building	Domestic	Single Dwelling	N/A	Vinyl	1915	No Style	42A-47-C1	Noncontributing to Resource	129,149
639	Lehigh Ave.	N/A	Building	Domestic	Single Dwelling	N/A	Vinyl	1915	No Style	42A-47-C28	Contributes to Resource	109,129
641	Lehigh Ave.	N/A	Building	Domestic	Single Dwelling	N/A	Asphalt	1915	No Style	42A-47-C27	Noncontributing to Resource	109,110,129,130
643	Lehigh Ave.	N/A	Building	Domestic	Single Dwelling	N/A	Aluminum	1915	No Style	42A-47-C26	Contributes to Resource	109,110,129,130
645	Lehigh Ave.	N/A	Building	Domestic	Single Dwelling	N/A	Vinyl	1915	No Style	42A-47-C25	Contributes to Resource	109,110,129,130
647	Lehigh Ave.	N/A	Building	Domestic	Single Dwelling	N/A	Vinyl	1915	No Style	42A-47-C24	Contributes to Resource	109,110,129,130
649	Lehigh Ave.	N/A	Building	Domestic	Single Dwelling	N/A	Wood	1915	No Style	42A-47-C23	Noncontributing to Resource	109,110,129,130
124-126	Lehigh Ave.	N/A	Building	Domestic	Single Dwelling	N/A	Brick	1910	No Style	42A-48-N16	Noncontributing to Resource	141,142,163
149-151	Lehigh Ave.	N/A	Building	Domestic	Single Dwelling	N/A	Asbestos	1910	No Style	42A-48-P6	Contributes to Resource	122,141,142
174-176	Lehigh Ave.	N/A	Building	Domestic	Single Dwelling	N/A	Vinyl	1910	No Style	42A-48-N2	Contributes to Resource	141,142
175-177	Lehigh Ave.	N/A	Site	Domestic	Single Dwelling	N/A	N/A	N/A	No Style	42A-48-P2	Noncontributing to Resource	122
242-244	Lehigh Ave.	N/A	Building	Domestic	Single Dwelling	N/A	Vinyl	1910	No Style	42A-48-J54	Contributes to Resource	143,164
302-304	Lehigh Ave.	N/A	Building	Domestic	Multiple Dwelling	N/A	Brick	ca. 1920	No Style	42A-48-G1	Noncontributing to Resource	123,124,143,144,164,000
324-328	Lehigh Ave.	N/A	Building	Domestic	Multiple Dwelling	N/A	Vinyl	1930	No Style	42A-48-G3A	Contributes to Resource	124,144,165
338-340	Lehigh Ave.	N/A	Building	Domestic	Multiple Dwelling	N/A	Vinyl	1930	No Style	42A-48-G9,10	Contributes to Resource	124,125,144,145,165
353-355	Lehigh Ave.	N/A	Building	Domestic	Single Dwelling	N/A	Vinyl	1900	No Style	42A-48-H33	Contributes to Resource	144
358-360	Lehigh Ave.	N/A	Building	Commerce/Trade	Business	N/A	Vinyl	1900	No Style	42A-48-G16	Noncontributing to Resource	124, 125, 144 145 165 166
374-376	Lehigh Ave.	N/A	Building	Domestic	Multiple Dwelling	N/A	Aluminum	1900	No Style	42A-48-G17	Contributes to Resource	125,145
400-406	Lehigh Ave.	N/A	Building	Domestic	Multiple Dwelling	N/A	Aluminum	1900	No Style	42A-48-F8	Contributes to Resource	125,145
421-431	Lehigh Ave.	N/A	Building	Domestic	Multiple Dwelling	N/A	Brick	1970	No Style	42A-48-E38.01	Noncontributing to Resource	125,146
438-440	Lehigh Ave.	N/A	Building	Domestic	Multiple Dwelling	N/A	Vinyl	1900	No Style	42A-48-F24	Contributes to Resource	125,126,145

Street Number	Street Name	Location	Resource Type	Historic Function	Historic Subfunction	Historic Name	Materials	Date of Construction	Style	Tax Parcel Number/ID Number	Contributing/Noncontributing Status	Map Sheet Number
443-445	Lehigh Ave.	N/A	Building	Domestic	Multiple Dwelling	N/A	Vinyl	1900	No Style	42A-48-E32,33	Contributes to Resource	126,146
478-480	Lehigh Ave.	N/A	Building	Domestic	Multiple Dwelling	N/A	Concrete	1900	No Style	42A-48-F35; 42A-48-F35.01	Contributes to Resource	127, 146,147
485-487	Lehigh Ave.	N/A	Building	Commerce/Trade	Specialty Store	N/A	Asbestos	1900	No Style	42A-48-E22	Contributes to Resource	126,127,146,147
500-502	Lehigh Ave.	N/A	Building	Domestic	Single Dwelling	N/A	Asbestos	1915	No Style	42A-47-E51	Contributes to Resource	126,127,146,147
601-603	Lehigh Ave.	N/A	Building	Domestic	Multiple Dwelling	N/A	Aluminum	1915	No Style	42A-47-C46	Contributes to Resource	108,109,128,129
96-98	Lehigh Ave.	N/A	Building	Domestic	Single Dwelling	N/A	Vinyl	1900	No Style	42A-48-N22	Contributes to Resource	140,141,161,162
350	Lehigh Ave	N/A	Building	Domestic	Multiple Dwelling	N/A	Vinyl	1900	No Style	42A-48-G12	Contributes to Resource	124 125 144 145 165, 166
434	Lehigh Ave	N/A	Building	Domestic	Multiple Dwelling	N/A	Vinyl	1900	No Style	42A-48-F23.01	Contributes to Resource	146
512	Lehigh Ave	N/A	Building	Domestic	Multiple Dwelling	N/A	Vinyl	1900	No Style	42A-47-E48,03	Noncontributing to Resource	127,147
403	Lehigh Ave.	N/A	Building	Domestic	Single Dwelling	N/A	Aluminum	ca. 1920	No Style	42A-48-E45	Contributes to Resource	125,145
450	Lehigh Ave.	N/A	Building	Domestic	Single Dwelling	N/A	Vinyl	ca. 1980	No Style	42A-48-F27	Noncontributing to Resource	126,146
417-423	Lehigh Ave.	N/A	Site	Domestic	Single Dwelling	N/A	N/A	N/A	N/A	42A-48-E38	Noncontributing to Resource	125,126,145,146
N/A	Lehigh Ave.	Lehigh Avenue between 5th and 6th	Site	Domestic	Single Dwelling	N/A	N/A	N/A	No Style	42A-47-E14; 42A-47-E14.01; 42A-47-E15; 42A-	Noncontributing to Resource	127,128,147,147,148
358	Lehigh Ave.	N/A	Building	Domestic	Single Dwelling	N/A	Vinyl	ca. 1920	No Style	42A-48-G15	Contributes to Resource	124 125 144 145 165 166
323	Lehigh Ave. Rear	N/A	Building	Domestic	Secondary Structure	N/A	Concrete	ca. 1940	No Style	42A-48-H23	Noncontributing to Resource	144
1	Mauch Chunk Rd.	N/A	Building	Transportation	Rail-Related	Central Railroad of New Jersey Train Station	Stone	1910	No Style	42A-48-P64,01	Contributes to Resource	80,100,120
543	Mauch Chunk Rd.	N/A	Building	Domestic	Single Dwelling	N/A	Vinyl	1910	No Style	42A-49-A19	Contributes to Resource	59,80
545	Mauch Chunk Rd.	N/A	Building	Domestic	Single Dwelling	N/A	Vinyl	1910	No Style	42A-49-A20	Contributes to Resource	59,80
547	Mauch Chunk Rd.	N/A	Building	Domestic	Single Dwelling	N/A	Vinyl	1910	No Style	42A-49-A21	Noncontributing to Resource	58,59,79,80
548	Mauch Chunk Rd.	N/A	Building	Commerce/Trade	Restaurant	N/A	Concrete	1990	No Style	42A-49-A17	Noncontributing to Resource	79,80,100
549	Mauch Chunk Rd.	N/A	Building	Domestic	Single Dwelling	N/A	Vinyl	1910	No Style	42A-49-A22	Noncontributing to Resource	58,59,79,80
551	Mauch Chunk Rd.	N/A	Building	Domestic	Single Dwelling	N/A	Stucco	1910	No Style	42A-49-A23	Noncontributing to Resource	58,59,79,80
553	Mauch Chunk Rd.	N/A	Building	Domestic	Single Dwelling	N/A	Stucco	1910	No Style	42A-49-A24	Noncontributing to Resource	58,59,79,80
555	Mauch Chunk Rd.	N/A	Building	Domestic	Single Dwelling	N/A	Stucco	1910	No Style	42A-49-A25	Contributes to Resource	58,59,79,80
557	Mauch Chunk Rd.	N/A	Building	Domestic	Single Dwelling	N/A	Stucco	1910	No Style	42A-49-A25	Contributes to Resource	58,59,79,80
559	Mauch Chunk Rd.	N/A	Building	Domestic	Single Dwelling	N/A	Stucco	1910	No Style	42A-49-A25	Contributes to Resource	58
561	Mauch Chunk Rd.	N/A	Building	Domestic	Single Dwelling	N/A	Stucco	1910	No Style	42A-49-A25	Contributes to Resource	58
564	Mauch Chunk Rd.	N/A	Building	Domestic	Single Dwelling	N/A	Asbestos	1912	No Style	42A-49-A14	Contributes to Resource	58,59,79,80
566	Mauch Chunk Rd.	N/A	Building	Domestic	Single Dwelling	N/A	Wood	1912	No Style	42A-49-A13	Contributes to Resource	58,59,79,80
568	Mauch Chunk Rd.	N/A	Building	Domestic	Single Dwelling	N/A	Vinyl	1912	No Style	42A-49-A12	Contributes to Resource	58,59,79,80
569	Mauch Chunk Rd.	N/A	Building	Domestic	Multiple Dwelling	N/A	Vinyl	1910	No Style	42A-49-A26,26.01,27	Noncontributing to Resource	58,59,79,80
570	Mauch Chunk Rd.	N/A	Building	Domestic	Single Dwelling	N/A	Wood	1912	No Style	42A-49-A11	Contributes to Resource	58,59,79,80
572	Mauch Chunk Rd.	N/A	Building	Domestic	Single Dwelling	N/A	Asbestos	1912	No Style	42A-49-A10	Contributes to Resource	58,59,79,80
574	Mauch Chunk Rd.	N/A	Building	Domestic	Single Dwelling	N/A	Vinyl	1912	No Style	42A-49-A9	Contributes to Resource	58,59,79,80
576	Mauch Chunk Rd.	N/A	Building	Domestic	Single Dwelling	N/A	Wood	1912	No Style	42A-49-A8	Contributes to Resource	58,79,80
578	Mauch Chunk Rd.	N/A	Building	Domestic	Single Dwelling	N/A	Vinyl	1912	No Style	42A-49-A7	Noncontributing to Resource	58,79,80
580	Mauch Chunk Rd.	N/A	Building	Domestic	Single Dwelling	N/A	Stone	1912	No Style	42A-49-A6	Noncontributing to Resource	58,79,80
581	Mauch Chunk Rd.	N/A	Building	Domestic	Single Dwelling	N/A	Vinyl	1910	No Style	42A-49-A33	Noncontributing to Resource	58,79,80

Street Number	Street Name	Location	Resource Type	Historic Function	Historic Subfunction	Historic Name	Materials	Date of Construction	Style	Tax Parcel Number/ID Number	Contributing/Noncontributing Status	Map Sheet Number
582	Mauch Chunk Rd.	N/A	Building	Domestic	Single Dwelling	N/A	Wood	1912	No Style	42A-49-A5	Contributes to Resource	58,79,80
583	Mauch Chunk Rd.	N/A	Building	Commerce/Trade	Business	N/A	Vinyl	1910	No Style	42A-49-A34	Noncontributing to Resource	58,79,80
584	Mauch Chunk Rd.	N/A	Building	Domestic	Single Dwelling	N/A	Vinyl	1912	No Style	42A-49-A4	Contributes to Resource	58,79,80
586	Mauch Chunk Rd.	N/A	Building	Domestic	Single Dwelling	N/A	Vinyl	1912	No Style	42A-49-A3	Contributes to Resource	58,79,80
588	Mauch Chunk Rd.	N/A	Building	Domestic	Single Dwelling	N/A	Vinyl	1912	No Style	42A-49-A2	Noncontributing to Resource	58,79,80
590	Mauch Chunk Rd.	N/A	Building	Domestic	Single Dwelling	N/A	Vinyl	1912	No Style	42A-49-A1	Noncontributing to Resource	57,58,79,80
591	Mauch Chunk Rd.	N/A	Building	Domestic	Single Dwelling	N/A	Stucco	1910	No Style	42A-49-A35	Contributes to Resource	28,29,41,42,43,57,58,79
592	Mauch Chunk Rd.	N/A	Building	Domestic	Single Dwelling	N/A	Wood	1912	No Style	42A-49-C1	Noncontributing to Resource	57,58,79
594	Mauch Chunk Rd.	N/A	Building	Domestic	Single Dwelling	N/A	Vinyl	1912	No Style	42A-49-C2	Contributes to Resource	57,58,79
596	Mauch Chunk Rd.	N/A	Building	Domestic	Single Dwelling	N/A	Vinyl	1912	No Style	42A-49-C3	Noncontributing to Resource	57,58,79
598	Mauch Chunk Rd.	N/A	Building	Domestic	Single Dwelling	N/A	Vinyl	1912	No Style	42A-49-C4	Contributes to Resource	57,58,79
600	Mauch Chunk Rd.	N/A	Building	Domestic	Single Dwelling	N/A	Wood	1912	No Style	42A-49-C5	Contributes to Resource	57,58,79
602	Mauch Chunk Rd.	N/A	Building	Domestic	Single Dwelling	N/A	Vinyl	1912	No Style	42A-49-C6	Contributes to Resource	57,58,79
604	Mauch Chunk Rd.	N/A	Building	Domestic	Single Dwelling	N/A	Wood	1912	No Style	42A-49-C7	Contributes to Resource	57,58,79
606	Mauch Chunk Rd.	N/A	Building	Domestic	Single Dwelling	N/A	Vinyl	1912	No Style	42A-49-C8	Noncontributing to Resource	57,58,79
608	Mauch Chunk Rd.	N/A	Building	Domestic	Single Dwelling	N/A	Wood	1912	No Style	42A-49-C9	Contributes to Resource	57,58,79
610	Mauch Chunk Rd.	N/A	Building	Domestic	Single Dwelling	N/A	Vinyl	1912	No Style	42A-49-C10	Noncontributing to Resource	57,58,79
612	Mauch Chunk Rd.	N/A	Building	Domestic	Single Dwelling	N/A	Vinyl	1912	No Style	42A-49-C11	Noncontributing to Resource	57,58,79
613	Mauch Chunk Rd.	N/A	Building	Domestic	Hotel	N/A	Vinyl	1910	No Style	42A-49-A36; 42A-49-A36.01	Noncontributing to Resource	28,29,41,42,57,58,79
614	Mauch Chunk Rd.	N/A	Building	Domestic	Single Dwelling	N/A	Aluminum	1912	No Style	42A-49-C13	Contributes to Resource	57,58,79
615	Mauch Chunk Rd.	N/A	Building	Domestic	Single Dwelling	N/A	Aluminum	1910	No Style	42A-49-D9A	Noncontributing to Resource	41,42,57,58,79
616	Mauch Chunk Rd.	N/A	Building	Domestic	Single Dwelling	N/A	Vinyl	1912	No Style	42A-49-C14	Noncontributing to Resource	57,79
618	Mauch Chunk Rd.	N/A	Building	Domestic	Single Dwelling	N/A	Asbestos	1912	No Style	42A-49-C15	Noncontributing to Resource	57,79
620	Mauch Chunk Rd.	N/A	Building	Domestic	Single Dwelling	N/A	Asbestos	1912	No Style	42A-49-C16	Contributes to Resource	57,79
622	Mauch Chunk Rd.	N/A	Building	Domestic	Single Dwelling	N/A	Vinyl	1912	No Style	42A-49-C17	Noncontributing to Resource	57,79
624	Mauch Chunk Rd.	N/A	Building	Domestic	Single Dwelling	N/A	Vinyl	1912	No Style	42A-49-C18	Contributes to Resource	57,79
626	Mauch Chunk Rd.	N/A	Building	Domestic	Single Dwelling	N/A	Asphalt	1912	No Style	42A-49-C19	Contributes to Resource	57,79
628	Mauch Chunk Rd.	N/A	Building	Domestic	Single Dwelling	N/A	Vinyl	1912	No Style	42A-49-C20	Noncontributing to Resource	56,57,79
629	Mauch Chunk Rd.	N/A	Building	Domestic	Single Dwelling	N/A	Vinyl	1910	No Style	42A-49-D7	Noncontributing to Resource	41,42,57
630	Mauch Chunk Rd.	N/A	Building	Domestic	Single Dwelling	N/A	Vinyl	1912	No Style	42A-49-C21	Contributes to Resource	56,57
631	Mauch Chunk Rd.	N/A	Building	Domestic	Single Dwelling	N/A	Vinyl	1910	No Style	42A-49-D7.01	Noncontributing to Resource	40,41,42,56,57
632	Mauch Chunk Rd.	N/A	Building	Domestic	Single Dwelling	N/A	Vinyl	1912	No Style	42A-49-C22	Contributes to Resource	56,57
633	Mauch Chunk Rd.	N/A	Building	Domestic	Single Dwelling	N/A	Vinyl	1912	No Style	42A-49-D6	Contributes to Resource	40,41,56,57
634	Mauch Chunk Rd.	N/A	Building	Domestic	Single Dwelling	N/A	Vinyl	1912	No Style	42A-49-C23	Contributes to Resource	56,57
635	Mauch Chunk Rd.	N/A	Building	Domestic	Single Dwelling	N/A	Shingle	1912	No Style	42A-49-D5	Noncontributing to Resource	40,41,57
636	Mauch Chunk Rd.	N/A	Building	Domestic	Single Dwelling	N/A	Vinyl	1912	No Style	42A-49-C24	Contributes to Resource	56,57
638	Mauch Chunk Rd.	N/A	Building	Domestic	Single Dwelling	N/A	Vinyl	1912	No Style	42A-49-C25	Contributes to Resource	56,57
640	Mauch Chunk Rd.	N/A	Building	Domestic	Single Dwelling	N/A	Vinyl	1912	No Style	42A-49-C26	Contributes to Resource	56,57

Street Number	Street Name	Location	Resource Type	Historic Function	Historic Subfunction	Historic Name	Materials	Date of Construction	Style	Tax Parcel Number/ID Number	Contributing/Noncontributing Status	Map Sheet Number
641	Mauch Chunk Rd.	N/A	Building	Domestic	Single Dwelling	N/A	Shingle	1920	No Style	42A-49-D4	Noncontributing to Resource	40,41,56,57
642	Mauch Chunk Rd.	N/A	Building	Domestic	Single Dwelling	N/A	Vinyl	1912	No Style	42A-49-C27	Noncontributing to Resource	56,57
644	Mauch Chunk Rd.	N/A	Building	Domestic	Single Dwelling	N/A	Vinyl	1912	No Style	42A-49-C28	Noncontributing to Resource	56,57
646	Mauch Chunk Rd.	N/A	Building	Domestic	Single Dwelling	N/A	Vinyl	1912	No Style	42A-49-C29	Contributes to Resource	56,57
648	Mauch Chunk Rd.	N/A	Building	Domestic	Single Dwelling	N/A	Vinyl	1912	No Style	42A-49-C30	Contributes to Resource	56,57
650	Mauch Chunk Rd.	N/A	Building	Domestic	Single Dwelling	N/A	Vinyl	1912	No Style	42A-49-C31	Contributes to Resource	56,57
651	Mauch Chunk Rd.	N/A	Building	Domestic	Single Dwelling	N/A	Vinyl	1990	No Style	42A-49-D3	Noncontributing to Resource	40,41,56,57
652	Mauch Chunk Rd.	N/A	Building	Domestic	Single Dwelling	N/A	Vinyl	1912	No Style	42A-49-C32	Contributes to Resource	56,57
654	Mauch Chunk Rd.	N/A	Building	Domestic	Single Dwelling	N/A	Asbestos	1912	No Style	42A-49-C33	Noncontributing to Resource	56
656	Mauch Chunk Rd.	N/A	Building	Domestic	Single Dwelling	N/A	Vinyl	1912	No Style	42A-49-C34.04	Contributes to Resource	56
658	Mauch Chunk Rd.	N/A	Building	Domestic	Single Dwelling	N/A	Vinyl	1912	No Style	42A-49-C34.02	Contributes to Resource	56
660	Mauch Chunk Rd.	N/A	Building	Domestic	Single Dwelling	N/A	Asbestos	1912	No Style	42A-49-C34.03	Contributes to Resource	56
662	Mauch Chunk Rd.	N/A	Building	Domestic	Single Dwelling	N/A	Wood	1912	No Style	42A-49-C34	Contributes to Resource	56
664	Mauch Chunk Rd.	N/A	Building	Domestic	Single Dwelling	N/A	Vinyl	1912	No Style	42A-49-C34.01	Noncontributing to Resource	56
666	Mauch Chunk Rd.	N/A	Building	Domestic	Single Dwelling	N/A	Vinyl	1912	No Style	42A-49-C35	Contributes to Resource	56
668	Mauch Chunk Rd.	N/A	Building	Domestic	Single Dwelling	N/A	Vinyl	1912	No Style	42A-49-C36	Noncontributing to Resource	55,56
670	Mauch Chunk Rd.	N/A	Building	Domestic	Single Dwelling	N/A	Aluminum	1912	No Style	42A-49-C37	Noncontributing to Resource	55,56
672	Mauch Chunk Rd.	N/A	Building	Domestic	Single Dwelling	N/A	Wood	1912	No Style	42A-49-C38	Contributes to Resource	55,56
674	Mauch Chunk Rd.	N/A	Building	Domestic	Single Dwelling	N/A	Vinyl	1912	No Style	42A-49-C39	Noncontributing to Resource	55,56
676	Mauch Chunk Rd.	N/A	Building	Domestic	Single Dwelling	N/A	Vinyl	1912	No Style	42A-49-C40	Noncontributing to Resource	55,56
678	Mauch Chunk Rd.	N/A	Building	Domestic	Single Dwelling	N/A	Vinyl	1912	No Style	42A-49-C41	Noncontributing to Resource	55,56
682	Mauch Chunk Rd.	N/A	Building	Domestic	Single Dwelling	N/A	Vinyl	1912	No Style	42A-49-C42	Noncontributing to Resource	55,56
688	Mauch Chunk Rd.	N/A	Building	Domestic	Single Dwelling	N/A	Vinyl	1912	No Style	42A-49-C43	Noncontributing to Resource	55,56
694	Mauch Chunk Rd.	N/A	Building	Domestic	Single Dwelling	N/A	Vinyl	1912	No Style	42A-49-C44	Contributes to Resource	55,56
700	Mauch Chunk Rd.	N/A	Building	Domestic	Single Dwelling	N/A	Vinyl	1912	No Style	42A-49-C45	Noncontributing to Resource	55,56
706	Mauch Chunk Rd.	N/A	Building	Domestic	Single Dwelling	N/A	Vinyl	1912	No Style	42A-49-C46	Contributes to Resource	55
712	Mauch Chunk Rd.	N/A	Building	Domestic	Single Dwelling	N/A	Wood	1912	No Style	42A-49-C47	Contributes to Resource	55,56
718	Mauch Chunk Rd.	N/A	Building	Domestic	Single Dwelling	N/A	Vinyl	1912	No Style	42A-49-C48	Contributes to Resource	55,56
724	Mauch Chunk Rd.	N/A	Building	Domestic	Single Dwelling	N/A	Wood	1912	No Style	42A-49-C49	Noncontributing to Resource	55
730	Mauch chunk Rd.	N/A	Building	Domestic	Single Dwelling	N/A	Vinyl	1912	No Style	42A-49-C50	Contributes to Resource	55
736	Mauch Chunk Rd.	N/A	Building	Domestic	Single Dwelling	N/A	Vinyl	1912	No Style	42A-49-C51	Noncontributing to Resource	55
744	Mauch Chunk Rd.	N/A	Building	Domestic	Single Dwelling	N/A	Concrete	1912	No Style	42A-49-E1	Contributes to Resource	55
748	Mauch Chunk Rd.	N/A	Building	Domestic	Single Dwelling	N/A	Wood	1912	No Style	42A-49-E2	Contributes to Resource	55
752	Mauch Chunk Rd.	N/A	Building	Domestic	Single Dwelling	N/A	Aluminum	1912	No Style	42A-49-E3	Noncontributing to Resource	54,55
756	Mauch Chunk Rd.	N/A	Building	Domestic	Single Dwelling	N/A	Asbestos	1912	No Style	42A-49-E4	Noncontributing to Resource	54,55
760	Mauch Chunk Rd.	N/A	Building	Domestic	Single Dwelling	N/A	Asbestos	1912	No Style	42A-49-E5	Noncontributing to Resource	54,55
764	Mauch Chunk Rd.	N/A	Building	Domestic	Single Dwelling	N/A	Vinyl	1912	No Style	42A-49-E6	Contributes to Resource	54,55
768	Mauch Chunk Rd.	N/A	Building	Domestic	Single Dwelling	N/A	Vinyl	1912	No Style	42A-49-E7	Contributes to Resource	54,55

Street Number	Street Name	Location	Resource Type	Historic Function	Historic Subfunction	Historic Name	Materials	Date of Construction	Style	Tax Parcel Number/ID Number	Contributing/Noncontributing Status	Map Sheet Number
772	Mauch Chunk Rd.	N/A	Building	Domestic	Single Dwelling	N/A	Vinyl	1912	No Style	42A-49-E8	Contributes to Resource	54,55
776	Mauch Chunk Rd.	N/A	Building	Domestic	Single Dwelling	N/A	Vinyl	1912	No Style	42A-49-E9	Contributes to Resource	54,55
780	Mauch Chunk Rd.	N/A	Building	Domestic	Single Dwelling	N/A	Vinyl	1912	No Style	42A-49-E10	Contributes to Resource	54,55
784	Mauch Chunk Rd.	N/A	Building	Domestic	Single Dwelling	N/A	Vinyl	1912	No Style	42A-49-E11	Contributes to Resource	54,55
788	Mauch Chunk Rd.	N/A	Building	Domestic	Single Dwelling	N/A	Vinyl	1912	No Style	42A-49-E12	Contributes to Resource	54,55
792	Mauch Chunk Rd.	N/A	Building	Domestic	Single Dwelling	N/A	Brick	1912	No Style	42A-49-E13	Contributes to Resource	54,55
796	Mauch Chunk Rd.	N/A	Building	Domestic	Single Dwelling	N/A	Vinyl	1912	No Style	42A-49-E14	Contributes to Resource	54,55
800	Mauch Chunk Rd.	N/A	Building	Domestic	Single Dwelling	N/A	Aluminum	1912	No Style	42A-49-E15	Contributes to Resource	54,55
804	Mauch Chunk Rd.	N/A	Building	Domestic	Single Dwelling	N/A	Aluminum	1912	No Style	42A-49-E16	Contributes to Resource	54,55
808	Mauch Chunk Rd.	N/A	Building	Domestic	Single Dwelling	N/A	Vinyl	1912	No Style	42A-49-E17	Contributes to Resource	54
812	Mauch Chunk Rd.	N/A	Building	Domestic	Single Dwelling	N/A	Vinyl	1912	No Style	42A-49-E18	Noncontributing to Resource	54
816	Mauch Chunk Rd.	N/A	Building	Domestic	Single Dwelling	N/A	Aluminum	1912	No Style	42A-49-E19	Contributes to Resource	54
820	Mauch Chunk Rd.	N/A	Building	Domestic	Single Dwelling	N/A	Wood	1912	No Style	42A-49-E20	Contributes to Resource	54
826	Mauch Chunk Rd.	N/A	Building	Domestic	Single Dwelling	N/A	Vinyl	1912	No Style	42A-49-E22	Contributes to Resource	54
832	Mauch Chunk Rd.	N/A	Building	Domestic	Single Dwelling	N/A	Vinyl	1912	No Style	42A-49-E23	Contributes to Resource	53,54
834	Mauch Chunk Rd.	N/A	Building	Domestic	Single Dwelling	N/A	Vinyl	1912	No Style	42A-49-E21	Noncontributing to Resource	54
836	Mauch Chunk Rd.	N/A	Building	Domestic	Single Dwelling	N/A	Wood	1912	No Style	42A-49-E24	Contributes to Resource	53,54
840	Mauch Chunk Rd.	N/A	Building	Domestic	Single Dwelling	N/A	Asbestos	1912	No Style	42A-49-E25	Contributes to Resource	53,54
844	Mauch Chunk Rd.	N/A	Building	Domestic	Single Dwelling	N/A	Vinyl	1912	No Style	42A-49-E26	Contributes to Resource	53,54
854	Mauch Chunk Rd.	N/A	Building	Domestic	Single Dwelling	N/A	Vinyl	1912	No Style	42A-49-E27	Noncontributing to Resource	53,54
858	Mauch Chunk Rd.	N/A	Building	Domestic	Single Dwelling	N/A	Vinyl	1912	No Style	42A-49-E28	Noncontributing to Resource	53,54
862	Mauch Chunk Rd.	N/A	Building	Domestic	Single Dwelling	N/A	Vinyl	1912	No Style	42A-49-E29	Contributes to Resource	53,54
868	Mauch Chunk Rd.	N/A	Building	Domestic	Single Dwelling	N/A	Vinyl	1912	No Style	42A-49-E30	Noncontributing to Resource	53,54
870	Mauch Chunk Rd.	N/A	Building	Domestic	Single Dwelling	N/A	Wood	1912	No Style	42A-49-E31	Contributes to Resource	53,54
872	Mauch Chunk Rd.	N/A	Building	Domestic	Single Dwelling	N/A	Aluminum	1912	No Style	42A-49-E32	Contributes to Resource	53,54
874	Mauch Chunk Rd.	N/A	Building	Domestic	Single Dwelling	N/A	Wood	1912	No Style	42A-49-E33	Contributes to Resource	53,54
876	Mauch Chunk Rd.	N/A	Building	Domestic	Single Dwelling	N/A	Vinyl	1912	No Style	42A-49-E34	Contributes to Resource	53,54
895	Mauch Chunk Rd.	N/A	Building	Commerce/Trade	Business	N/A	Aluminum	1900	No Style	42A-49-H4.01	Noncontributing to Resource	37,53
897	Mauch Chunk Rd.	N/A	Building	Domestic	Single Dwelling	N/A	Brick	1913	No Style	42A-49-H5	Contributes to Resource	37,53
571-573	Mauch Chunk Rd.	N/A	Building	Domestic	Single Dwelling	N/A	Stone	1860	No Style	42A-49-A28	Noncontributing to Resource	58,59,29,80
867-869	Mauch Chunk Rd.	N/A	Building	Domestic	Single Dwelling	N/A	Stucco	1850	No Style	42A-49-H1	Noncontributing to Resource	37,38,53,54
867-869	Mauch Chunk Rd.	N/A	Building	Domestic	Single Dwelling	N/A	Stucco	1850	No Style	42A-49-H2	Noncontributing to Resource	37,38,53,54
877-883	Mauch Chunk Rd.	N/A	Building	Agriculture/Subsistence	Agricultural Outbuilding	Barn	Shingle	1850	No Style	42A-49-H3	Noncontributing to Resource	37,53
N/A	N/A	Over Mauch Chunk Rd. northeast of I	Structure	Transportation	Rail-Related	N/A	Steel	1910	No Style	BR 1	Contributes to Resource	100
N/A	N/A	On the south side of the Aquashicola	Building	Industry/Processing/Extraction	Manufacturing Facility	Building P	Brick	ca.1980	No Style	42A-47-B3	Noncontributing to Resource	132
N/A	N/A	On the south side of the Aquashicola	Building	Industry/Processing/Extraction	Industrial Storage	Building AA	Steel	ca.1985	No Style	42A-47-B3	Noncontributing to Resource	153
N/A	N/A	Kramer Lane Over Aquashicola Creek	Structure	Transportation	Road-related (vehicular)	N/A	Steel	1912	No Style	BR 6	Contributes to Resource	94,114
N/A	N/A	On the south side of the Aquashicola	Building	Industry/Processing/Extraction	Industrial Storage	Building G	Brick	ca. 1950	No Style	42A-47-B3	Contributes to Resource	104,149

Street Number	Street Name	Location	Resource Type	Historic Function	Historic Subfunction	Historic Name	Materials	Date of Construction	Style	Tax Parcel Number/ID Number	Contributing/Noncontributing Status	Map Sheet Number
N/A	N/A	On the south side of the Aquashicola	Building	Industry/Processing/Extraction	Industrial Storage	Building V	Steel	ca. 1985	No Style	42A-47-B3	Noncontributing to Resource	113,133
N/A	N/A	On the south side of the Aquashicola	Building	Industry/Processing/Extraction	Industrial Storage	Building CC	Steel	1912	No Style	42A-47-B3	Contributes to Resource	114,134
N/A	N/A	On the south side of the Aquashicola	Building	Industry/Processing/Extraction	Industrial Storage	Building PP	Steel	1912	No Style	42A-47-B3	Contributes to Resource	115,134
N/A	N/A	On the south side of the Aquashicola Creek in the southeast corner of the district.	Building	Industry/Processing/Extraction	Industrial Storage	Building NN	Steel	ca. 1985	No Style	42A-47-B3	Noncontributing to Resource	115,134
N/A	N/A	On the south side of the Aquashicola Creek in the southeast corner of the district.	Building	Industry/Processing/Extraction	Industrial Storage	Building OO	Steel	ca. 1985	No Style	42A-47-B3	Noncontributing to Resource	115,134
N/A	N/A	On the south side of the Aquashicola	Building	Industry/Processing/Extraction	Manufacturing Facility	Fanhouse (Building Q)	Steel	1912	No Style	42A-47-B3	Contributes to Resource	132,152
N/A	N/A	On the south side of the Aquashicola Creek in the southeast corner of the district.	Building	Industry/Processing/Extraction	Industrial Storage	Fan House (Building U)	Steel	1912	No Style	42A-47-B3	Contributes to Resource	133,152
N/A	N/A	On the south side of the Aquashicola Creek in the southeast corner of the district.	Building	Industry/Processing/Extraction	Industrial Storage	Building KK	Steel	ca. 1985	No Style	42A-47-B3	Noncontributing to Resource	134,154
N/A	N/A	On the south side of the Aquashicola Creek in the southeast corner of the district.	Building	Industry/Processing/Extraction	Manufacturing Facility	Building HH	Steel	1912	No Style	42A-47-B3	Contributes to Resource	134,155
N/A	N/A	On the south side of the Aquashicola Creek in the southeast corner of the district.	Building	Industry/Processing/Extraction	Industrial Storage	Building H	Brick	ca. 1950	No Style	42A-47-B3	Contributes to Resource	149,170
N/A	N/A	On the south side of the Aquashicola Creek in the southeast corner of the district.	Building	Industry/Processing/Extraction	Industrial Storage	Building F	Brick	ca. 1970	No Style	42A-47-B3	Noncontributing to Resource	149,170
N/A	N/A	On the south side of the Aquashicola Creek in the southeast corner of the district.	Building	Industry/Processing/Extraction	Industrial Storage	Building VV	Steel	ca. 1950	No Style	42A-47-B3	Contributes to Resource	95,115,116
N/A	N/A	On the south side of the Aquashicola Creek in the southeast corner of the district.	Building	Industry/Processing/Extraction	Industrial Storage	Building DDD	Steel	1912	No Style	42A-47-B3	Contributes to Resource	97,117,118
N/A	N/A	On the south side of the Aquashicola Creek in the southeast corner of the district.	Building	Commerce/Trade	Business	Building Y	Brick	1912	No Style	42A-47-B3	Contributes to Resource	113,133,134
N/A	N/A	East of 3rd St. and Lehigh Avenue Intersection	Structure	Transportation	Rail-Related	N/A	Iron	1910	No Style	BR 5	Contributes to Resource	124,143,144
N/A	N/A	On the south side of the Aquashicola Creek in the southeast corner of the district.	Building	Industry/Processing/Extraction	Industrial Storage	Building QQ	Steel	ca. 1985	No Style	42A-47-B3	Noncontributing to Resource	135,155,176
N/A	N/A	On the south side of the Aquashicola Creek in the southeast corner of the district.	Building	Industry/Processing/Extraction	Manufacturing Facility	Ore Roasters (Building XX)	Steel	1912	No Style	42A-47-B3	Contributes to Resource	136,137,157
N/A	N/A	On the south side of the Aquashicola Creek in the southeast corner of the district.	Building	Industry/Processing/Extraction	Industrial Storage	Building C	Brick	1912	No Style	42-47-B3	Contributes to Resource	149,169,170
N/A	N/A	On the south side of the Aquashicola	Building	Industry/Processing/Extraction	Industrial Storage	Building ZZ	Steel	1912	No Style	42A-47-B3	Contributes to Resource	156,157,177
N/A	N/A	On the south side of the Aquashicola	Building	Industry/Processing/Extraction	Industrial Storage	Building A	Brick	1912	No Style	42A-47-B3	Contributes to Resource	170,183,184
N/A	N/A	On the south side of the Aquashicola	Building	Industry/Processing/Extraction	Industrial Storage	Building SS	Steel	1912	No Style	42A-47-B3	Contributes to Resource	96,115,116,136
N/A	N/A	Over Mauch Chunk Road south of 1	Structure	Transportation	Rail-Related	N/A	Steel	1924	No Style	BR 2	Contributes to Resource	100,101,120,121
N/A	N/A	West of 3rd St. and Delaware Avenue	Structure	Transportation	Rail-Related	N/A	Iron	1910	No Style	BR 3	Contributes to Resource	103,104,123,124

Street Number	Street Name	Location	Resource Type	Historic Function	Historic Subfunction	Historic Name	Materials	Date of Construction	Style	Tax Parcel Number/ID Number	Contributing/Noncontributing Status	Map Sheet Number
N/A	N/A	On the south side of the Aquashicola	Building	Industry/Processing/Extraction	Industrial Storage	Building K	Brick	1912	No Style	42A-47-B3	Contributes to Resource	111,112,131,132
N/A	N/A	On the south side of the Aquashicola	Building	Industry/Processing/Extraction	Manufacturing Facility	Baghouse 1 (Building O)	Steel	1912	No Style	42A-47-B3	Contributes to Resource	112,113,131,133
N/A	N/A	On the south side of the Aquashicola	Building	Industry/Processing/Extraction	Industrial Storage	Building FF	Steel	1912	No Style	42A-47-B3	Contributes to Resource	114,115,134,135
N/A	N/A	South of 3rd Street and Delaware Avenue	Structure	Transportation	Rail-Related	N/A	Iron	1910	No Style	BR 4	Contributes to Resource	123,124,143,144
N/A	N/A	On the south side of the Aquashicola	Building	Industry/Processing/Extraction	Industrial Storage	Building L	Brick	1912	No Style	42A-47-B3	Contributes to Resource	131,132,151,152
N/A	N/A	On the south side of the Aquashicola	Building	Industry/Processing/Extraction	Industrial Storage	Building M	Brick	ca. 1950	No Style	42A-47-B3	Contributes to Resource	131,132,151,152
N/A	N/A	On the south side of the Aquashicola	Building	Industry/Processing/Extraction	Manufacturing Facility	Furnace (Building R)	Steel	1912	No Style	42A-47-B3	Contributes to Resource	131,132,151,152
N/A	N/A	On the south side of the Aquashicola	Building	Industry/Processing/Extraction	Industrial Storage	Fry Rooms/Cooperage (Building T)	Brick	1912	No Style	42A-47-B3	Contributes to Resource	132,133,152,153
N/A	N/A	On the south side of the Aquashicola	Building	Industry/Processing/Extraction	Manufacturing Facility	Storage (Building W)	Steel	ca. 1985	No Style	42A-47-B3	Noncontributing to Resource	133,153,174,175
N/A	N/A	On the south side of the Aquashicola	Building	Industry/Processing/Extraction	Manufacturing Facility	Electric Spiegel Furnaces (Building II)	Steel	1912	No Style	42A-47-B3	Contributes to Resource	134,135,155,178
N/A	N/A	On the south side of the Aquashicola	Building	Industry/Processing/Extraction	Industrial Storage	Building E	Brick	ca.1970	No Style	42A-47-B3	Noncontributing to Resource	148,149,169,169
N/A	N/A	On the south side of the Aquashicola	Building	Industry/Processing/Extraction	Industrial Storage	Building D	Brick	ca.1970	No Style	42A-47-B3	Noncontributing to Resource	148,149,169,170
N/A	N/A	On the south side of the Aquashicola	Building	Industry/Processing/Extraction	Industrial Storage	Building LL	Steel	ca.1985	No Style	42A-47-B3	Noncontributing to Resource	154,155,175,176
N/A	N/A	On the south side of the Aquashicola	Building	Industry/Processing/Extraction	Industrial Storage	Building MM	Steel	ca. 1985	No Style	42A-47-B3	Noncontributing to Resource	154,155,175,176
N/A	N/A	On the south side of the Aquashicola	Building	Industry/Processing/Extraction	Manufacturing Facility	Building YY	Steel	ca. 1950	No Style	42A-47-B3	Contributes to Resource	156,157,177,178
N/A	N/A	On the south side of the Aquashicola	Building	Industry/Processing/Extraction	Industrial Storage	Store House 1-3 (Building N)	Steel	1912	No Style	42A-47-B3	Contributes to Resource	111,112,113,131,132
N/A	N/A	On the south side of the Aquashicola	Building	Industry/Processing/Extraction	Manufacturing Facility	Waelz Oxide Baghouse (Building BB)	Steel	1912	No Style	42A-47-B3	Contributes to Resource	113,114,133,134,135
N/A	N/A	On the south side of the Aquashicola	Building	Industry/Processing/Extraction	Industrial Storage	Building Z	Steel	1912	No Style	42A-47-B3	Contributes to Resource	113,133,134,153,154
N/A	N/A	On the south side of the Aquashicola	Building	Industry/Processing/Extraction	Industrial Storage	Building HHH	Steel	ca. 1980	No Style	42A-47-B3	Noncontributing to Resource	117,118,137,138,158
N/A	N/A	On the south side of the Aquashicola	Building	Industry/Processing/Extraction	Industrial Storage	Building WW	Steel	ca. 1950	No Style	42A-47-B3	Contributes to Resource	117,136,137,156,157
N/A	N/A	Northeast of Intersection of Fifth	Site	Domestic	Single Dwelling	N/A	N/A	N/A	No Style	42A-47-E1	Noncontributing to Resource	126,127,128,146,147
N/A	N/A	On the south side of the Aquashicola	Building	Industry/Processing/Extraction	Manufacturing Facility	Waelz Kilns (Building JJ)	Steel	1912	No Style	42A-47-B3	Contributes to Resource	134,154,155,175,176
N/A	N/A	On the south side of the Aquashicola	Building	Industry/Processing/Extraction	Industrial Storage	Building GG	Steel	1912	No Style	42A-47-B3	Contributes to Resource	114,115,134,135,154,000
N/A	N/A	On the south side of the Aquashicola	Building	Industry/Processing/Extraction	Manufacturing Facility	Building S	Steel	ca. 1985	No Style	42A-47-B3	Noncontributing to Resource	132,133,152,153,173,000
N/A	N/A	On the south side of the Aquashicola	Building	Industry/Processing/Extraction	Industrial Storage	Storage (Building RR)	Steel	ca. 1985	No Style	42A-47-B3	Noncontributing to Resource	135,136,155,156,176,000
N/A	N/A	On the south side of the Aquashicola	Building	Industry/Processing/Extraction	Industrial Storage	Building J	Brick	1912	No Style	42A-47-B3	Contributes to Resource	11011130131,
N/A	N/A	On the south side of the Aquashicola	Building	Industry/Processing/Extraction	Industrial Storage	Building I	Brick	ca. 1980	No Style	42A-47-B3	Noncontributing to Resource	130,15
N/A	N/A	On the south side of the Aquashicola	Building	Industry/Processing/Extraction	Industrial Storage	Building B	Brick	1912	No Style	42A-47-B3	Contributes to Resource	148149, 169,170
N/A	N/A	Northeast corner Delaware Ave and 7th	Building	Recreation and Culture	Sports Facility	N/A	Concrete	1940	No Style	42A-47-A5	Contributes to Resource	68,69,70,90,91,110
N/A	N/A	On the south side of the Aquashicola	Building	Industry/Processing/Extraction	Industrial Storage	Building X	Brick	ca. 1950	No Style	42A-47-A1	Contributes to Resource	72,73,91,92,113,114
N/A	N/A	On the south side of the Aquashicola	Building	Industry/Processing/Extraction	Manufacturing Facility	Ammonia Plant (Building UU)	Steel	1912	No Style	42A-47-B3	Contributes to Resource	73,74,75,76,77,78,92,93,94,95,96,97,98,99,109,110,111,112,114,116,117,119,136,137,156,157
N/A	N/A	Northwest corner Delaware Ave and 7th	Building	Transportation	Road-Related (Vehicular)	N/A	Stucco	1940	No Style	42A-47-D3	Noncontributing to Resource	89,90,109,110
N/A	N/A	On the south side of the Aquashicola	Building	Industry/Processing/Extraction	Manufacturing Facility	Building DD	Steel	1912	No Style	42A-47-B3	Contributes to Resource	94,95,114,115
N/A	N/A	On the south side of the Aquashicola	Building	Industry/Processing/Extraction	Manufacturing Facility	Rolling Mill (Building EE)	Steel	1912	No Style	42A-47-B3	Contributes to Resource	95,96,115
N/A	N/A	On the south side of the Aquashicola	Building	Industry/Processing/Extraction	Industrial Storage	Storage (Building TT)	Steel	1912	No Style	42A-47-B3	Contributes to Resource	96,97,116,117,136
N/A	N/A	On the south side of the Aquashicola	Building	Industry/Processing/Extraction	Industrial Storage	Building BBB	Steel	ca. 1950	No Style	42A-47-B3	Contributes to Resource	97,98,99,117,118
N/A	N/A	On the south side of the Aquashicola	Building	Industry/Processing/Extraction	Industrial Storage	Building CCC	Steel	1912	No Style	42A-47-B3	Contributes to Resource	97,98,99,117,118
N/A	N/A	On the south side of the Aquashicola	Building	Industry/Processing/Extraction	Industrial Storage	Building EEE	Steel	1912	No Style	42A-47-B3	Contributes to Resource	97,98,99,117,118

Street Number	Street Name	Location	Resource Type	Historic Function	Historic Subfunction	Historic Name	Materials	Date of Construction	Style	Tax Parcel Number/ID Number	Contributing/Noncontributing Status	Map Sheet Number
N/A	N/A	On the south side of the Aquashicola	Building	Industry/Processing/Extraction	Industrial Storage	Research Field Station (Building AAA)	Steel	1912-ca. 1970	No Style	42A-47-B3	Noncontributing to Resource	97,98,99,117,118
N/A	N/A	On the south side of the Aquashicola	Building	Industry/Processing/Extraction	Industrial Storage	Building FFF	Steel	1912	No Style	42A-47-B3	Contributes to Resource	98,99,118
N/A	N/A	On the south side of the Aquashicola	Building	Industry/Processing/Extraction	Industrial Storage	Building GGG	Steel	1912	No Style	42A-47-B3	Contributes to Resource	98,99,118
287	Park Ave.	N/A	Building	Commerce/Trade	Financial Institution	N/A	Brick	ca. 1980	No Style	42A-48-D2	Noncontributing to Resource	64,84,85,105
672	Princeton Ave	N/A	Building	Domestic	Single Dwelling	N/A	Vinyl	1912	No Style	42A-49-D17	Contributes to Resource	39,40,55,56
201	Princeton Ave.	N/A	Building	Domestic	Single Dwelling	N/A	Vinyl	1930	No Style	42A-48-M1	Contributes to Resource	30,31,45,46
204	Princeton Ave.	N/A	Building	Domestic	Single Dwelling	N/A	Brick	1930	No Style	42A-48-M64	Contributes to Resource	45,46,61,62
206	Princeton Ave.	N/A	Building	Domestic	Single Dwelling	N/A	Brick	1930	No Style	42A-48-M63	Contributes to Resource	61
209	Princeton Ave.	N/A	Building	Domestic	Single Dwelling	N/A	Vinyl	1930	No Style	42A-48-M2	Contributes to Resource	30,31,45
210	Princeton Ave.	N/A	Building	Domestic	Single Dwelling	N/A	Aluminum	1920	No Style	42A-48-M23	Contributes to Resource	30,31,45,46
214	Princeton Ave.	N/A	Building	Domestic	Single Dwelling	N/A	Brick	1920	No Style	42A-48-M22	Contributes to Resource	30,31,45,46
215	Princeton Ave.	N/A	Building	Domestic	Single Dwelling	N/A	Vinyl	1912	No Style	42A-48-M3	Contributes to Resource	30,31,45
216	Princeton Ave.	N/A	Building	Domestic	Single Dwelling	N/A	Brick	1920	No Style	42A-48-M21	Contributes to Resource	30,31,45,46
222	Princeton Ave.	N/A	Building	Domestic	Single Dwelling	N/A	Aluminum	1910	No Style	42A-48-M19	Contributes to Resource	30,31,45,46
224	Princeton Ave.	N/A	Building	Domestic	Single Dwelling	N/A	Aluminum	1910	No Style	42A-48-M18	Contributes to Resource	30,31,45,46
227	Princeton Ave.	N/A	Building	Domestic	Single Dwelling	N/A	Vinyl	1930	No Style	42A-48-M6	Contributes to Resource	31,45,46
228	Princeton Ave.	N/A	Building	Domestic	Single Dwelling	N/A	Aluminum	1920	No Style	42A-48-M17	Contributes to Resource	30,31,45,46
229	Princeton Ave.	N/A	Building	Domestic	Single Dwelling	N/A	Stone	1920	No Style	42A-48-M7	Contributes to Resource	31,45,46
230	Princeton Ave.	N/A	Building	Domestic	Single Dwelling	N/A	Aluminum	1920	No Style	42A-48-M16	Contributes to Resource	31,46
231	Princeton Ave.	N/A	Building	Domestic	Single Dwelling	N/A	Shingle	1920	No Style	42A-48-M8	Contributes to Resource	31,46
234	Princeton Ave.	N/A	Building	Domestic	Single Dwelling	N/A	Brick	1940	No Style	42A-48-M15	Contributes to Resource	31,46
235	Princeton Ave.	N/A	Building	Domestic	Single Dwelling	N/A	Aluminum	1950	No Style	42A-48-M9	Contributes to Resource	31,46
238	Princeton Ave.	N/A	Building	Domestic	Single Dwelling	N/A	Aluminum	1920	No Style	42A-48-M14	Contributes to Resource	31,46
240	Princeton Ave.	N/A	Building	Domestic	Single Dwelling	N/A	Aluminum	1920	No Style	42A-48-M13	Contributes to Resource	31,46
241	Princeton Ave.	N/A	Building	Domestic	Single Dwelling	N/A	Wood	1920	No Style	42A-48-M10	Contributes to Resource	31,46
242	Princeton Ave.	N/A	Building	Domestic	Single Dwelling	N/A	Shingle	1920	No Style	42A-48-M12	Contributes to Resource	31,46
244	Princeton Ave.	N/A	Building	Domestic	Single Dwelling	N/A	Shingle	1920	No Style	42A-48-M11	Contributes to Resource	31,46
255	Princeton Ave.	N/A	Building	Domestic	Single Dwelling	N/A	Asphalt	1912	No Style	42A-48-J8	Contributes to Resource	143
300	Princeton Ave.	N/A	Building	Domestic	Single Dwelling	N/A	Brick	1940	No Style	42A-48-A54	Contributes to Resource	31,32,46,47
301	Princeton Ave.	N/A	Building	Domestic	Single Dwelling	N/A	Brick	1940	Colonial Revival	42A-48-A48	Noncontributing to Resource	31,32,46,47
303	Princeton Ave.	N/A	Building	Domestic	Single Dwelling	N/A	Shingle	1920	No Style	42A-48-A47	Contributes to Resource	31,32,46,47
304	Princeton Ave.	N/A	Building	Domestic	Single Dwelling	N/A	Shingle	1920	Bungalow/Craftsman	42A-48-A55	Contributes to Resource	31,32,46,47
307	Princeton Ave.	N/A	Building	Domestic	Single Dwelling	N/A	Shingle	1920	Colonial Revival	42A-48-A46	Contributes to Resource	31,32,46,47
339	Princeton Ave.	N/A	Building	Domestic	Single Dwelling	N/A	Shingle	1920	No Style	42A-48-A66	Contributes to Resource	33,47

Street Number	Street Name	Location	Resource Type	Historic Function	Historic Subfunction	Historic Name	Materials	Date of Construction	Style	Tax Parcel Number/ID Number	Contributing/Noncontributing Status	Map Sheet Number
347	Princeton Ave.	N/A	Building	Domestic	Single Dwelling	N/A	Aluminum	1930	Colonial Revival	42A-48-A71	Contributes to Resource	32,33,47,48
367	Princeton Ave.	N/A	Building	Domestic	Single Dwelling	N/A	Brick	1970	No Style	42A-48-A70.01	Noncontributing to Resource	32,33,47,48
417	Princeton Ave.	N/A	Building	Domestic	Single Dwelling	N/A	Brick	1940	Colonial Revival	42A-48-A85	Contributes to Resource	33,34,48,49
418	Princeton Ave.	N/A	Building	Domestic	Single Dwelling	N/A	Brick	1970	No Style	42A-48-A86,87	Noncontributing to Resource	33,48
427	Princeton Ave.	N/A	Building	Domestic	Single Dwelling	N/A	Shingle	1920	Colonial Revival	42A-48-A84	Contributes to Resource	33,34,48,49
432	Princeton Ave.	N/A	Building	Domestic	Single Dwelling	N/A	Shingle	1920	Colonial Revival	42A-48-A88	Contributes to Resource	33,34,48,49
435	Princeton Ave.	N/A	Building	Domestic	Single Dwelling	N/A	Vinyl	1940	Colonial Revival	42A-48-A83	Contributes to Resource	33,34,48,49
442	Princeton Ave.	N/A	Building	Domestic	Single Dwelling	N/A	Vinyl	1960	Colonial Revival	42A-48-A89	Contributes to Resource	33,34,48,49
445	Princeton Ave.	N/A	Building	Domestic	Single Dwelling	N/A	Stucco	1920	Colonial Revival	42A-48-A82	Contributes to Resource	33,34,48,49
447	Princeton Ave.	N/A	Building	Domestic	Single Dwelling	N/A	Shingle	1920	Colonial Revival	42A-48-A82.01	Contributes to Resource	33,34,48,49
450	Princeton Ave.	N/A	Building	Domestic	Single Dwelling	N/A	Vinyl	1950	No Style	42A-48-A90	Contributes to Resource	33,34,48,49,50
457	Princeton Ave.	N/A	Building	Domestic	Single Dwelling	N/A	Shingle	1920	Colonial Revival	42A-48-A81	Contributes to Resource	34,49
460	Princeton Ave.	N/A	Building	Domestic	Single Dwelling	N/A	Aluminum	1950	No Style	42A-48-A90.01	Contributes to Resource	34,49,50
466	Princeton Ave.	N/A	Building	Domestic	Single Dwelling	N/A	Vinyl	1920	Colonial Revival	42A-48-A91	Contributes to Resource	34,49,50
468	Princeton Ave.	N/A	Building	Domestic	Single Dwelling	N/A	Vinyl	1920	Colonial Revival	42A-48-A92	Contributes to Resource	34,49,50

Street Number	Street Name	Location	Resource Type	Historic Function	Historic Subfunction	Historic Name	Materials	Date of Construction	Style	Tax Parcel Number/ID Number	Contributing/Noncontributing Status	Map Sheet Number
474	Princeton Ave.	N/A	Building	Domestic	Single Dwelling	N/A	Brick	1930	Colonial Revival	42A-48-A93	Contributes to Resource	34,35,49,50
665	Princeton Ave.	N/A	Building	Domestic	Single Dwelling	N/A	Asbestos	1912	No Style	42A-49-D28	Contributes to Resource	27,28,40,41
666	Princeton Ave.	N/A	Building	Domestic	Single Dwelling	N/A	Vinyl	1912	No Style	42A-49-D14	Contributes to Resource	40,41,56
667	Princeton Ave.	N/A	Building	Domestic	Single Dwelling	N/A	Vinyl	1912	No Style	42A-49-D29	Contributes to Resource	26,27,28,39,40,41
668	Princeton Ave.	N/A	Building	Domestic	Single Dwelling	N/A	Vinyl	1912	No Style	42A-49-D15	Contributes to Resource	39,40,41,55,56
669	Princeton Ave.	N/A	Building	Domestic	Single Dwelling	N/A	Aluminum	1912	No Style	42A-49-D30	Contributes to Resource	26,27,39,40
670	Princeton Ave.	N/A	Building	Domestic	Single Dwelling	N/A	Vinyl	1912	No Style	42A-49-D16	Contributes to Resource	39,40,55,55
671	Princeton Ave.	N/A	Building	Domestic	Single Dwelling	N/A	Vinyl	1912	No Style	42A-49-D31	Noncontributing to Resource	26,27,39,40
673	Princeton Ave.	N/A	Building	Domestic	Single Dwelling	N/A	Aluminum	1912	No Style	42A-49-D32	Noncontributing to Resource	26,27,39,40,56
674	Princeton Ave.	N/A	Building	Domestic	Single Dwelling	N/A	Vinyl	1912	No Style	42A-49-D18	Contributes to Resource	39,40,55,56
675	Princeton Ave.	N/A	Building	Domestic	Single Dwelling	N/A	Vinyl	1912	No Style	42A-49-D33	Contributes to Resource	26,27,39,40,55,56
676	Princeton Ave.	N/A	Building	Domestic	Single Dwelling	N/A	Wood	1912	No Style	42A-49-D19	Contributes to Resource	39,40,55,56
677	Princeton Ave.	N/A	Building	Domestic	Single Dwelling	N/A	Vinyl	1912	No Style	42A-49-D34	Contributes to Resource	26,27,39,40,55,56
678	Princeton Ave.	N/A	Building	Domestic	Single Dwelling	N/A	Asphalt	1912	No Style	42A-49-D20	Contributes to Resource	39,40,55,56

Street Number	Street Name	Location	Resource Type	Historic Function	Historic Subfunction	Historic Name	Materials	Date of Construction	Style	Tax Parcel Number/ID Number	Contributing/Noncontributing Status	Map Sheet Number
681	Princeton Ave.	N/A	Building	Domestic	Single Dwelling	N/A	Vinyl	1912	No Style	42A-49-D35	Noncontributing to Resource	26,27,39,40,55,56
682	Princeton Ave.	N/A	Building	Domestic	Single Dwelling	N/A	Vinyl	1912	No Style	42A-49-D21	Contributes to Resource	39,40,55,56
687	Princeton Ave.	N/A	Building	Domestic	Single Dwelling	N/A	Vinyl	1912	No Style	42A-49-D36	Contributes to Resource	26,27,39,40,55,56
688	Princeton Ave.	N/A	Building	Domestic	Single Dwelling	N/A	Vinyl	1912	No Style	42A-49-D22	Noncontributing to Resource	39,40,55,56
693	Princeton Ave.	N/A	Building	Domestic	Single Dwelling	N/A	Vinyl	1912	No Style	42A-49-D37	Noncontributing to Resource	26,27,39,40,55,56
694	Princeton Ave.	N/A	Building	Domestic	Single Dwelling	N/A	Brick	1912	No Style	42A-49-D23	Noncontributing to Resource	39,40,55,56
699	Princeton Ave.	N/A	Building	Domestic	Single Dwelling	N/A	Aluminum	1912	No Style	42A-49-D38	Contributes to Resource	26,27,39,40,55,56
700	Princeton Ave.	N/A	Building	Domestic	Single Dwelling	N/A	Asbestos	1912	No Style	42A-49-D24	Contributes to Resource	39,40,55,56
705	Princeton Ave.	N/A	Building	Domestic	Single Dwelling	N/A	Vinyl	1912	No Style	42A-49-D39	Contributes to Resource	26,27,39,40,55,56
706	Princeton Ave.	N/A	Building	Domestic	Single Dwelling	N/A	Aluminum	1912	No Style	42A-49-D25	Contributes to Resource	39,40,55,56
711	Princeton Ave.	N/A	Building	Domestic	Single Dwelling	N/A	Vinyl	1912	No Style	42A-49-D40	Contributes to Resource	26,27,39,40,55,56
712	Princeton Ave.	N/A	Building	Domestic	Single Dwelling	N/A	Wood	1912	No Style	42A-49-D26	Contributes to Resource	39,40,55,56
717	Princeton Ave.	N/A	Building	Domestic	Single Dwelling	N/A	Vinyl	1912	No Style	42A-49-D41	Contributes to Resource	26,27,39,40,55,56
718	Princeton Ave.	N/A	Building	Domestic	Single Dwelling	N/A	Vinyl	1912	No Style	42A-49-D27	Contributes to Resource	39,40,55,56

Street Number	Street Name	Location	Resource Type	Historic Function	Historic Subfunction	Historic Name	Materials	Date of Construction	Style	Tax Parcel Number/ID Number	Contributing/Noncontributing Status	Map Sheet Number
743	Princeton Ave.	N/A	Building	Domestic	Single Dwelling	N/A	Concrete	1912	No Style	42A-49-F20	Contributes to Resource	26,27,38,39,40,55
745	Princeton Ave.	N/A	Building	Domestic	Single Dwelling	N/A	Aluminum	1912	No Style	42A-49-F21	Contributes to Resource	26,27,39,40,55
746	Princeton Ave.	N/A	Building	Domestic	Single Dwelling	N/A	Asbestos	1912	No Style	42A-49-F18	Contributes to Resource	39,40,55
747	Princeton Ave.	N/A	Building	Domestic	Single Dwelling	N/A	Asbestos	1912	No Style	42A-49-F22	Contributes to Resource	26,27,39,40,55
748	Princeton Ave.	N/A	Building	Domestic	Single Dwelling	N/A	Vinyl	1912	No Style	42A-49-F17	Contributes to Resource	39,40,55
749	Princeton Ave.	N/A	Building	Domestic	Single Dwelling	N/A	Vinyl	1912	No Style	42A-49-F23	Noncontributing to Resource	26,27,39,40,55
750	Princeton Ave.	N/A	Building	Domestic	Single Dwelling	N/A	Vinyl	1912	No Style	42A-49-F16	Contributes to Resource	39,40,55
753	Princeton Ave.	N/A	Building	Domestic	Single Dwelling	N/A	Aluminum	1912	No Style	42A-49-F24	Contributes to Resource	26,27,39,40,55
757	Princeton Ave.	N/A	Building	Domestic	Single Dwelling	N/A	Aluminum	1912	No Style	42A-49-F25	Contributes to Resource	25,26,27,38,39,40,54,55
761	Princeton Ave.	N/A	Building	Domestic	Single Dwelling	N/A	Wood	1912	No Style	42A-49-F26	Contributes to Resource	25,26,38,39,54,55
765	Princeton Ave.	N/A	Building	Domestic	Single Dwelling	N/A	Vinyl	1912	No Style	42A-49-F27	Noncontributing to Resource	25,26,38,39,54,55
767	Princeton Ave.	N/A	Building	Domestic	Single Dwelling	N/A	Vinyl	1912	No Style	42A-49-F28	Noncontributing to Resource	25,26,38,39,54,55
771	Princeton Ave.	N/A	Building	Domestic	Single Dwelling	N/A	Wood	1912	No Style	42A-49-F29	Contributes to Resource	25,26,38,39,54,55
775	Princeton Ave.	N/A	Building	Domestic	Single Dwelling	N/A	Vinyl	1912	No Style	42A-49-F30	Contributes to Resource	25,26,38,39,54,55

Street Number	Street Name	Location	Resource Type	Historic Function	Historic Subfunction	Historic Name	Materials	Date of Construction	Style	Tax Parcel Number/ID Number	Contributing/Noncontributing Status	Map Sheet Number
779	Princeton Ave.	N/A	Building	Domestic	Single Dwelling	N/A	Vinyl	1912	No Style	42A-49-F31	Contributes to Resource	25,26,38,39,54,55
783	Princeton Ave.	N/A	Building	Domestic	Single Dwelling	N/A	Vinyl	1912	No Style	42A-49-F32	Noncontributing to Resource	25,26,38,39,54,55
787	Princeton Ave.	N/A	Building	Domestic	Single Dwelling	N/A	Vinyl	1912	No Style	42A-49-F33	Noncontributing to Resource	25,26,38,39,54,55
791	Princeton Ave.	N/A	Building	Domestic	Single Dwelling	N/A	Vinyl	1912	No Style	42A-49-F34	Noncontributing to Resource	25,26,38,39,54,55
792	Princeton Ave.	N/A	Building	Commerce/Trade	Specialty Store	N/A	Aluminum	1912	No Style	42A-49-F13	Noncontributing to Resource	38,39,54,55
795	Princeton Ave.	N/A	Building	Domestic	Single Dwelling	N/A	Vinyl	1912	No Style	42A-49-F35	Noncontributing to Resource	25,26,38,39,54,55
796	Princeton Ave.	N/A	Building	Domestic	Single Dwelling	N/A	Vinyl	1912	No Style	42A-49-F12	Noncontributing to Resource	38,39,54,55
799	Princeton Ave.	N/A	Building	Domestic	Single Dwelling	N/A	Aluminum	1912	No Style	42A-49-F36	Noncontributing to Resource	25,26,38,39,54,55
800	Princeton Ave.	N/A	Building	Domestic	Single Dwelling	N/A	Wood	1912	No Style	42A-49-F11	Noncontributing to Resource	38,39,54,55
803	Princeton Ave.	N/A	Building	Domestic	Single Dwelling	N/A	Vinyl	1912	No Style	42A-49-F37	Contributes to Resource	25,26,38,39,54,55
804	Princeton Ave.	N/A	Building	Domestic	Single Dwelling	N/A	Aluminum	1912	No Style	42A-49-F10	Contributes to Resource	38,39,54,55
807	Princeton Ave.	N/A	Building	Domestic	Single Dwelling	N/A	Vinyl	1912	No Style	42A-49-F38	Noncontributing to Resource	25,26,38,54
808	Princeton Ave.	N/A	Building	Domestic	Single Dwelling	N/A	Vinyl	1912	No Style	42A-49-F9	Contributes to Resource	38,54
811	Princeton Ave.	N/A	Building	Domestic	Single Dwelling	N/A	Vinyl	1912	No Style	42A-49-F39	Noncontributing to Resource	25,26,38,54
812	Princeton Ave.	N/A	Building	Domestic	Single Dwelling	N/A	Aluminum	1912	No Style	42A-49-F8	Noncontributing to Resource	38,54
815	Princeton Ave.	N/A	Building	Domestic	Single Dwelling	N/A	Vinyl	1912	No Style	42A-49-F40	Contributes to Resource	25,26,38,54
816	Princeton Ave.	N/A	Building	Domestic	Single Dwelling	N/A	Vinyl	1912	No Style	42A-49-F7	Contributes to Resource	38,54
819	Princeton Ave.	N/A	Building	Domestic	Single Dwelling	N/A	Vinyl	1912	No Style	42A-49-F41	Noncontributing to Resource	25,26,38,54
820	Princeton Ave.	N/A	Building	Domestic	Single Dwelling	N/A	Aluminum	1912	No Style	42A-49-F6	Contributes to Resource	38,54
823	Princeton Ave.	N/A	Building	Domestic	Single Dwelling	N/A	Vinyl	1912	No Style	42A-49-F42	Contributes to Resource	25,26,38,54
824	Princeton Ave.	N/A	Building	Domestic	Single Dwelling	N/A	Vinyl	1912	No Style	42A-49-F5	Contributes to Resource	38,54
827	Princeton Ave.	N/A	Building	Domestic	Single Dwelling	N/A	Vinyl	1912	No Style	42A-49-F43	Contributes to Resource	25,26,38,54
828	Princeton Ave.	N/A	Building	Domestic	Single Dwelling	N/A	Vinyl	1912	No Style	42A-49-F4	Noncontributing to Resource	38,54
831	Princeton Ave.	N/A	Building	Domestic	Single Dwelling	N/A	Vinyl	1912	No Style	42A-49-F44	Contributes to Resource	24,25,26,37,38,53,54
832	Princeton Ave.	N/A	Building	Domestic	Single Dwelling	N/A	Vinyl	1912	No Style	42A-49-F3	Contributes to Resource	38,54
836	Princeton Ave.	N/A	Building	Domestic	Single Dwelling	N/A	Vinyl	1912	No Style	42A-49-F2	Contributes to Resource	37,53,54
925	Princeton Ave.	N/A	Building	Education	School	N/A	Brick	1920	No Style	42A-49-J15	Contributes to Resource	23,24,36,53
221-223	Princeton Ave.	N/A	Building	Domestic	Multiple Dwelling	N/A	Asbestos	1915	No Style	42A-48-M4	Contributes to Resource	30,31,45,46
220	Princeton Ave.	N/A	Building	Domestic	Single Dwelling	N/A	Aluminum	ca. 1930	No Style	42A-48-M20	Contributes to Resource	30,31,45,46
223	Princeton Ave.	N/A	Building	Domestic	Secondary Structure	N/A	Stone	ca. 1930	No Style	42A-48-M4.01	Contributes to Resource	30,31,46

Street Number	Street Name	Location	Resource Type	Historic Function	Historic Subfunction	Historic Name	Materials	Date of Construction	Style	Tax Parcel Number/ID Number	Contributing/Noncontributing Status	Map Sheet Number
227	Princeton Ave.	N/A	Building	Domestic	Single Dwelling	N/A	Vinyl	ca. 1930	Bungalow/Craftsman	42A-48-M5.01	Contributes to Resource	30,31,45,46
301	Princeton Ave.	N/A	Building	Domestic	Single Dwelling	N/A	Brick	ca. 1950	Minimal Traditional	42A-48-A49	Contributes to Resource	31,31,46,47
754	Princeton Ave.	N/A	Building	Domestic	Single Dwelling	N/A	Aluminum	1912	No Style	42A-49-F15	Contributes to Resource	55
N/A	Princeton Ave.	Princeton Avenue between Fireline Rd	Building	Government	Fire Station	West End Fire Company #2	Brick	1950	No Style	42A-49-H6	Contributes to Resource	23,24,25,36,53
90	Redhill Dr.	N/A	Building	Domestic	Single Dwelling	N/A	Vinyl	1910	No Style	42-33-B15	Contributes to Resource	140,141,161,162
100	Redhill Dr.	N/A	Building	Domestic	Single Dwelling	N/A	Stone	1910	No Style	42-33-B15.01	Noncontributing to Resource	140,161
110	Redhill Dr.	N/A	Building	Domestic	Single Dwelling	N/A	Asphalt	1910	No Style	42-33-B16	Contributes to Resource	140
120	Redhill Dr.	N/A	Building	Domestic	Single Dwelling	N/A	Vinyl	1910	No Style	42-33-B17	Noncontributing to Resource	140,161
130	Redhill Dr.	N/A	Building	Domestic	Single Dwelling	N/A	Vinyl	1910	No Style	42-33-B25	Contributes to Resource	140,161
80	Redhill Dr.	N/A	Site	Domestic	Single Dwelling	N/A	N/A	N/A	No Style	42A-48-N69	Noncontributing to Resource	140,141,161,162
400	Ridge St.	N/A	Building	Domestic	Single Dwelling	N/A	Vinyl	1910	No Style	42A-48-G27	Contributes to Resource	144,145,165
402	Ridge St.	N/A	Building	Domestic	Single Dwelling	N/A	Vinyl	1910	No Style	42A-48-G28	Contributes to Resource	144,145,165
404	Ridge St.	N/A	Building	Domestic	Single Dwelling	N/A	Vinyl	1910	No Style	42A-48-G29	Contributes to Resource	144,145,165
406	Ridge St.	N/A	Building	Domestic	Single Dwelling	N/A	Vinyl	1910	No Style	42A-48-G30	Contributes to Resource	144,145,165
408	Ridge St.	N/A	Building	Domestic	Single Dwelling	N/A	Vinyl	1910	No Style	42A-48-G31	Contributes to Resource	144,145,165
410	Ridge St.	N/A	Building	Domestic	Single Dwelling	N/A	Vinyl	1910	No Style	42A-48-G32	Contributes to Resource	144,145,165
412	Ridge St.	N/A	Building	Domestic	Single Dwelling	N/A	Asbestos	1910	No Style	42A-48-G33.01	Contributes to Resource	144,145,165
414	Ridge St.	N/A	Building	Domestic	Single Dwelling	N/A	Asbestos	1910	No Style	42A-48-G33	Contributes to Resource	144,145,165
414	Second St.	N/A	Building	Domestic	Single Dwelling	N/A	Vinyl	1980	No Style	42A-48-J56.04; 42A-48-J56.08	Noncontributing to Resource	142,143,163,164
309	Smith Ave.	N/A	Building	Domestic	Single Dwelling	N/A	Brick	1995	No Style	42A-48-A33	Noncontributing to Resource	20,21,31,32
317	Smith Ave.	N/A	Building	Domestic	Single Dwelling	N/A	Brick	1950	Colonial Revival	42A-48-A32	Contributes to Resource	21,22,31,32
320	Smith Ave.	N/A	Building	Domestic	Single Dwelling	N/A	Wood	ca. 1960	No Style	42A-48-A36	Contributes to Resource	32
325	Smith Ave.	N/A	Building	Domestic	Single Dwelling	N/A	Stone	1940	No Style	42A-48-A31	Contributes to Resource	21,22,32
410	State Rd.	N/A	Building	Domestic	Single Dwelling	N/A	Vinyl	1910	No Style	42A-48-N68	Contributes to Resource	140,141,161,162
433	State Rd.	N/A	Building	Commerce/Trade	Business	N/A	Brick	1900	No Style	42A-48-N66.01	Contributes to Resource	120,121,140,141
435	State Rd.	N/A	Building	Domestic	Single Dwelling	N/A	Brick	1900	No Style	42A-48-N67	Contributes to Resource	120,121,140,141,161,000
437	State Rd.	N/A	Building	Domestic	Single Dwelling	N/A	Vinyl	1915	No Style	42A-48-N65	Noncontributing to Resource	120,121,140,141

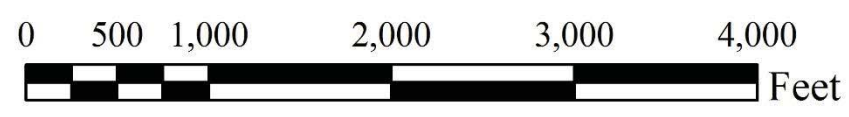
Street Number	Street Name	Location	Resource Type	Historic Function	Historic Subfunction	Historic Name	Materials	Date of Construction	Style	Tax Parcel Number/ID Number	Contributing/Noncontributing Status	Map Sheet Number
439	State Rd.	N/A	Building	Commerce/Trade	Business	N/A	Concrete	1990	No Style	42A-48-N64.71	Noncontributing to Resource	120,121,140
105	Trotters Way	N/A	Building	Domestic	Single Dwelling	N/A	Vinyl	ca. 1920	No Style	42A-48-H44	Noncontributing to Resource	124,144

Palmerston Historic District Carbon County, PA Site Plan Index Map




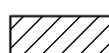








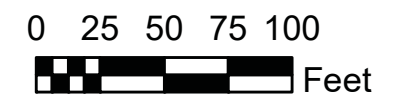
Legend

- Contributing Building
- Noncontributing Building
- Contributing Site
- Noncontributing Site
- Contributing Structure
- Vacant Land
- Railroad
- Road
- Waterway
- NR Boundary



Legend

-  Contributing Building
-  Noncontributing Building
-  Contributing Site
-  Noncontributing Site
-  Contributing Structure
-  Vacant Land
-  Railroad
-  Road
-  Waterway
-  NR Boundary













42A-48-M68

42A-48-M68

Palmerton Historic District
Carbon County, PA
Sheet 2

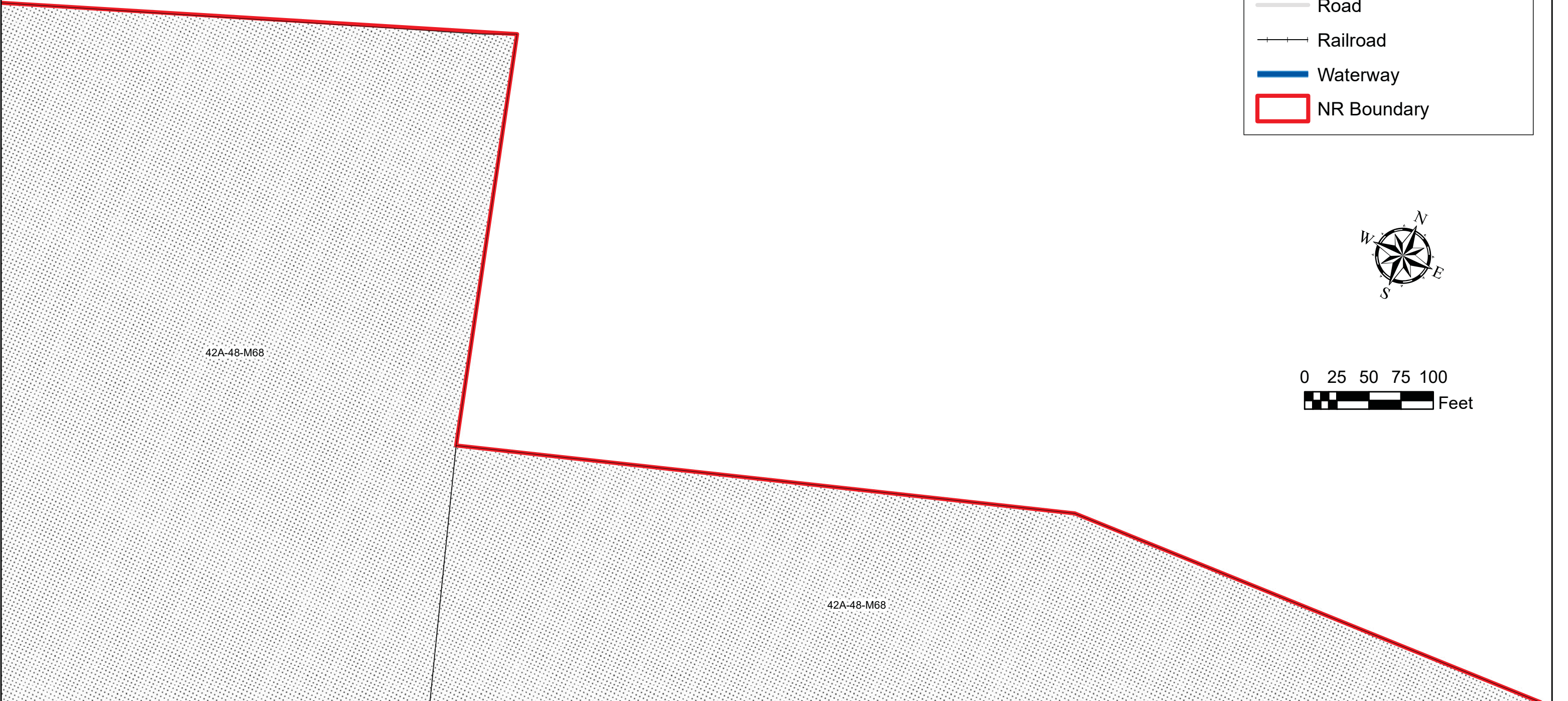
Legend

-  Contributing Building
-  Noncontributing Building
-  Contributing Site
-  Noncontributing Site
-  Contributing Structure
-  Vacant Land
-  Road
-  Railroad
-  Waterway
-  NR Boundary













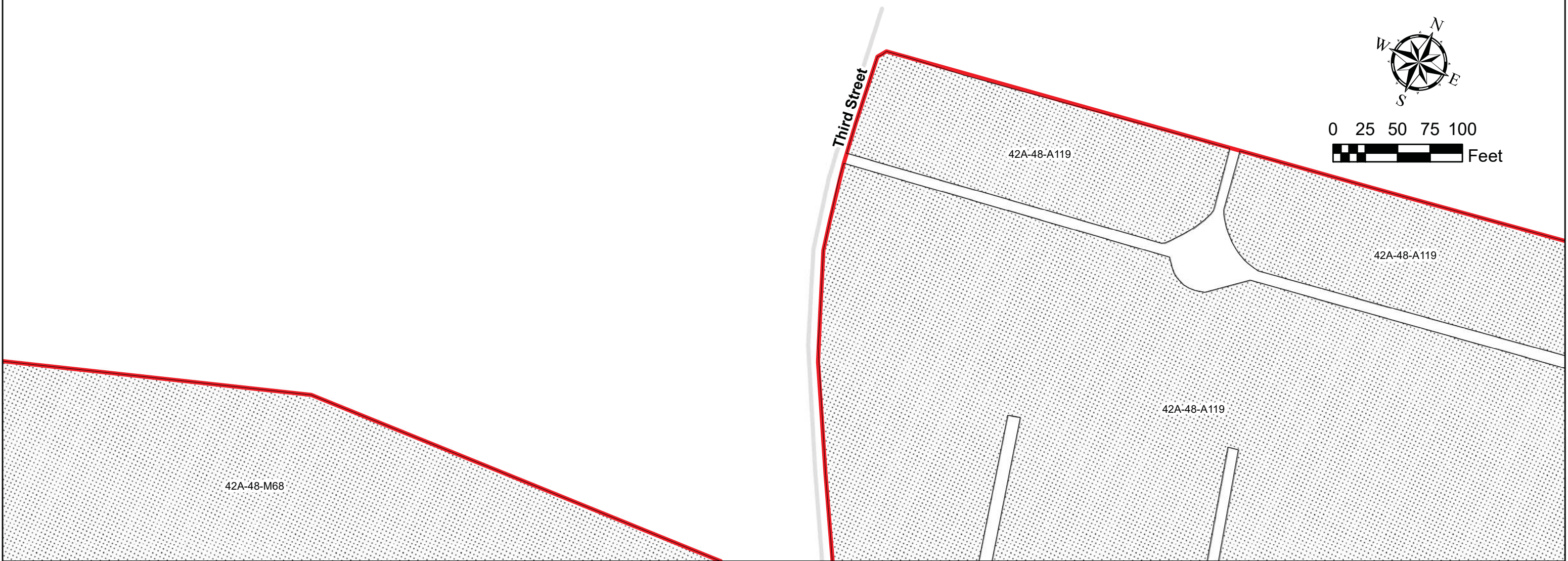
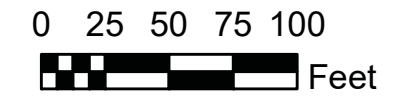

42A-48-M68

42A-48-M68













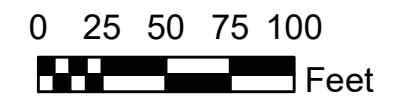
Legend

-  Contributing Building
-  Noncontributing Building
-  Contributing Site
-  Noncontributing Site
-  Contributing Structure
-  Vacant Land
-  Road
-  Railroad
-  Waterway
-  NR Boundary










Legend

-  Contributing Building
-  Noncontributing Building
-  Contributing Site
-  Noncontributing Site
-  Contributing Structure
-  Vacant Land
-  Road
-  Railroad
-  Waterway
-  NR Boundary



Palmerton Historic District
Carbon County, PA
Sheet 5

Legend











-  Contributing Building
-  Noncontributing Building
-  Contributing Site
-  Noncontributing Site
-  Contributing Structure
-  Vacant Land
- Road
- Railroad
- Waterway
-  NR Boundary

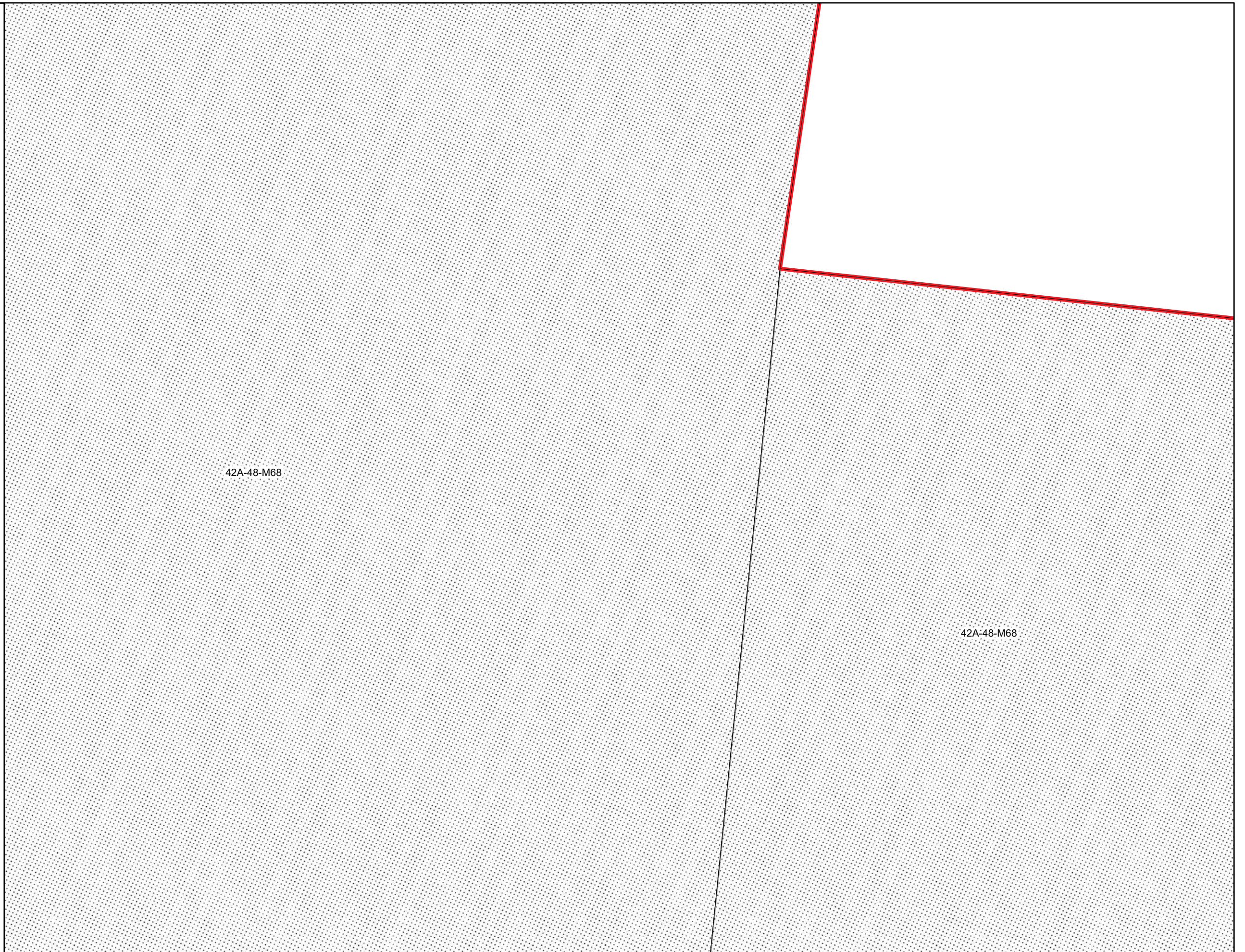
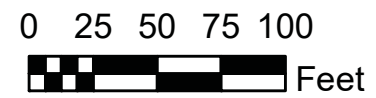


42A-48-M68

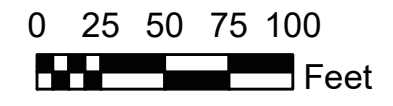

**Palmerton Historic District
Carbon County, PA
Sheet 6**

Legend

-  Contributing Building
-  Noncontributing Building
-  Contributing Site
-  Noncontributing Site
-  Contributing Structure
-  Vacant Land
-  Road
-  Railroad
-  Waterway
-  NR Boundary



Palmerton Historic District
Carbon County, PA
Sheet 7



Legend

- Contributing Building
- Noncontributing Building
- Contributing Site
- Noncontributing Site
- Contributing Structure
- Vacant Land
- Road
- Railroad
- Waterway
- NR Boundary

42A-48-M68

42A-48-M68

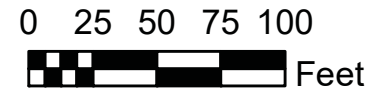
Third Street

42A-48-A119

42A-48-A119

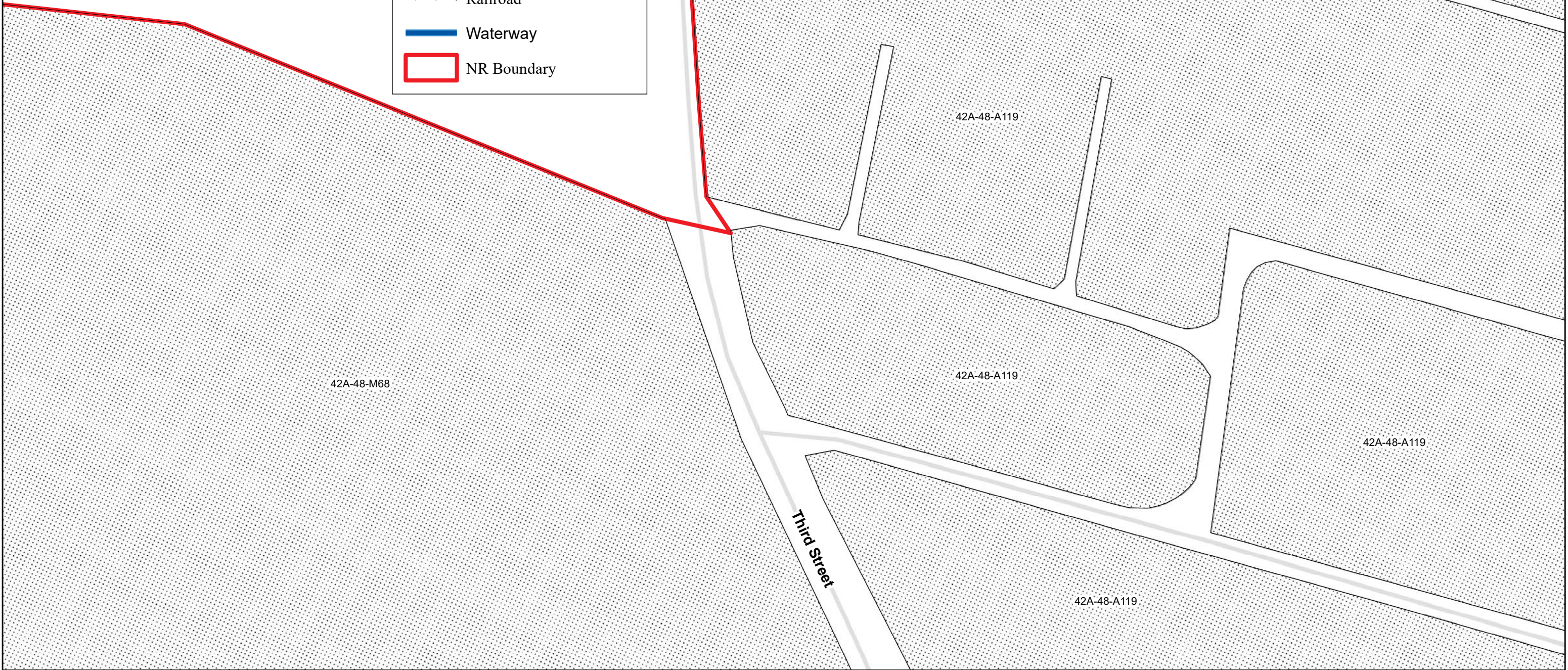
42A-48-A119

Palmerton Historic District
Carbon County, PA
Sheet 8













Legend

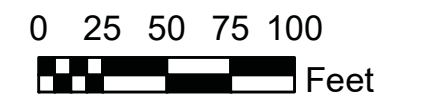
- Contributing Building
- Noncontributing Building
- Contributing Site
- Noncontributing Site
- Contributing Structure
- Vacant Land
- Road
- Railroad
- Waterway
- NR Boundary



**Palmerton Historic District
Carbon County, PA
Sheet 9**

Legend

-  Contributing Building
-  Noncontributing Building
-  Contributing Site
-  Noncontributing Site
-  Contributing Structure
-  Vacant Land
-  Road
-  Railroad
-  Waterway
-  NR Boundary



42A-48-A119

42A-48-A119

42A-48-A119

42A-48-A119

42A-48-A119











42A-48-A119

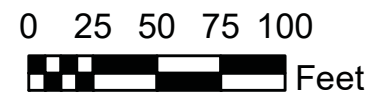
Third Street

42A-48-1068

Palmerton Historic District
Carbon County, PA
Sheet 10

Legend











-  Contributing Building
-  Noncontributing Building
-  Contributing Site
-  Noncontributing Site
-  Contributing Structure
-  Vacant Land
-  Road
-  Railroad
-  Waterway
-  NR Boundary

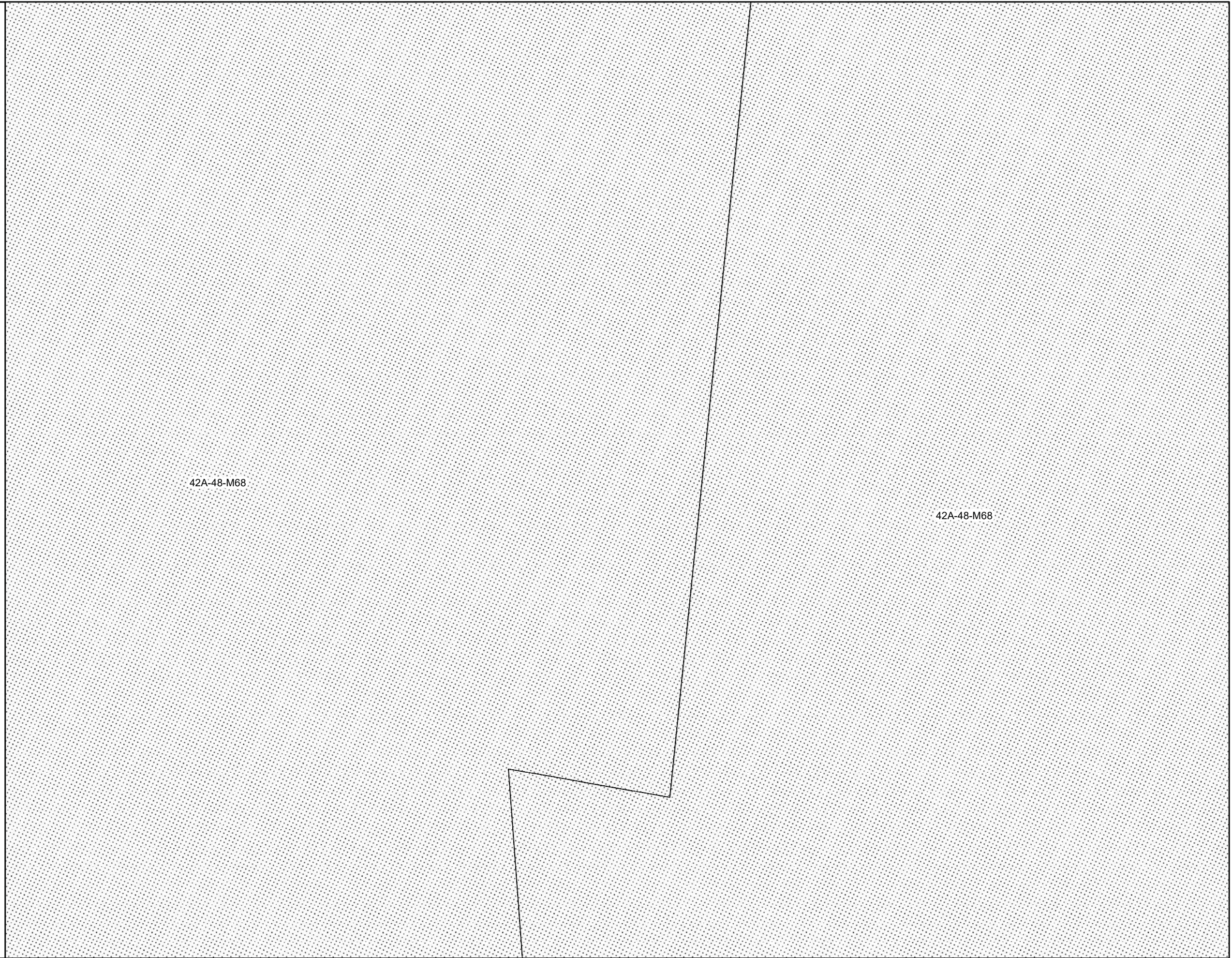
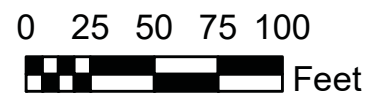


42A-48-M68

**Palmerton Historic District
Carbon County, PA
Sheet 11**









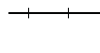

Legend

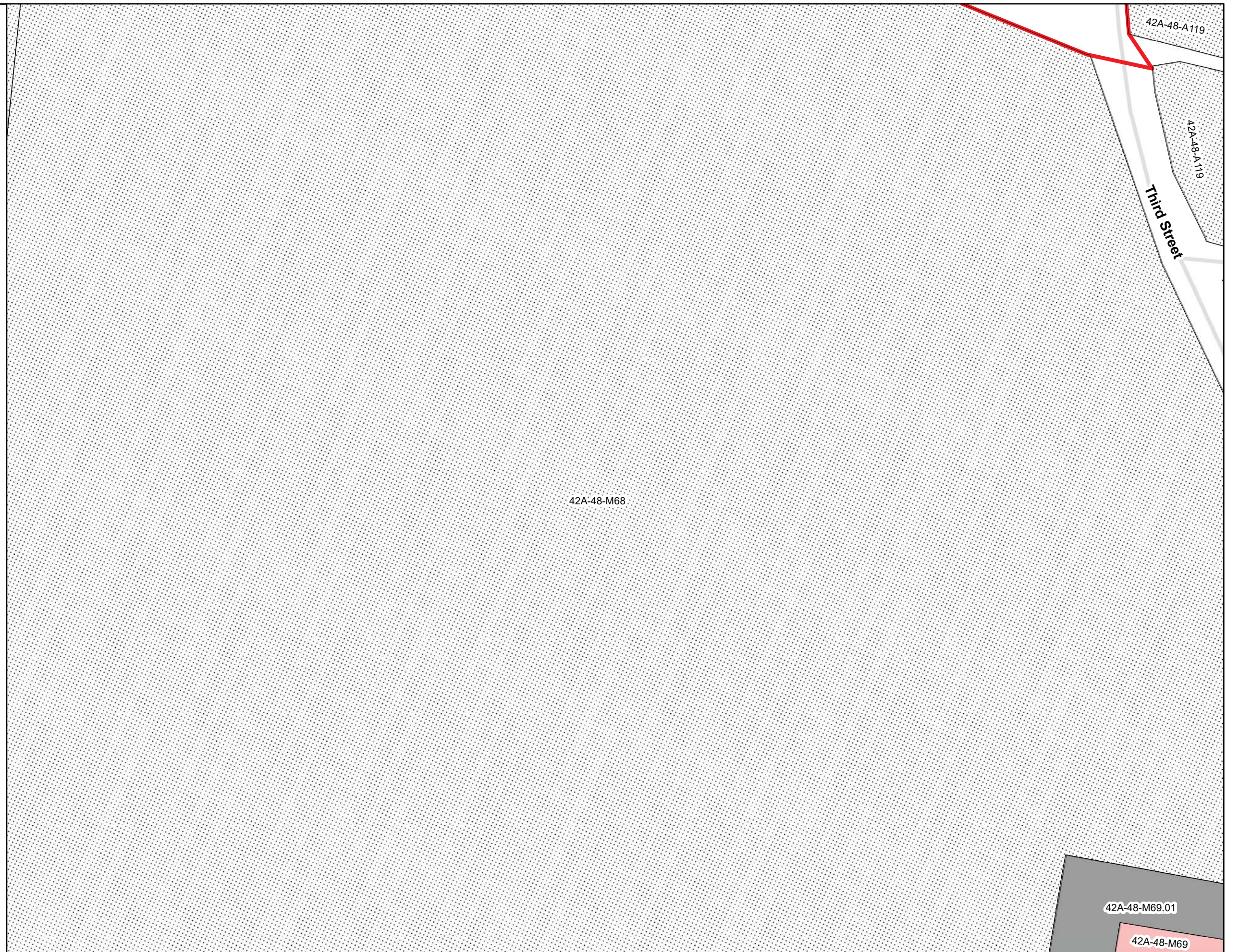
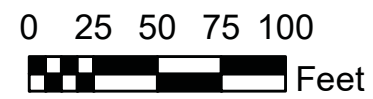
-  Contributing Building
-  Noncontributing Building
-  Contributing Site
-  Noncontributing Site
-  Contributing Structure
-  Vacant Land
-  Road
-  Railroad
-  Waterway
-  NR Boundary



**Palmerton Historic District
Carbon County, PA
Sheet 12**








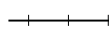


Legend

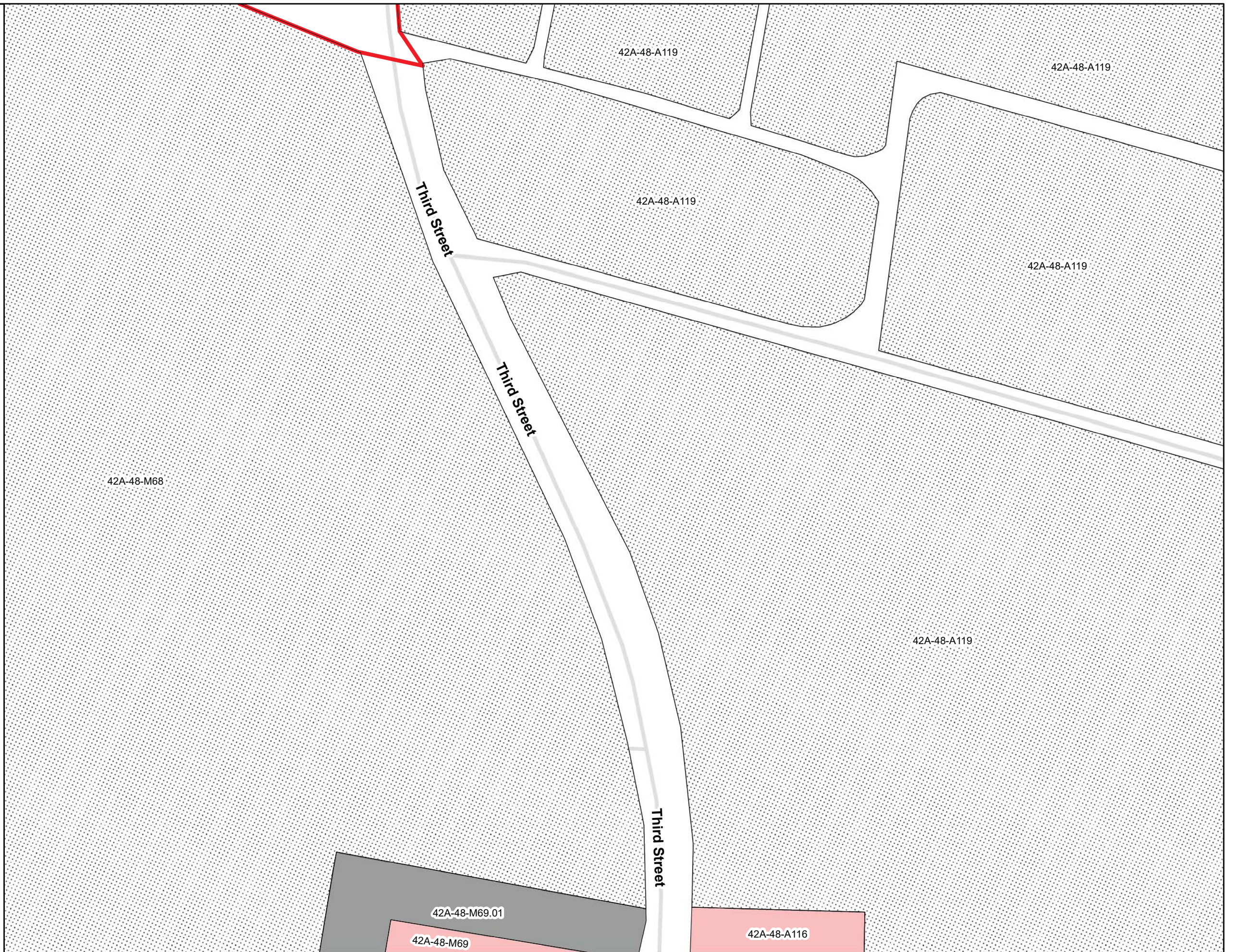
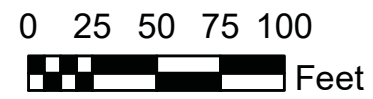
-  Contributing Building
-  Noncontributing Building
-  Contributing Site
-  Noncontributing Site
-  Contributing Structure
-  Vacant Land
-  Road
-  Railroad
-  Waterway
-  NR Boundary



Palmerton Historic District
Carbon County, PA
Sheet 13




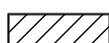






Legend

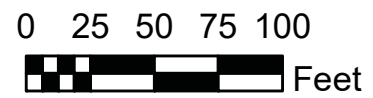
-  Contributing Building
-  Noncontributing Building
-  Contributing Site
-  Noncontributing Site
-  Contributing Structure
-  Vacant Land
-  Road
-  Railroad
-  Waterway
-  NR Boundary



**Palmerton Historic District
Carbon County, PA
Sheet 14**











Legend


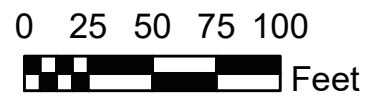
-  Contributing Building
-  Noncontributing Building
-  Contributing Site
-  Noncontributing Site
-  Contributing Structure
-  Vacant Land
-  Road
-  Railroad
-  Waterway
-  NR Boundary



Palmerton Historic District
Carbon County, PA
Sheet 15











Legend

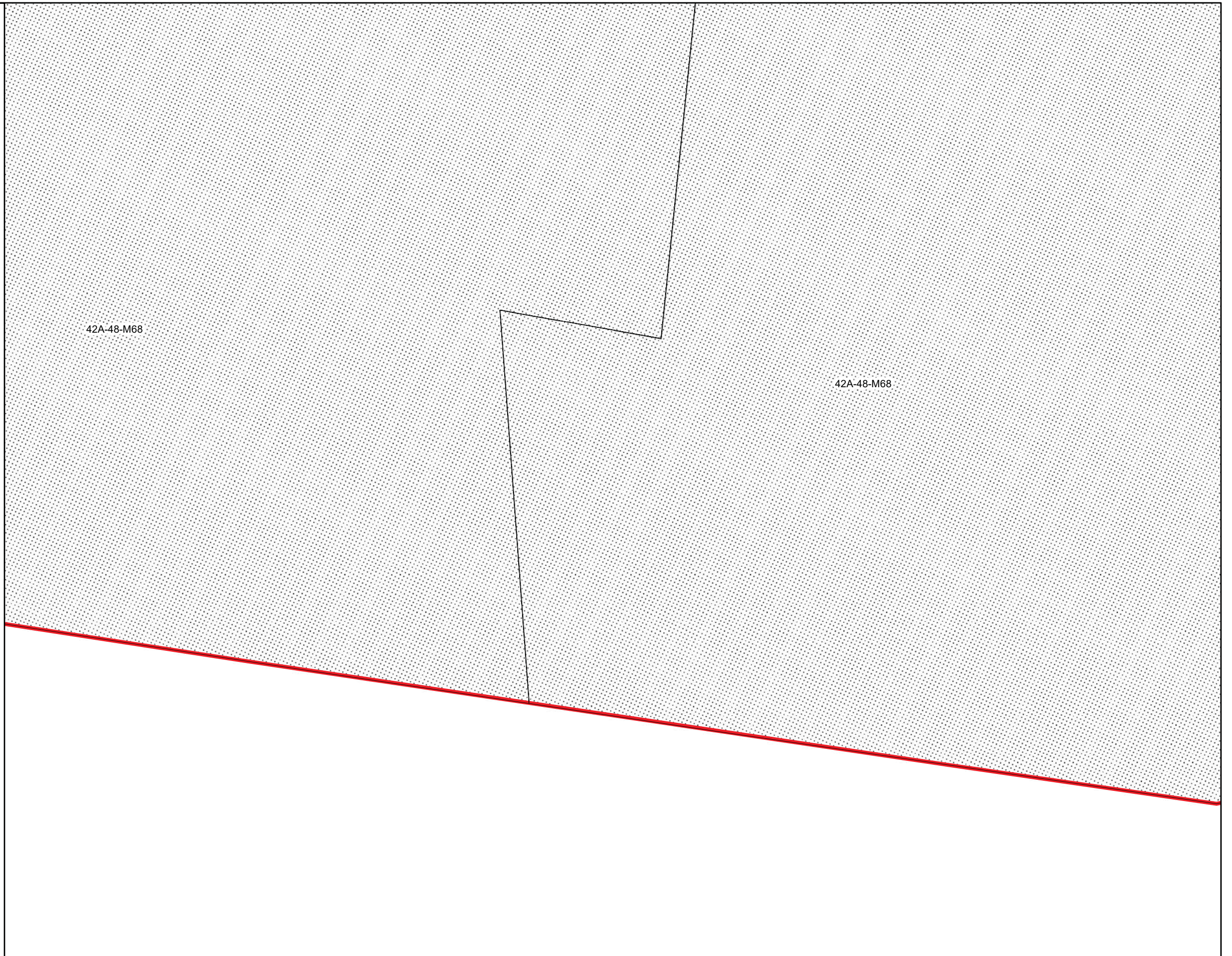
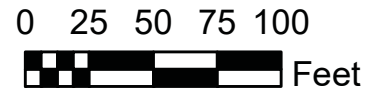
-  Contributing Building
-  Noncontributing Building
-  Contributing Site
-  Noncontributing Site
-  Contributing Structure
-  Vacant Land
-  Road
-  Railroad
-  Waterway
-  NR Boundary



**Palmerton Historic District
Carbon County, PA
Sheet 16**








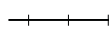


Legend

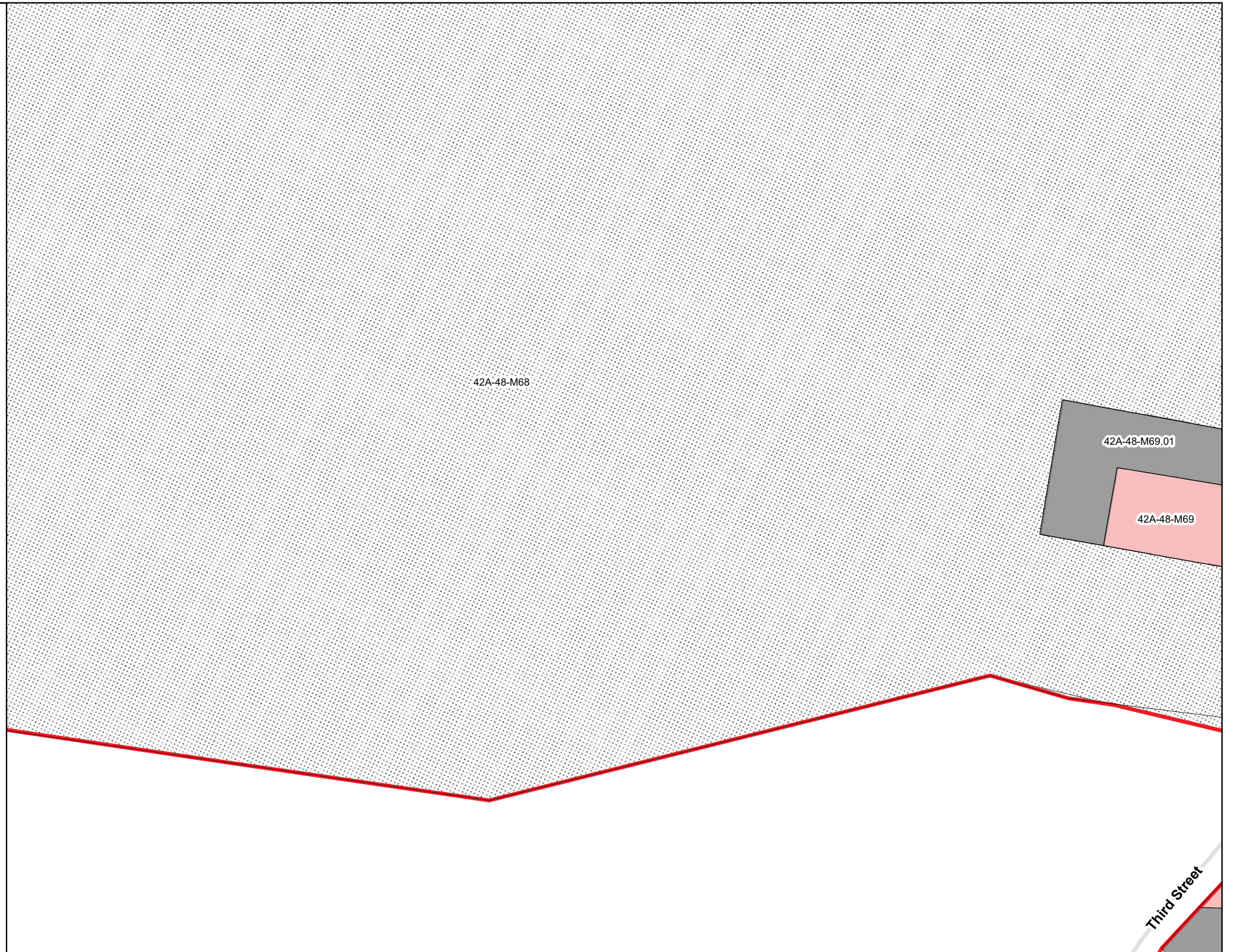
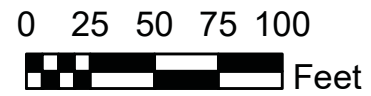
-  Contributing Building
-  Noncontributing Building
-  Contributing Site
-  Noncontributing Site
-  Contributing Structure
-  Vacant Land
-  Road
-  Railroad
-  Waterway
-  NR Boundary



Palmerton Historic District
Carbon County, PA
Sheet 17

Legend

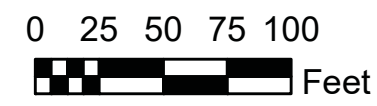
-  Contributing Building
-  Noncontributing Building
-  Contributing Site
-  Noncontributing Site
-  Contributing Structure
-  Vacant Land
-  Road
-  Railroad
-  Waterway
-  NR Boundary



**Palmerton Historic District
Carbon County, PA
Sheet 18**

Legend

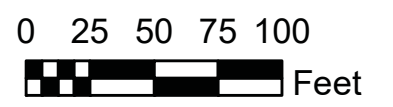
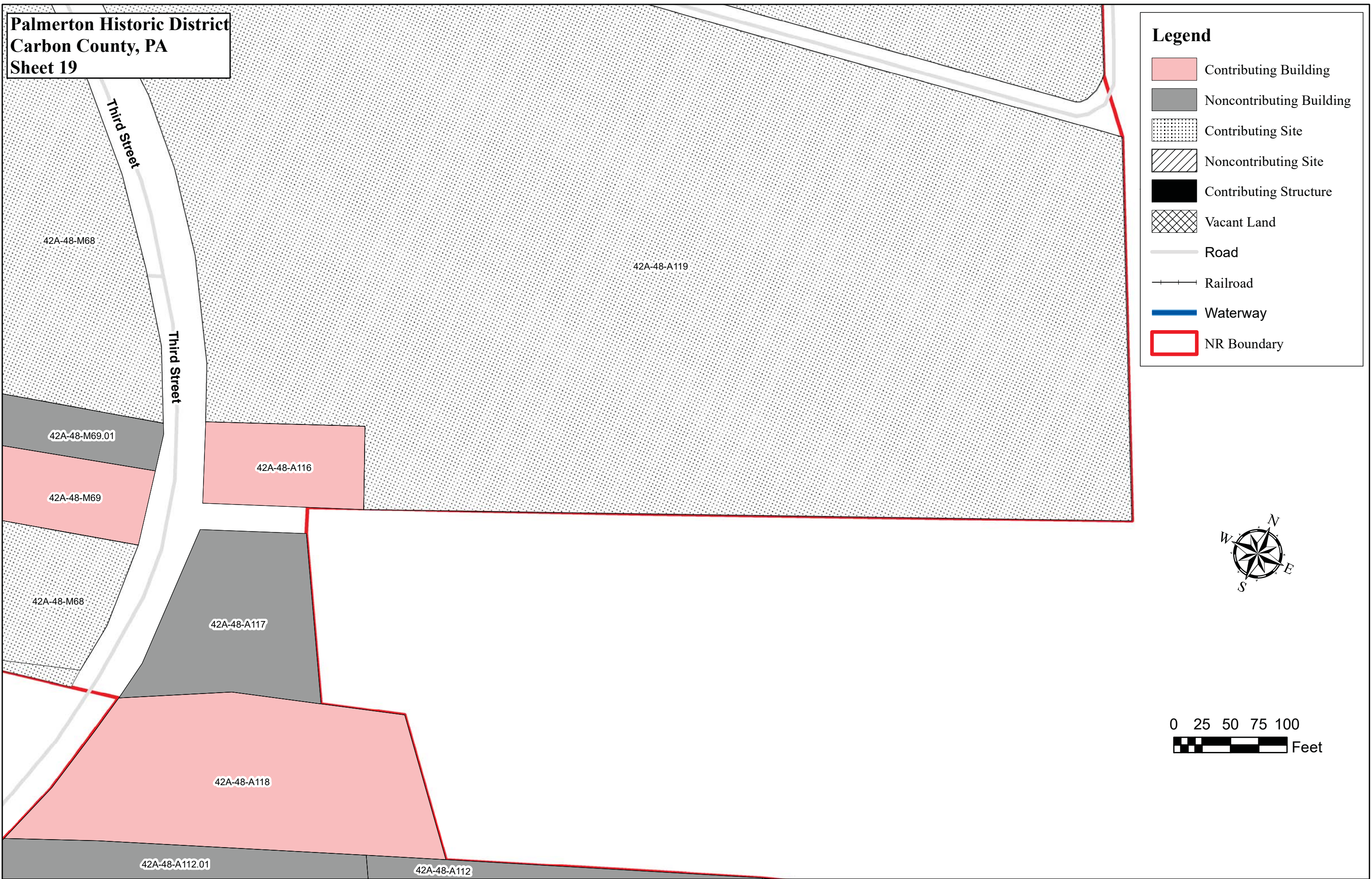
- Contributing Building
- Noncontributing Building
- Contributing Site
- Noncontributing Site
- Contributing Structure
- Vacant Land
- Road
- Railroad
- Waterway
- NR Boundary



Palmerton Historic District
Carbon County, PA
Sheet 19

Legend

- Contributing Building
- Noncontributing Building
- Contributing Site
- Noncontributing Site
- Contributing Structure
- Vacant Land
- Road
- Railroad
- Waterway
- NR Boundary













Palmerton Historic District
Carbon County, PA
Sheet 20

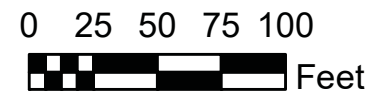
42A-48-M68

42A-48-M68

42A-48-M69

Legend

-  Contributing Building
-  Noncontributing Building
-  Contributing Site
-  Noncontributing Site
-  Contributing Structure
-  Vacant Land
-  Road
-  Railroad
-  Waterway
-  NR Boundary



Third Street

Third Street

Harvard Avenue

42A-48-A112.01

42A-48-A29

42A-48-A33




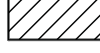






42A-48-A35

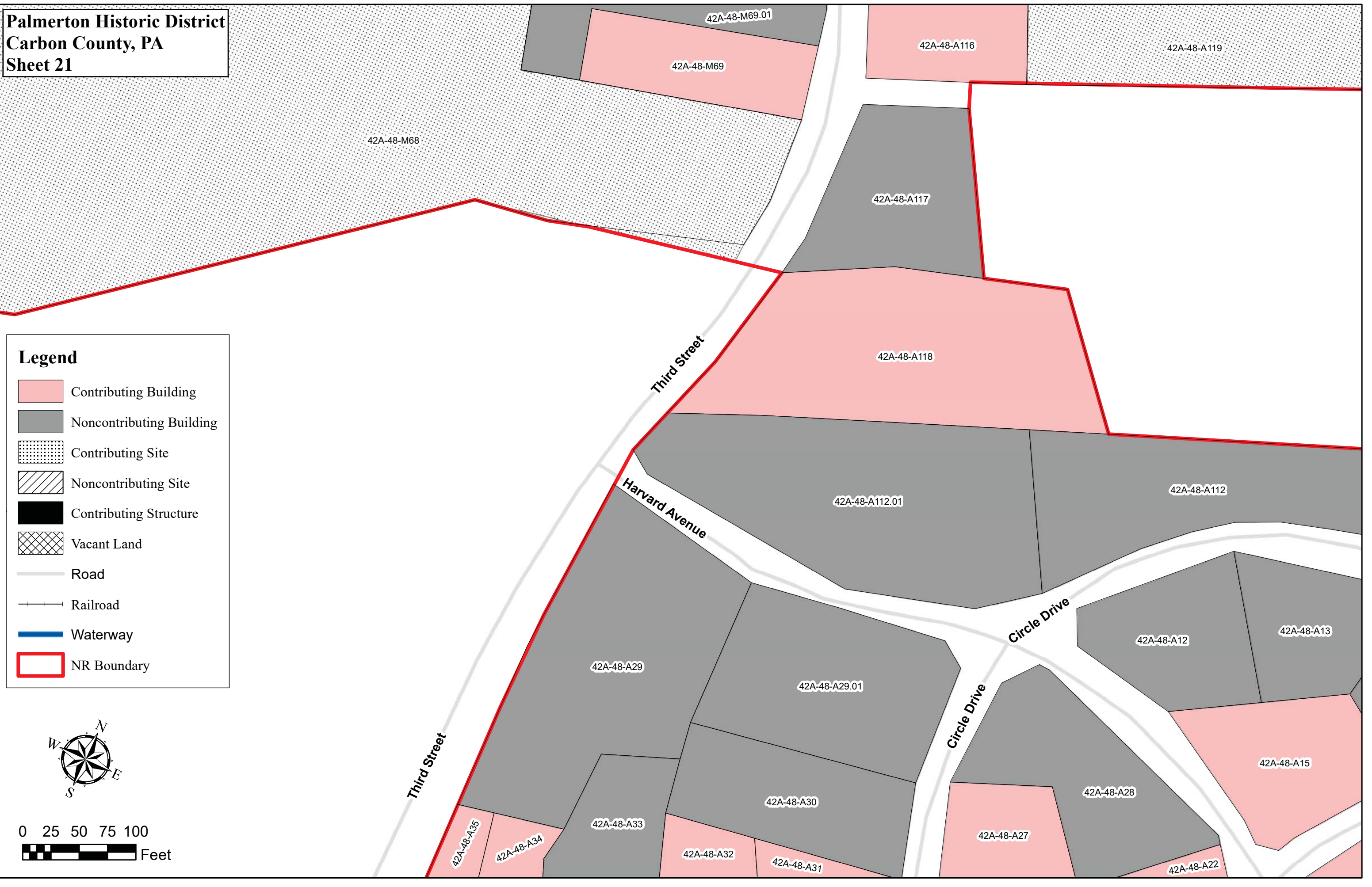
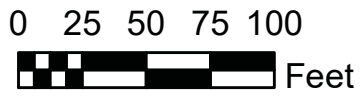
42A-48-A34

42A-48-A32

Palmerton Historic District
Carbon County, PA
Sheet 21

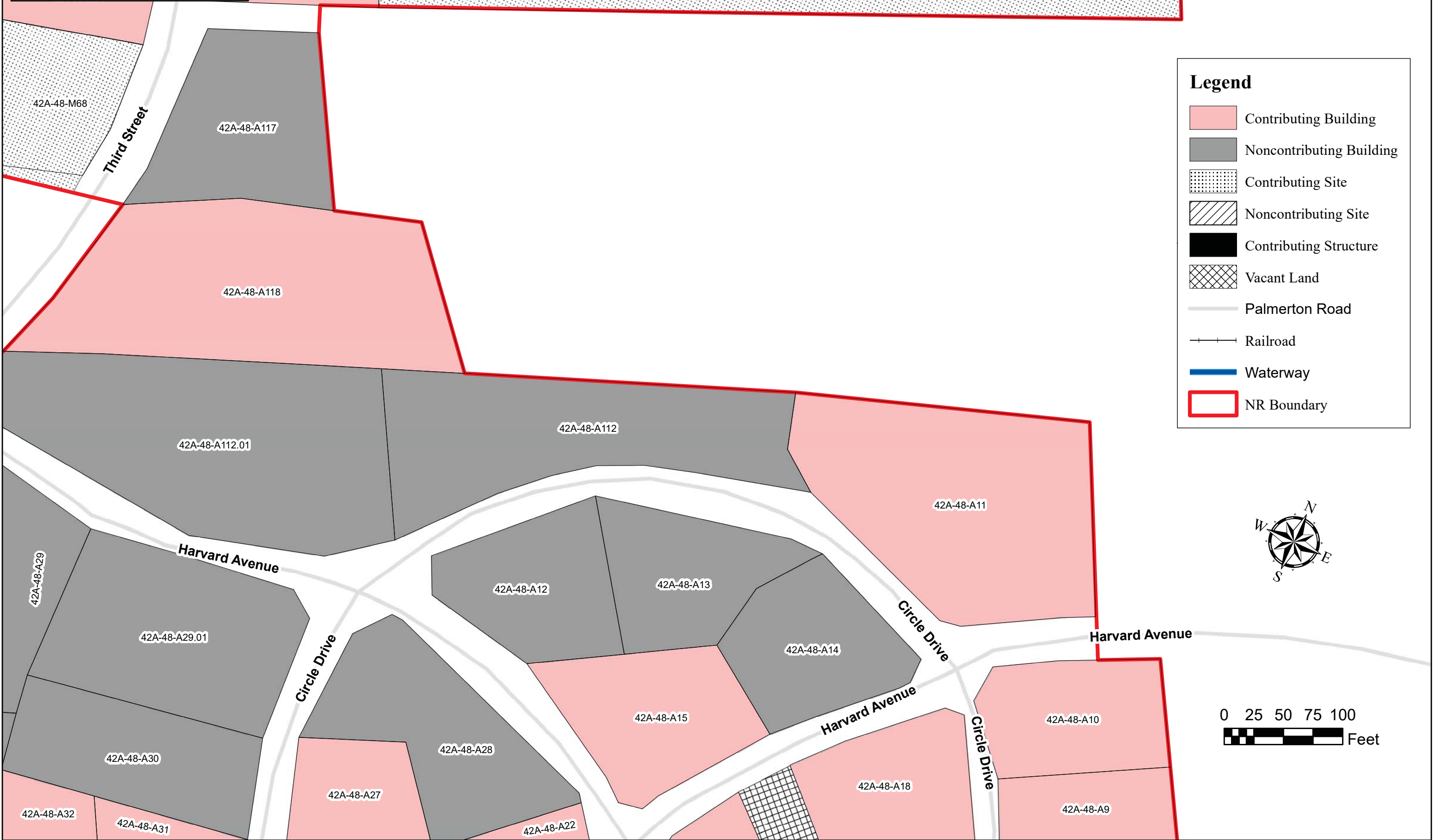
Legend

-  Contributing Building
-  Noncontributing Building
-  Contributing Site
-  Noncontributing Site
-  Contributing Structure
-  Vacant Land
-  Road
-  Railroad
-  Waterway
-  NR Boundary



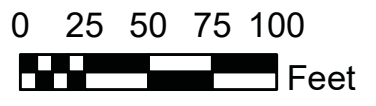
**Palmerton Historic District
Carbon County, PA
Sheet 22**

42A-48-A116 42A-48-A119













Legend

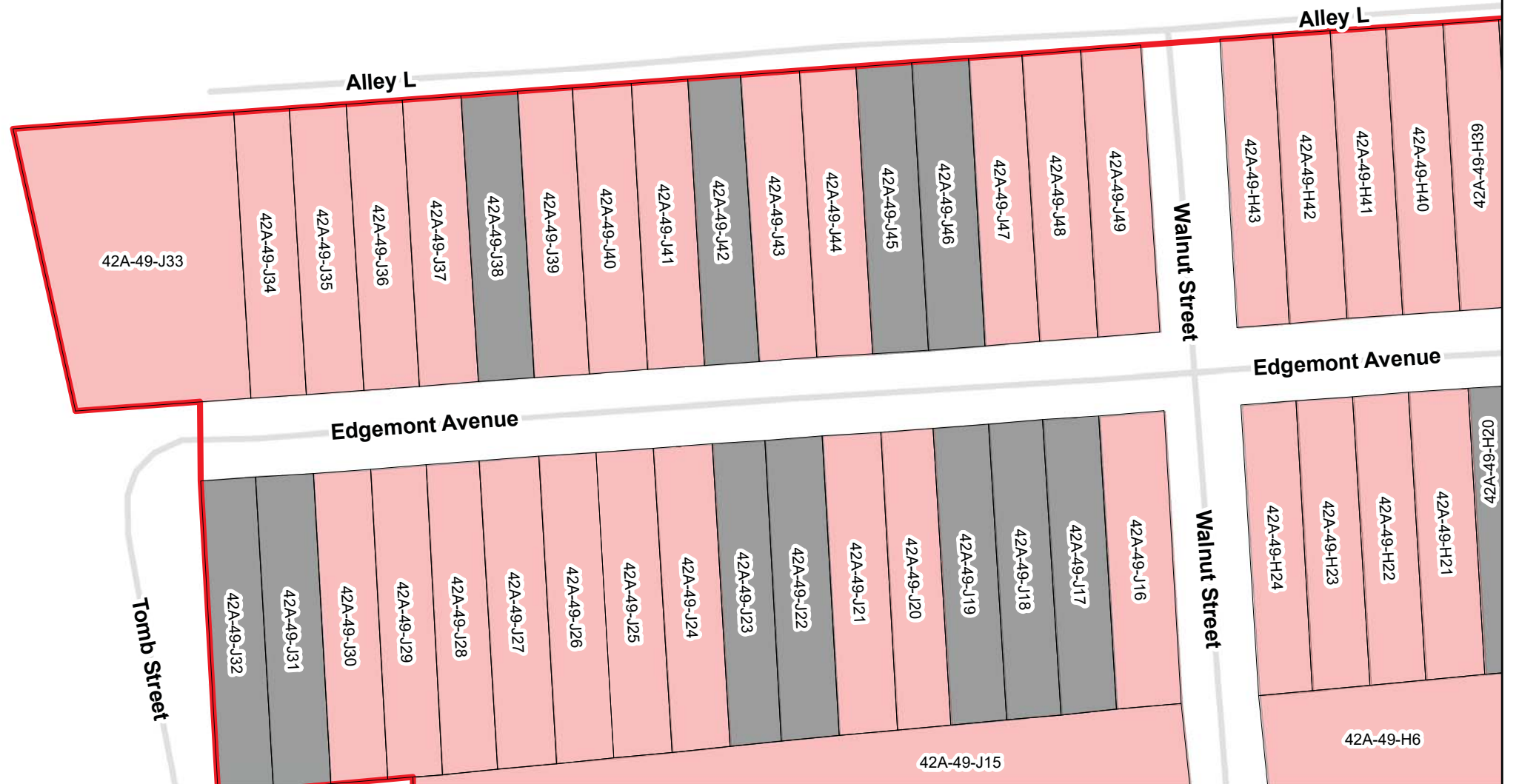
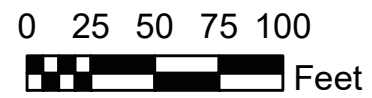

- Contributing Building
- Noncontributing Building
- Contributing Site
- Noncontributing Site
- Contributing Structure
- Vacant Land
- Palmerton Road
- Railroad
- Waterway
- NR Boundary



Palmerton Historic District
Carbon County, PA
Sheet 23








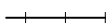


Legend

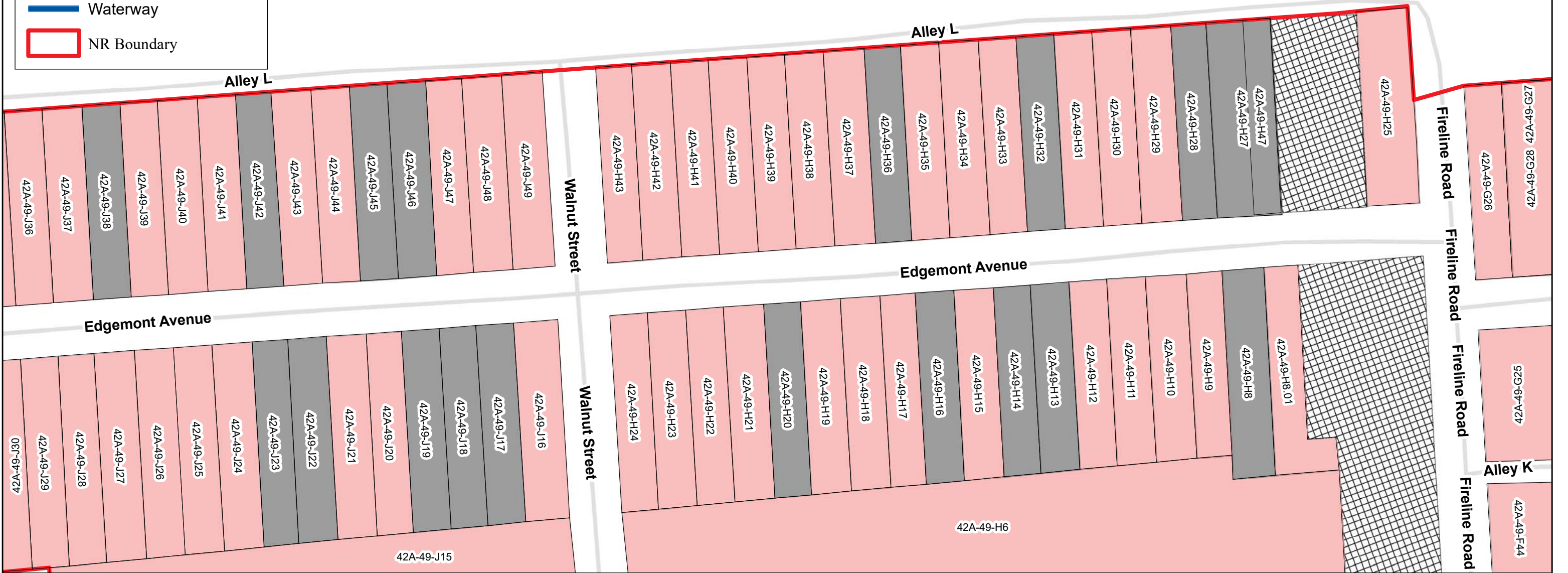
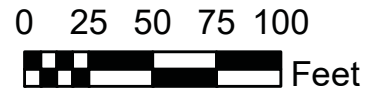
-  Contributing Building
-  Noncontributing Building
-  Contributing Site
-  Noncontributing Site
-  Contributing Structure
-  Vacant Land
-  Road
-  Railroad
-  Waterway
-  NR Boundary



Palmerton Historic District
Carbon County, PA
Sheet 24











Legend

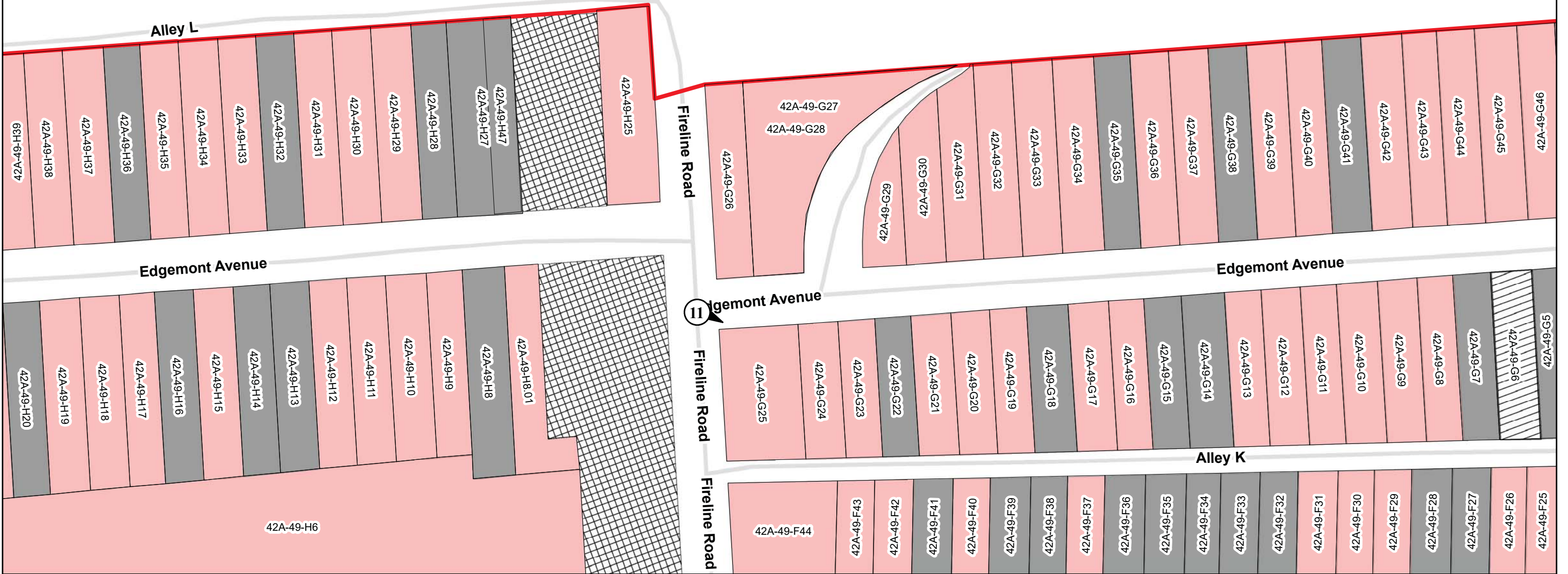
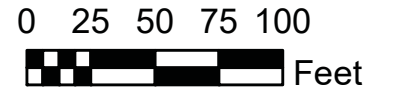
-  Contributing Building
-  Noncontributing Building
-  Contributing Site
-  Noncontributing Site
-  Contributing Structure
-  Vacant Land
-  Road
-  Railroad
-  Waterway
-  NR Boundary



Palmerton Historic District
Carbon County, PA
Sheet 25











Legend

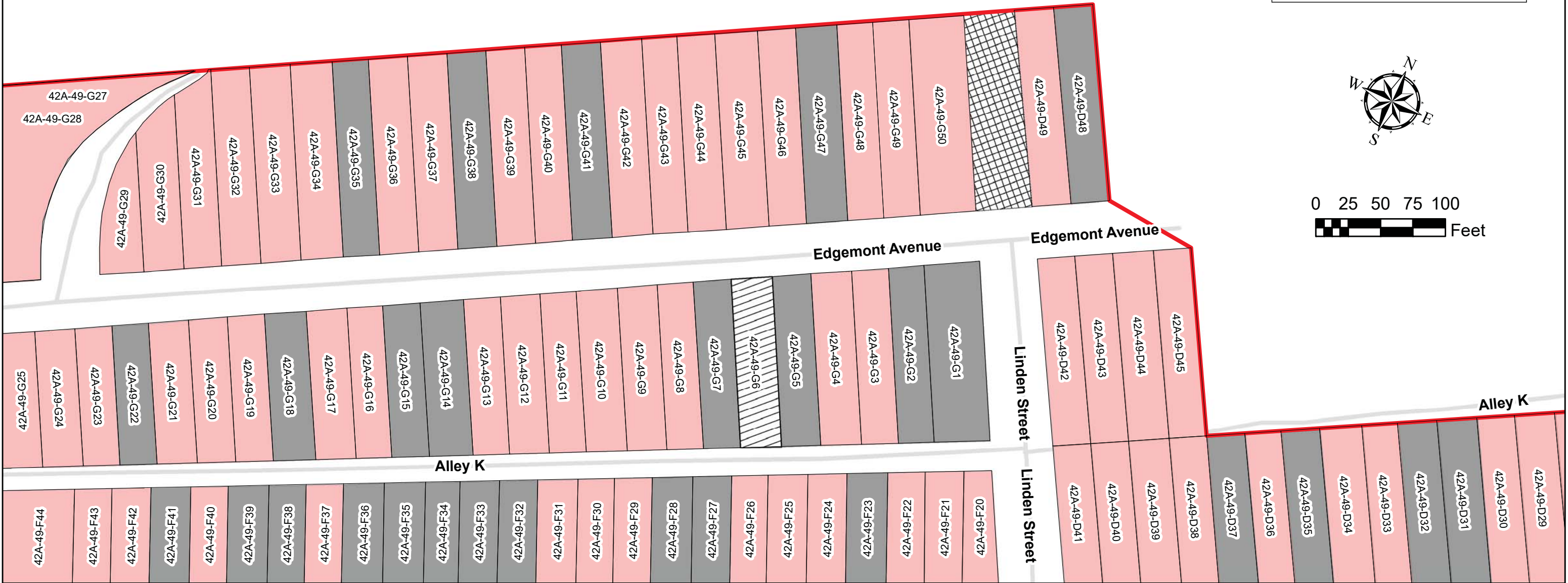
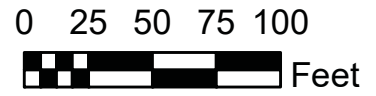
-  Contributing Building
-  Noncontributing Building
-  Contributing Site
-  Noncontributing Site
-  Contributing Structure
-  Vacant Land
-  Road
-  Railroad
-  Waterway
-  NR Boundary



Palmerton Historic District
Carbon County, PA
Sheet 26











Legend

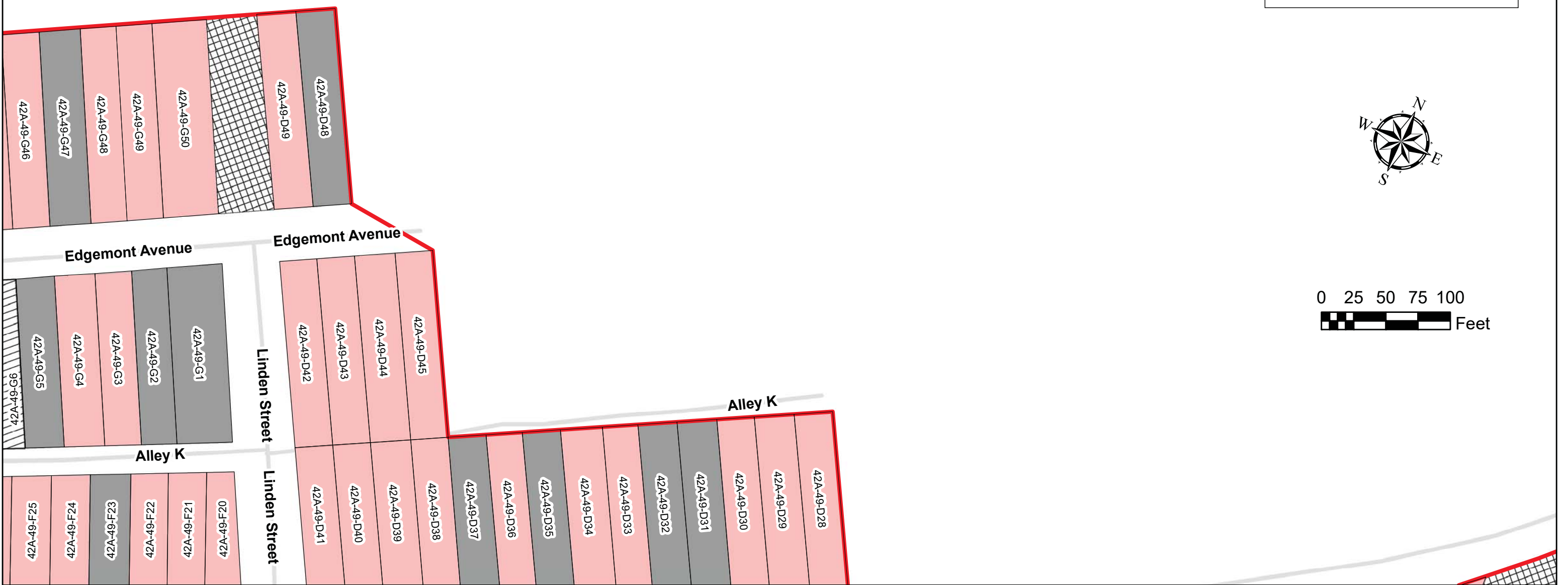
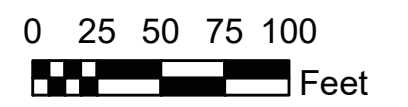

-  Contributing Building
-  Noncontributing Building
-  Contributing Site
-  Noncontributing Site
-  Contributing Structure
-  Vacant Land
-  Road
-  Railroad
-  PalmertonStreams
-  NR Boundary



**Palmerton Historic District
Carbon County, PA
Sheet 27**







Legend

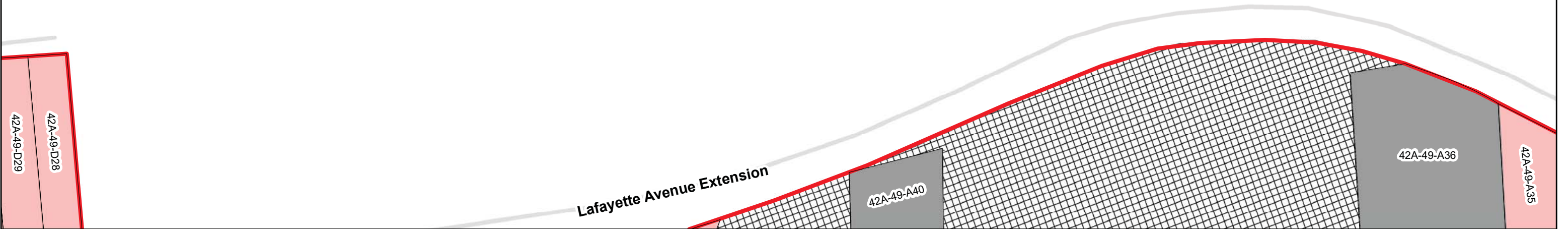
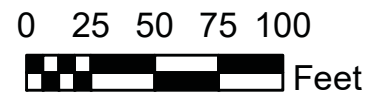
-  Contributing Building
-  Noncontributing Building
-  Contributing Site
-  Noncontributing Site
-  Contributing Structure
-  Vacant Land
-  Road
-  Railroad
-  Waterway
-  NR Boundary



Palmerton Historic District
Carbon County, PA
Sheet 28











Legend

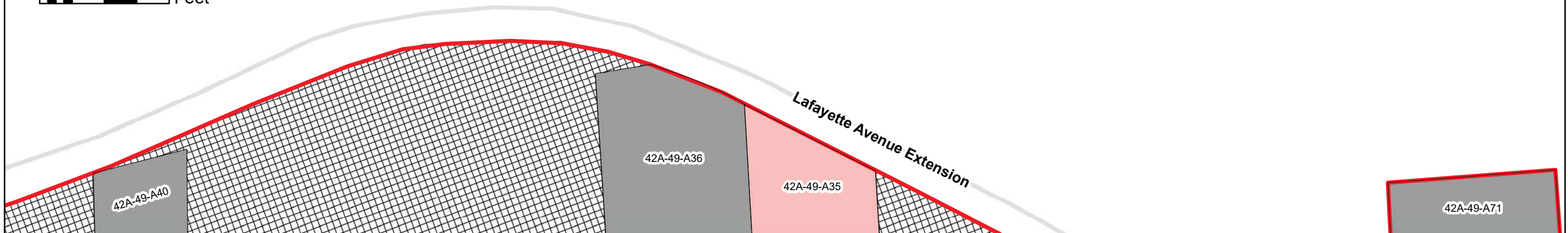
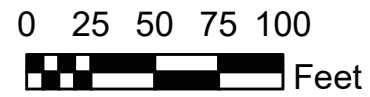
-  Contributing Building
-  Noncontributing Building
-  Contributing Site
-  Noncontributing Site
-  Contributing Structure
-  Vacant Land
- Road
- Railroad
- Waterway
- NR Boundary



Palmerton Historic District
Carbon County, PA
Sheet 29











Legend

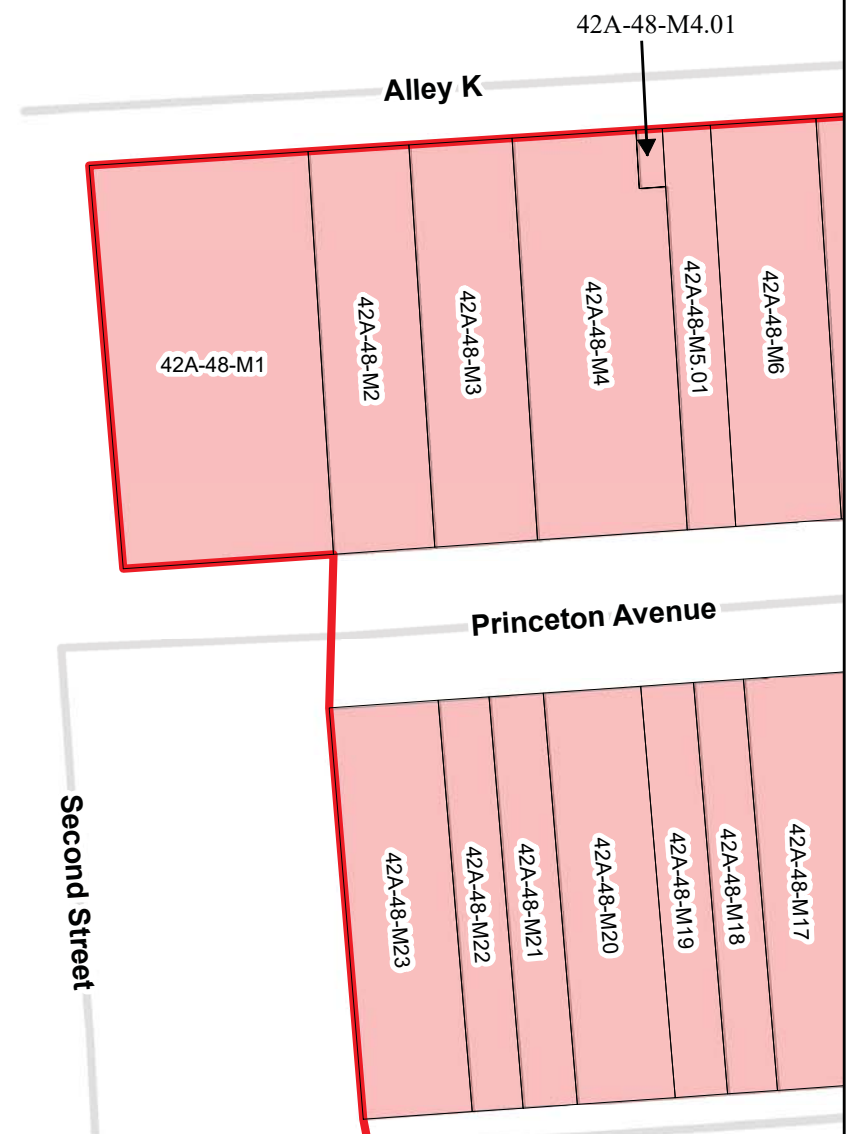
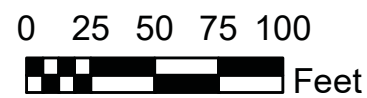
-  Contributing Building
-  Noncontributing Building
-  Contributing Site
-  Noncontributing Site
-  Contributing Structure
-  Vacant Land
-  Road
-  Railroad
-  Waterway
-  NR Boundary



Palmerton Historic District
Carbon County, PA
Sheet 30











Legend

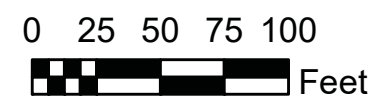
-  Contributing Building
-  Noncontributing Building
-  Contributing Site
-  Noncontributing Site
-  Contributing Structure
-  Vacant Land
-  Road
-  Railroad
-  Waterway
-  NR Boundary



**Palmerton Historic District
Carbon County, PA
Sheet 31**








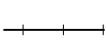


Legend

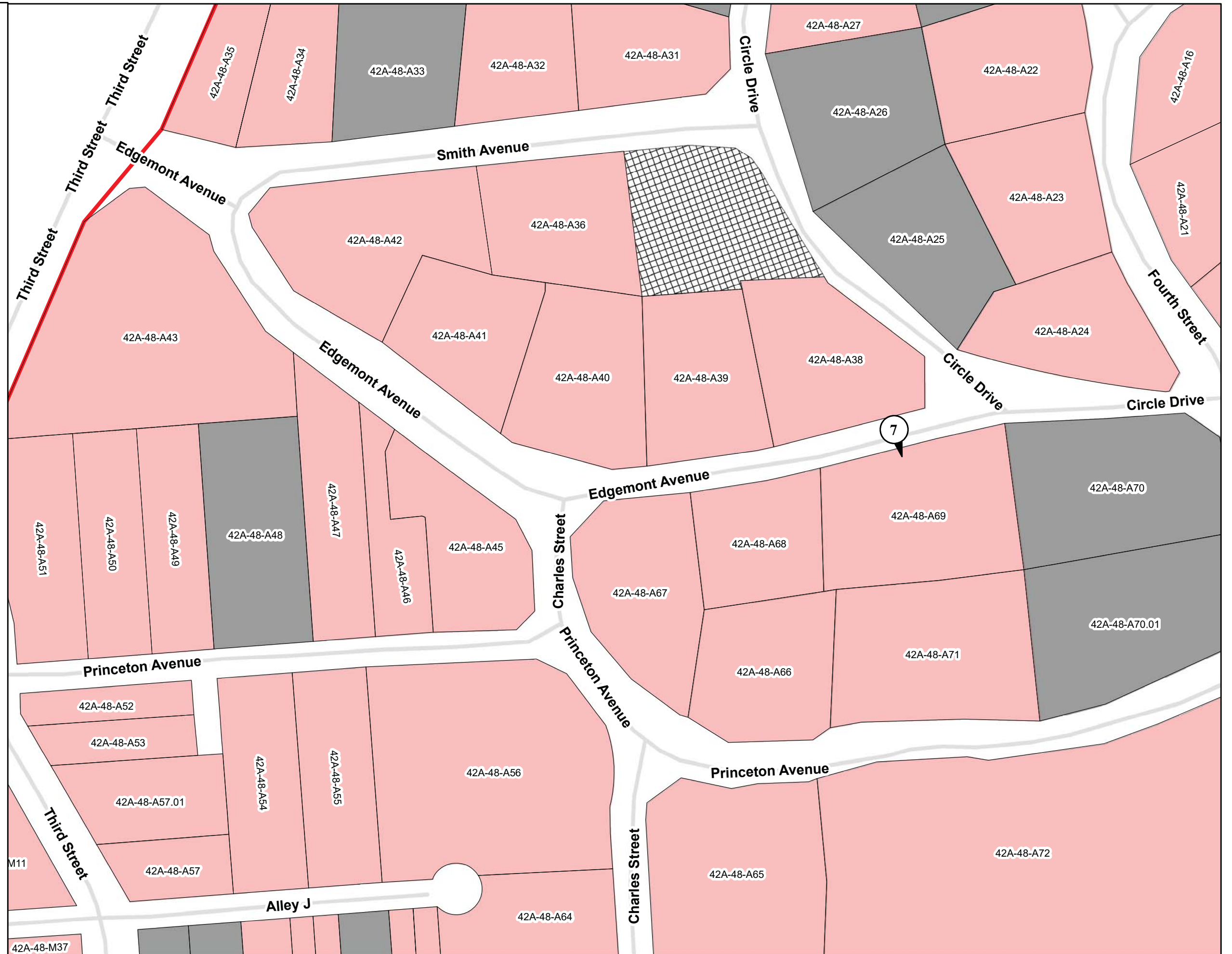
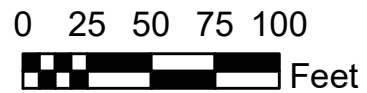
-  Contributing Building
-  Noncontributing Building
-  Contributing Site
-  Noncontributing Site
-  Contributing Structure
-  Vacant Land
-  Road
-  Railroad
-  Waterway
-  NR Boundary



**Palmerton Historic District
Carbon County, PA
Sheet 32**











Legend

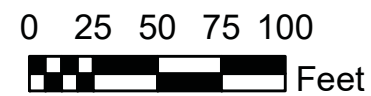
-  Contributing Building
-  Noncontributing Building
-  Contributing Site
-  Noncontributing Site
-  Contributing Structure
-  Vacant Land
-  Road
-  Railroad
-  Waterway
-  NR Boundary



**Palmerton Historic District
Carbon County, PA
Sheet 33**

Legend

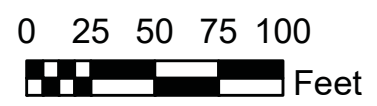
-  Contributing Building
-  Noncontributing Building
-  Contributing Site
-  Noncontributing Site
-  Contributing Structure
-  Vacant Land
-  Palmerton Road
-  Railroad
-  Waterway
-  NR Boundary



Palmerton Historic District
Carbon County, PA
Sheet 34

Legend

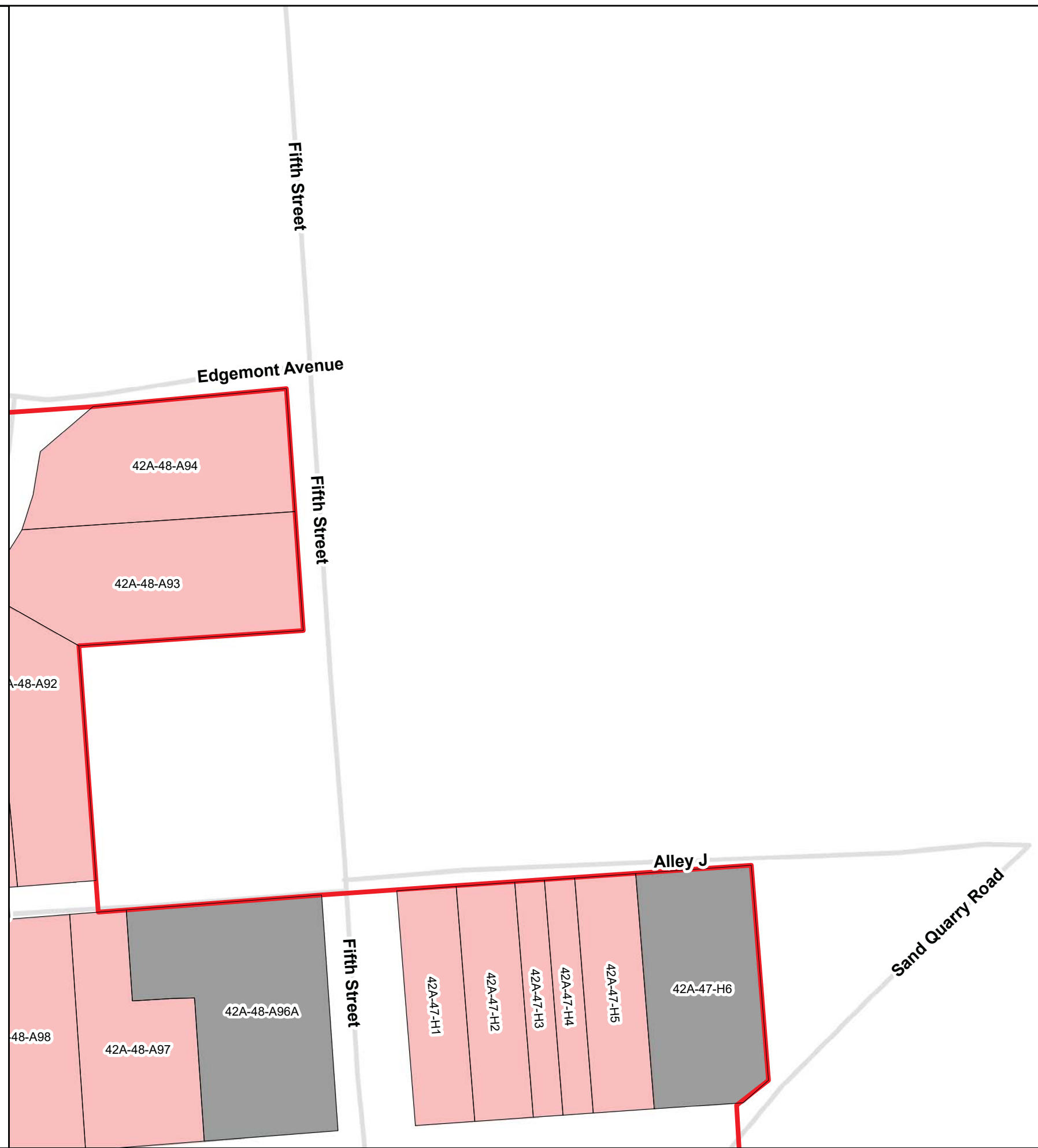
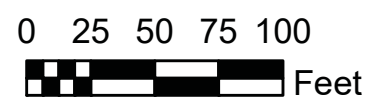
- Contributing Building
- Noncontributing Building
- Contributing Site
- Noncontributing Site
- Contributing Structure
- Vacant Land
- Road
- Railroad
- Waterway
- NR Boundary



Palmerton Historic District
Carbon County, PA
Sheet 35







Legend

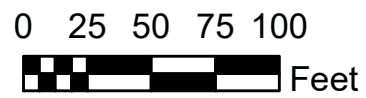
- Contributing Building
- Noncontributing Building
- Contributing Site
- Noncontributing Site
- Contributing Structure
- Vacant Land
- Road
- Railroad
- Waterway
- NR Boundary



Palmerton Historic District
Carbon County, PA
Sheet 36








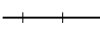


Legend

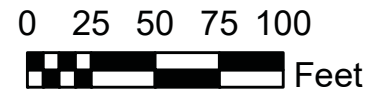
-  Contributing Building
-  Noncontributing Building
-  Contributing Site
-  Noncontributing Site
-  Contributing Structure
-  Vacant Land
- Road
- Railroad
- Waterway
- NR Boundary



**Palmerton Historic District
Carbon County, PA
Sheet 37**











Legend

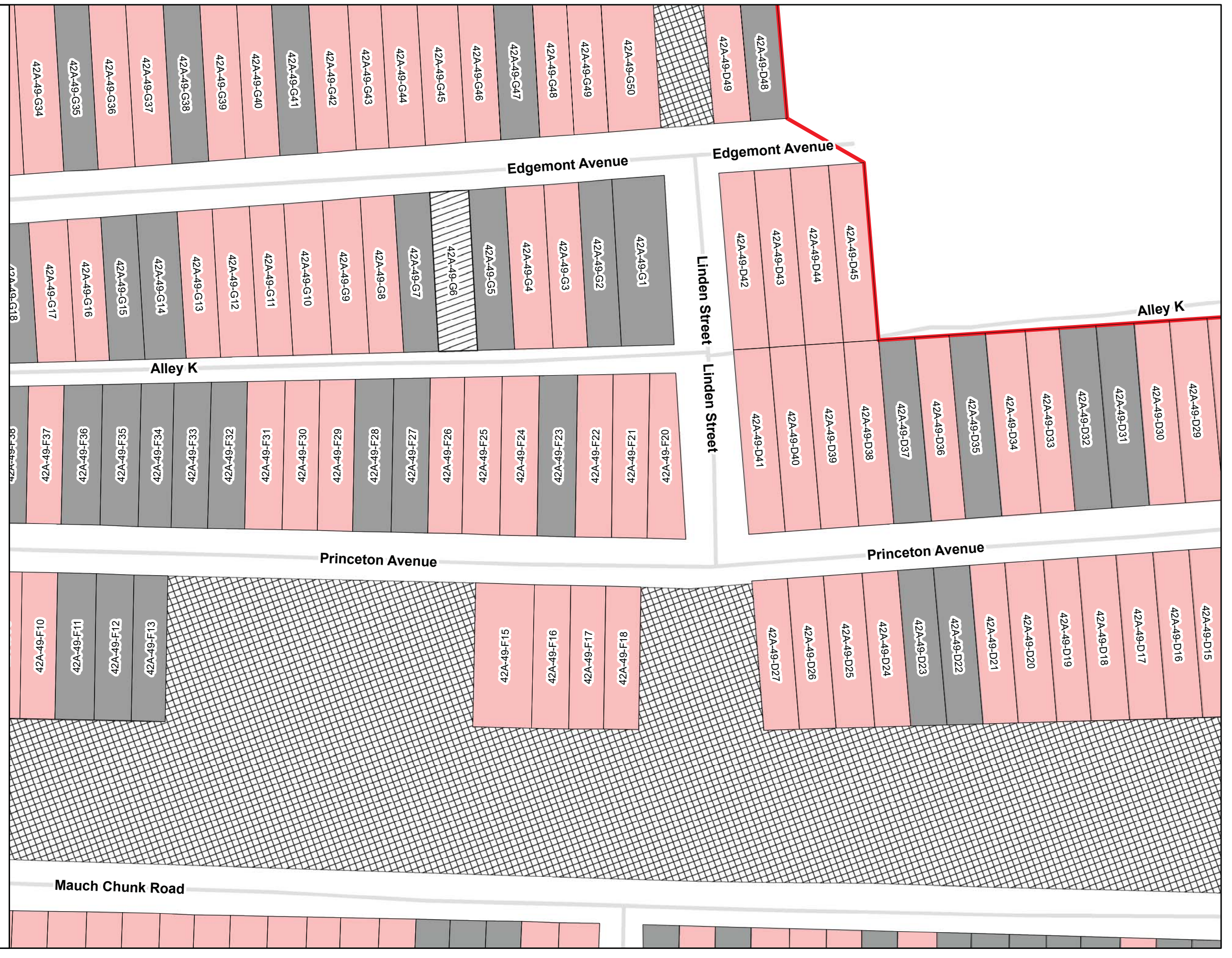
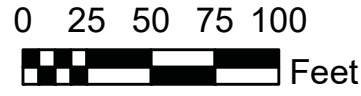
-  Contributing Building
-  Noncontributing Building
-  Contributing Site
-  Noncontributing Site
-  Contributing Structure
-  Vacant Land
-  Road
-  Railroad
-  Waterway
-  NR Boundary



**Palmerton Historic District
Carbon County, PA
Sheet 39**

Legend

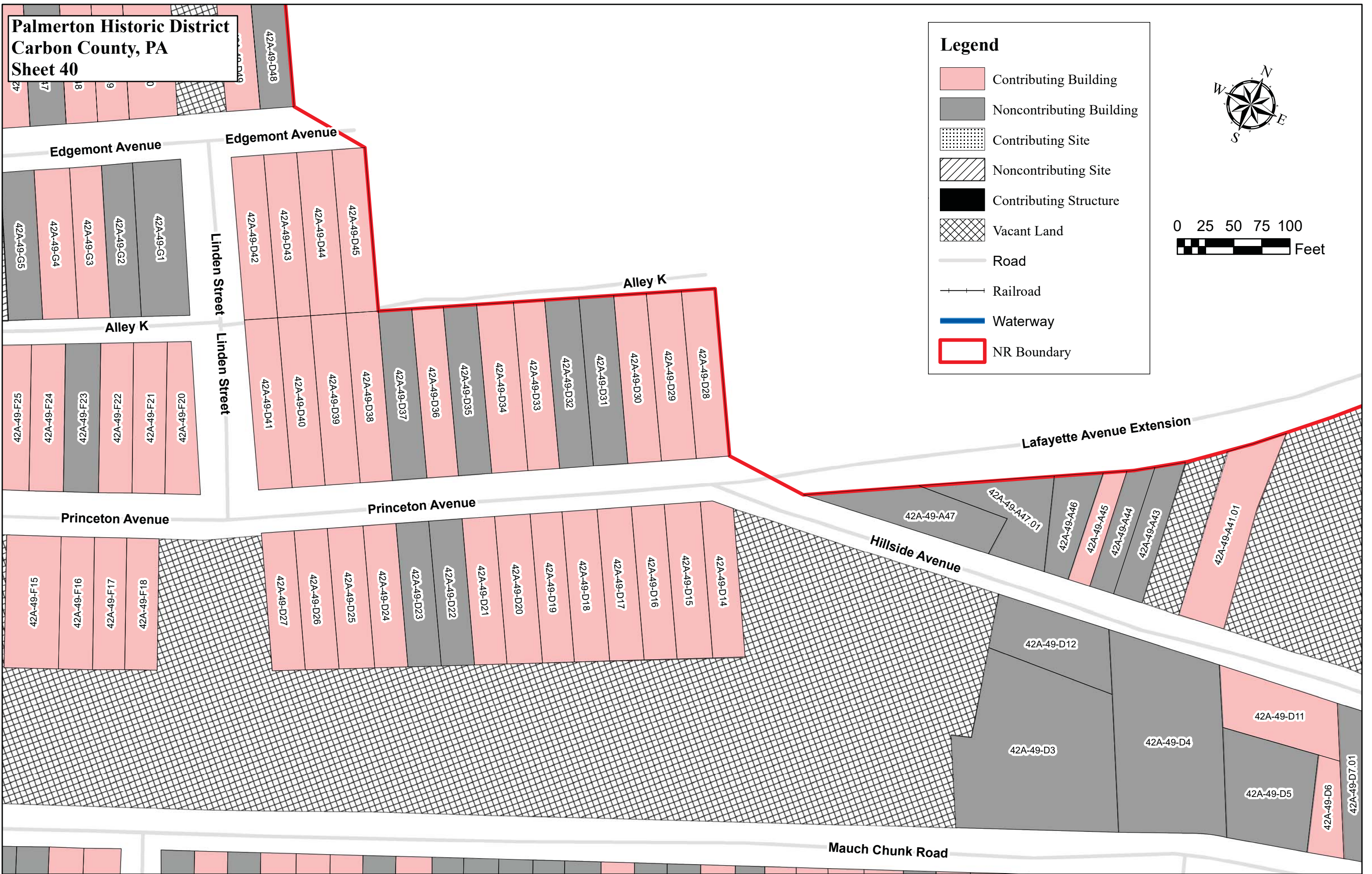
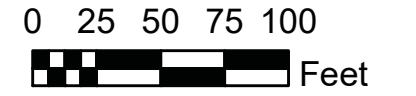
-  Contributing Building
-  Noncontributing Building
-  Contributing Site
-  Noncontributing Site
-  Contributing Structure
-  Vacant Land
-  Road
-  Railroad
-  Waterway
-  NR Boundary



**Palmerton Historic District
Carbon County, PA
Sheet 40**

Legend

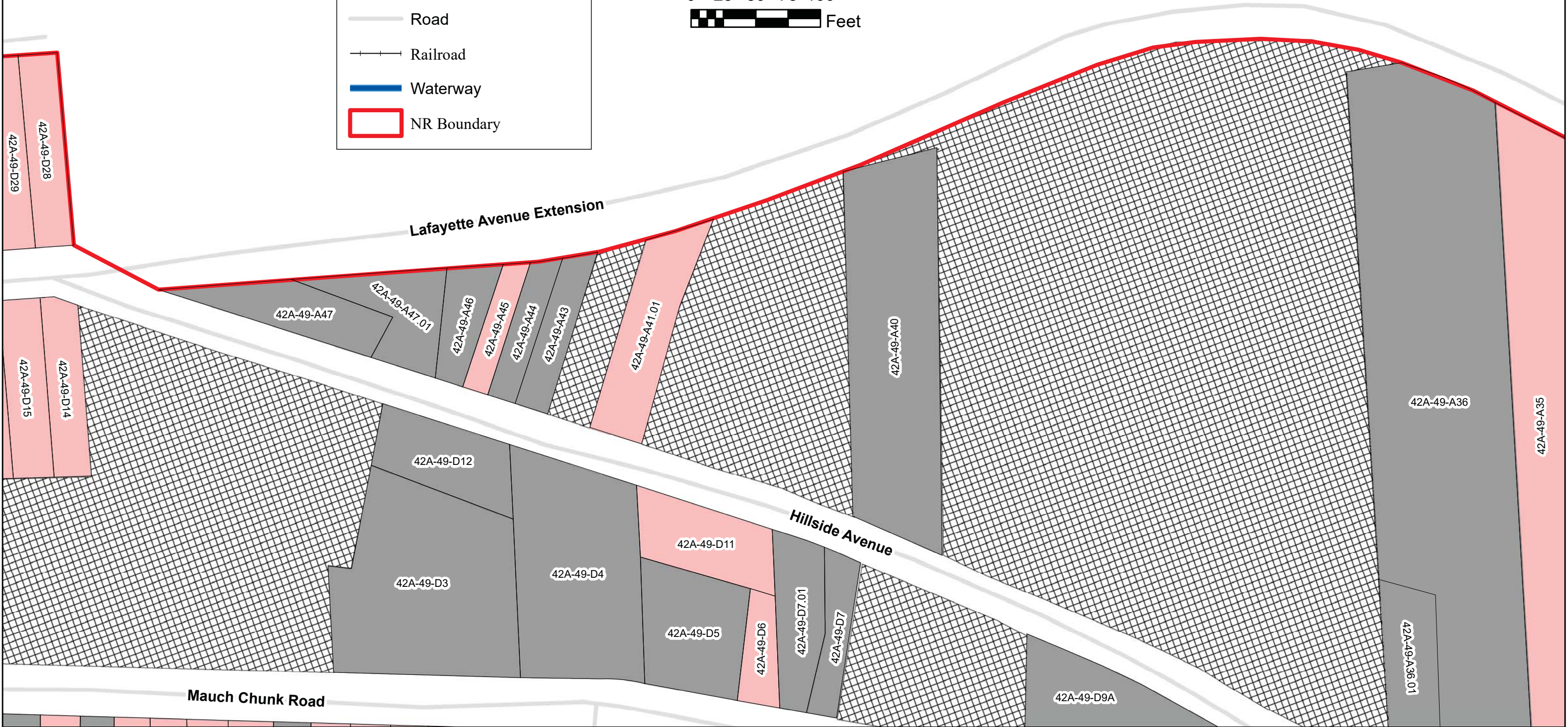
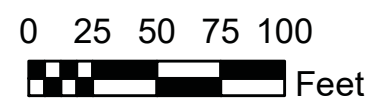
- Contributing Building
- Noncontributing Building
- Contributing Site
- Noncontributing Site
- Contributing Structure
- Vacant Land
- Road
- Railroad
- Waterway
- NR Boundary



Palmerton Historic District
Carbon County, PA
Sheet 41











Legend

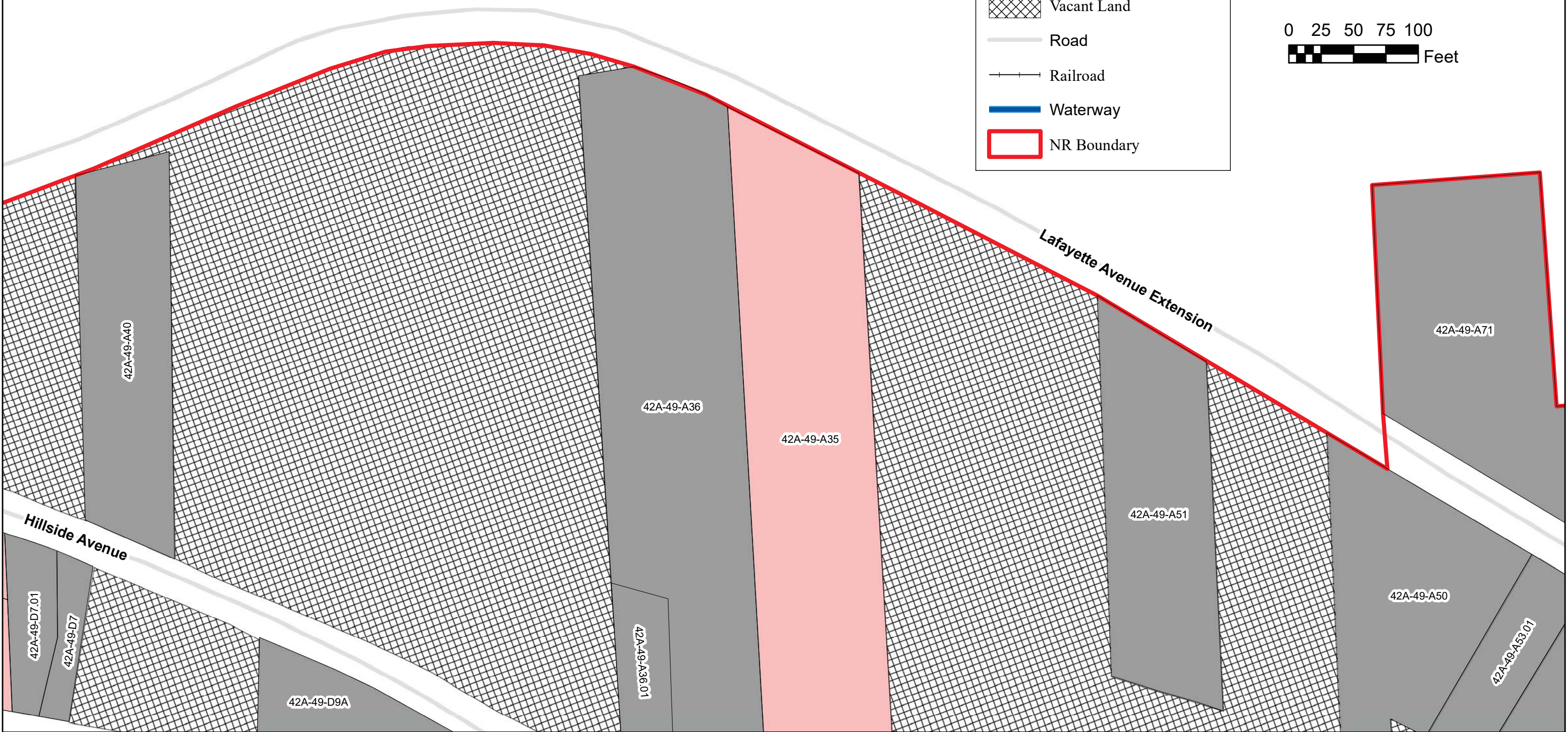
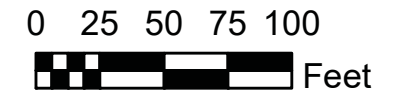
- Contributing Building
- Noncontributing Building
- Contributing Site
- Noncontributing Site
- Contributing Structure
- Vacant Land
- Road
- Railroad
- Waterway
- NR Boundary










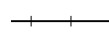


Palmerton Historic District
Carbon County, PA
Sheet 42

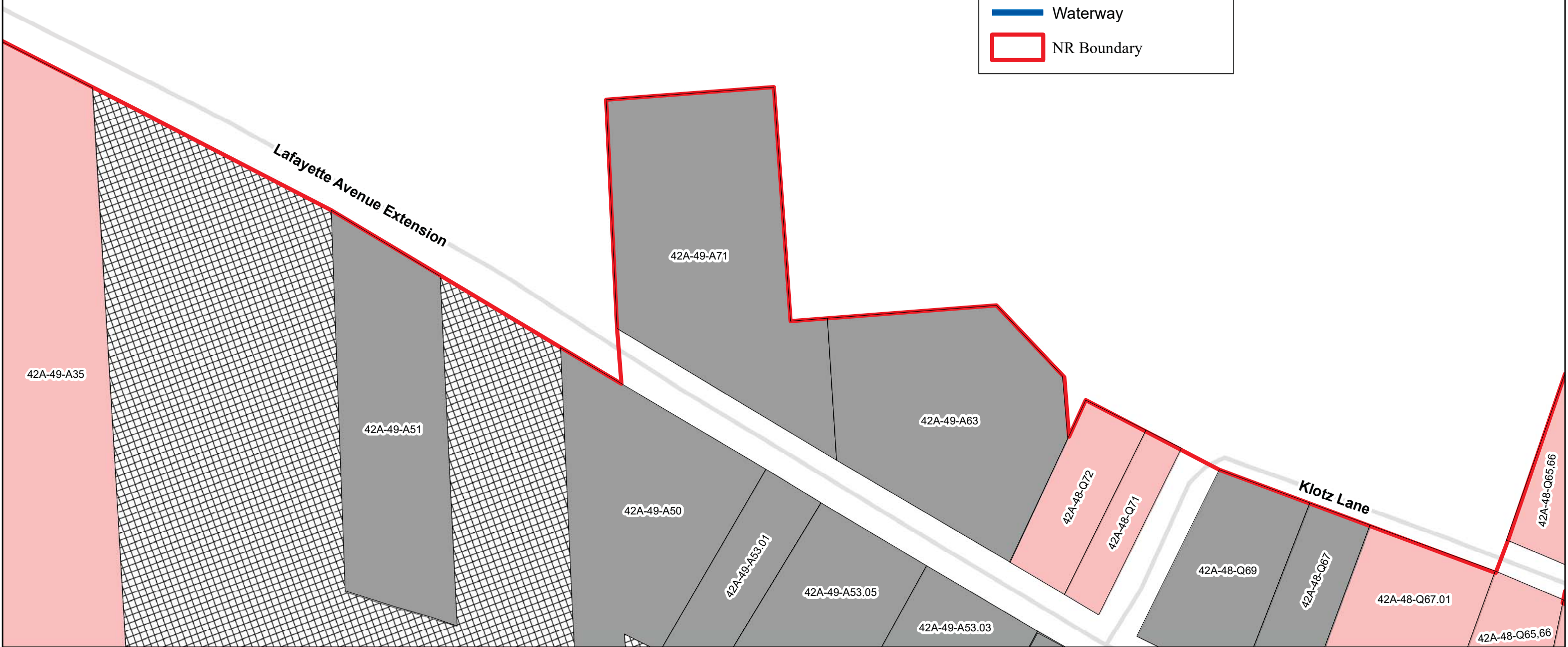
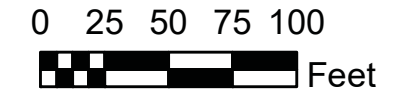
Legend

-  Contributing Building
-  Noncontributing Building
-  Contributing Site
-  Noncontributing Site
-  Contributing Structure
-  Vacant Land
-  Road
-  Railroad
-  Waterway
-  NR Boundary



Legend

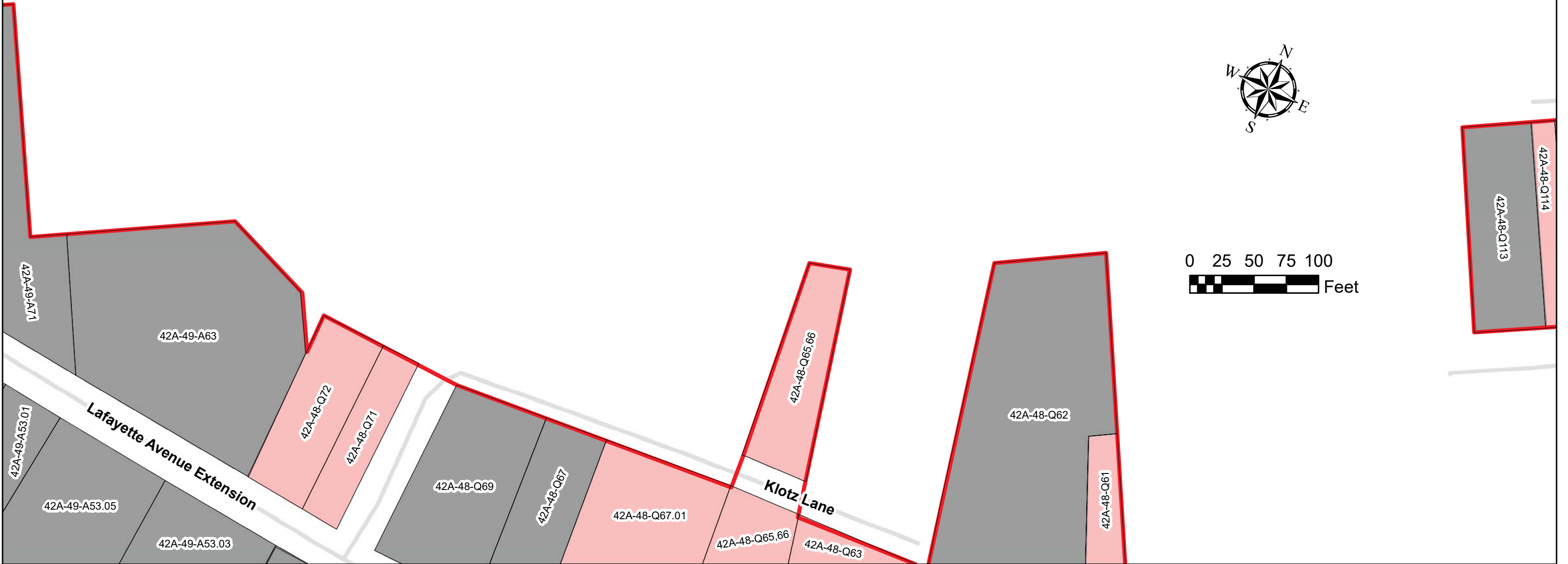
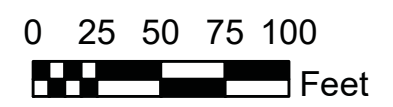
-  Contributing Building
-  Noncontributing Building
-  Contributing Site
-  Noncontributing Site
-  Contributing Structure
-  Vacant Land
-  Road
-  Railroad
-  Waterway
-  NR Boundary



**Palmerton Historic District
Carbon County, PA
Sheet 44**

Legend

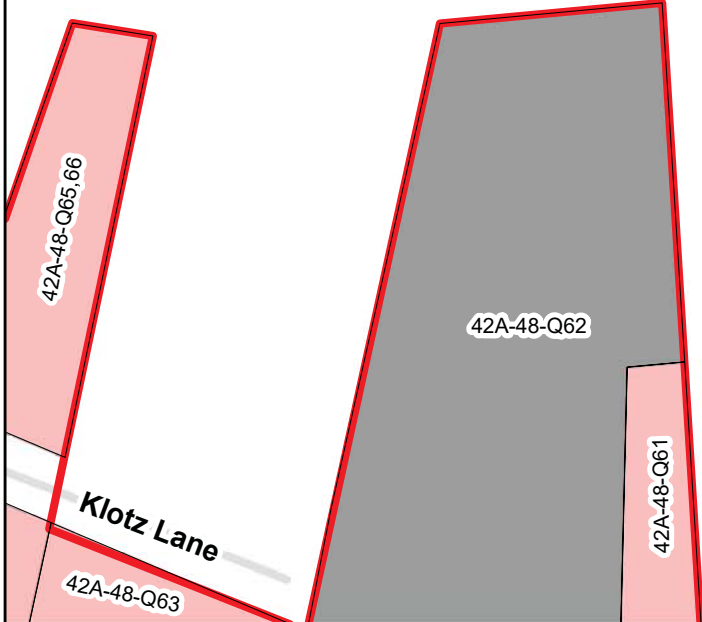
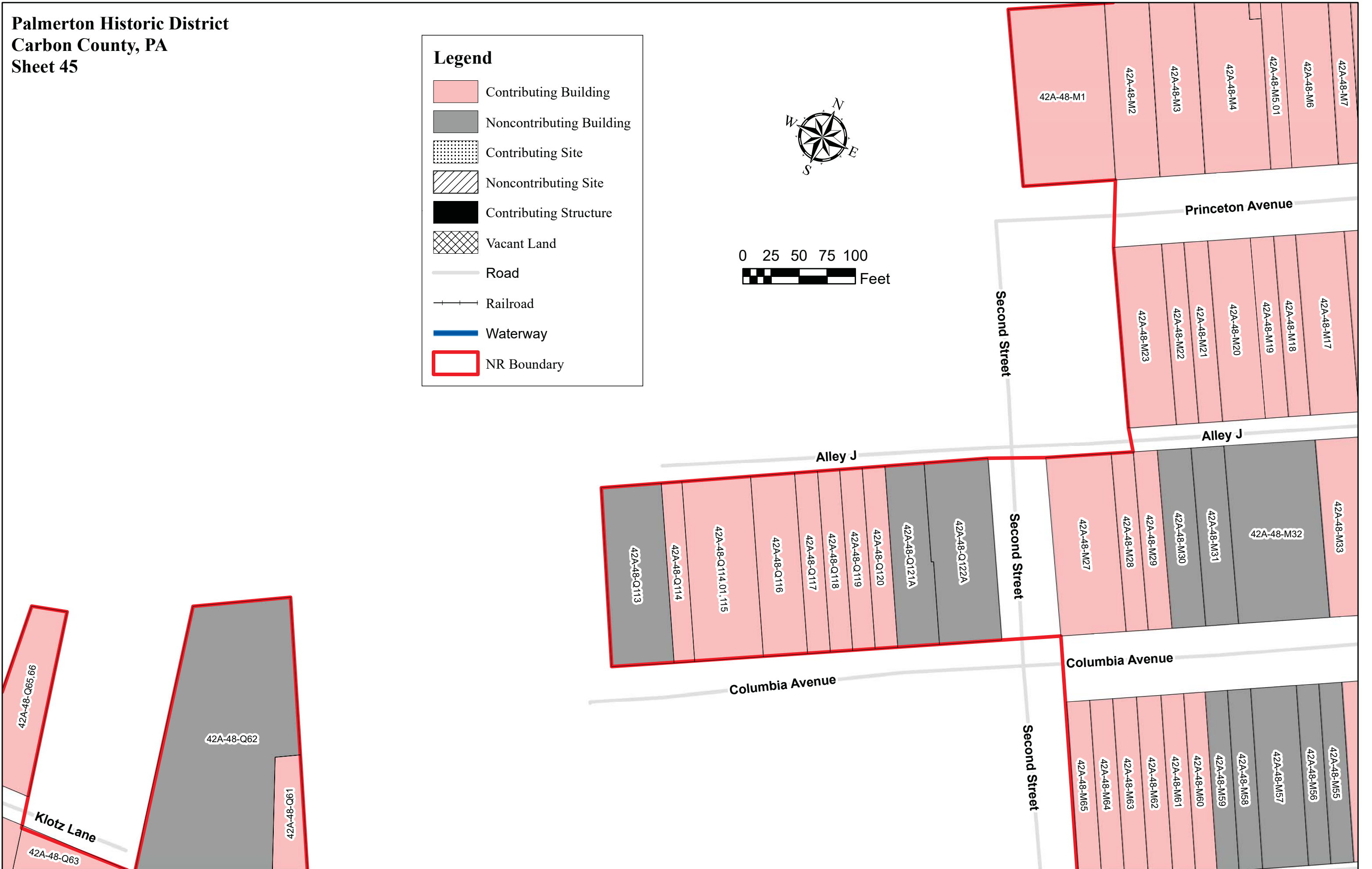
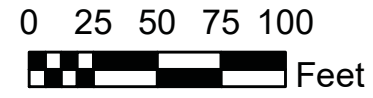
- Contributing Building
- Noncontributing Building
- Contributing Site
- Noncontributing Site
- Contributing Structure
- Vacant Land
- Road
- Railroad
- Waterway
- NR Boundary



**Palmerton Historic District
Carbon County, PA
Sheet 45**








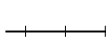


Legend

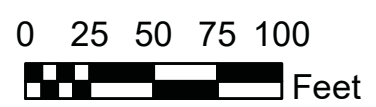
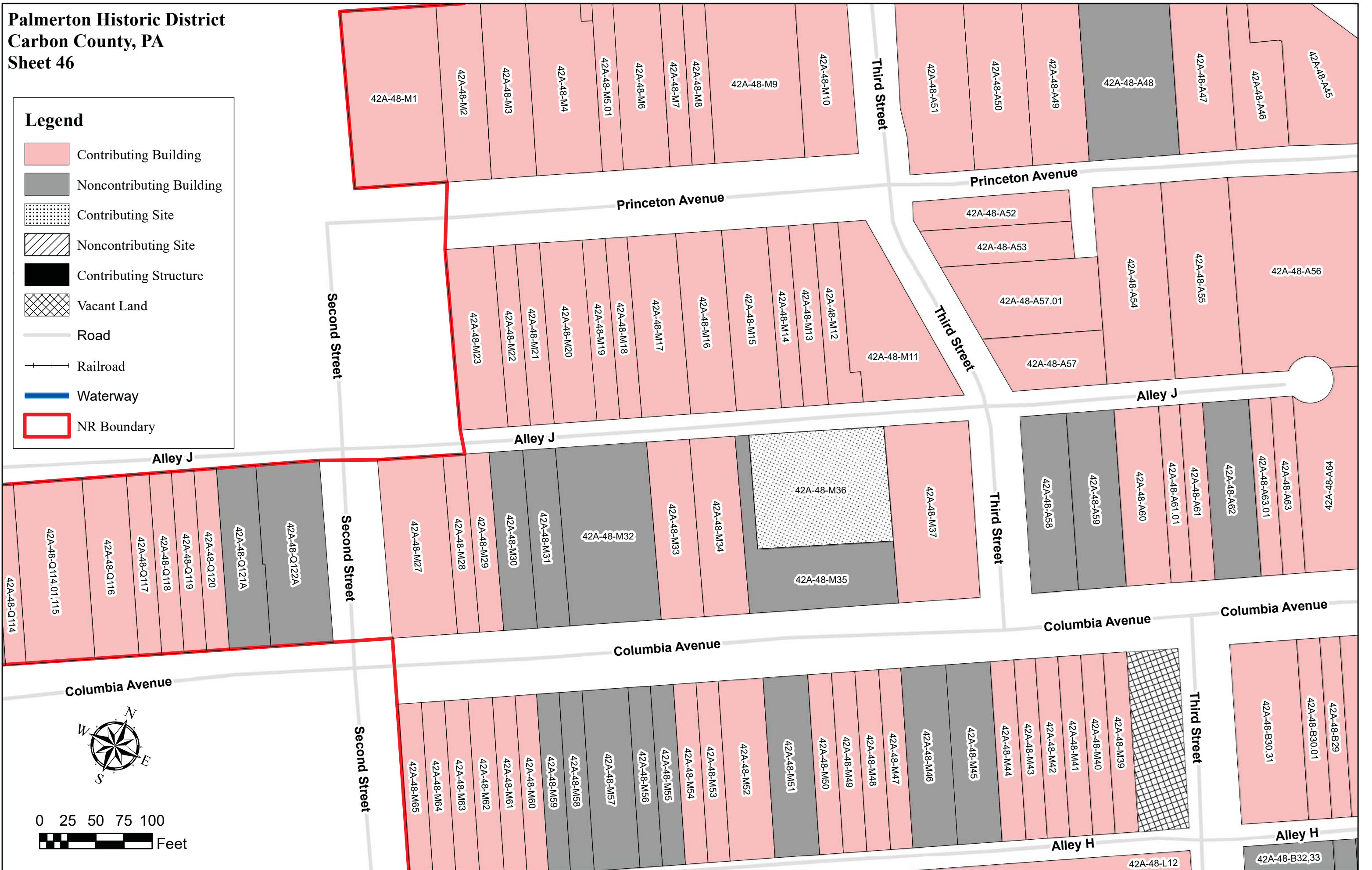
- Contributing Building
- Noncontributing Building
- Contributing Site
- Noncontributing Site
- Contributing Structure
- Vacant Land
- Road
- ||| Railroad
- Waterway
- NR Boundary



**Palmerton Historic District
Carbon County, PA
Sheet 46**








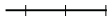


Legend

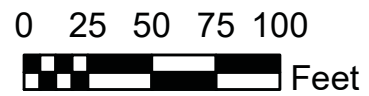
-  Contributing Building
-  Noncontributing Building
-  Contributing Site
-  Noncontributing Site
-  Contributing Structure
-  Vacant Land
-  Road
-  Railroad
-  Waterway
-  NR Boundary



Palmerton Historic District
Carbon County, PA
Sheet 48

Legend

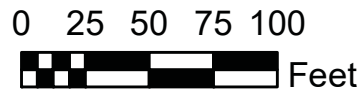
-  Contributing Building
-  Noncontributing Building
-  Contributing Site
-  Noncontributing Site
-  Contributing Structure
-  Vacant Land
-  Road
-  Railroad
-  Waterway
-  NR Boundary



Palmerton Historic District
Carbon County, PA
Sheet 49







Legend

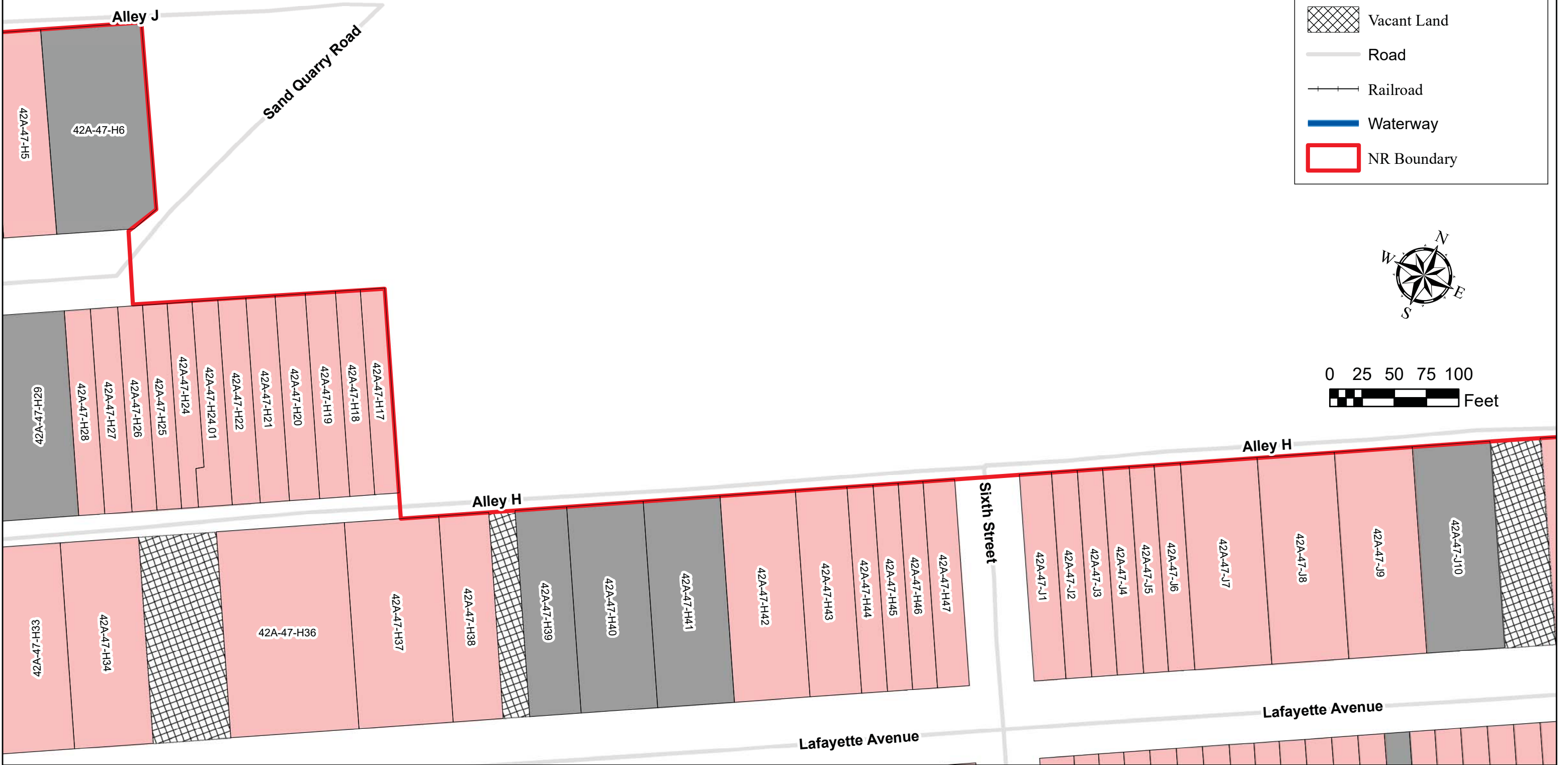
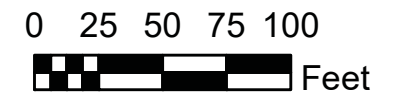
- Contributing Building
- Noncontributing Building
- Contributing Site
- Noncontributing Site
- Contributing Structure
- Vacant Land
- Road
- Railroad
- Waterway
- NR Boundary



Palmerton Historic District
Carbon County, PA
Sheet 51

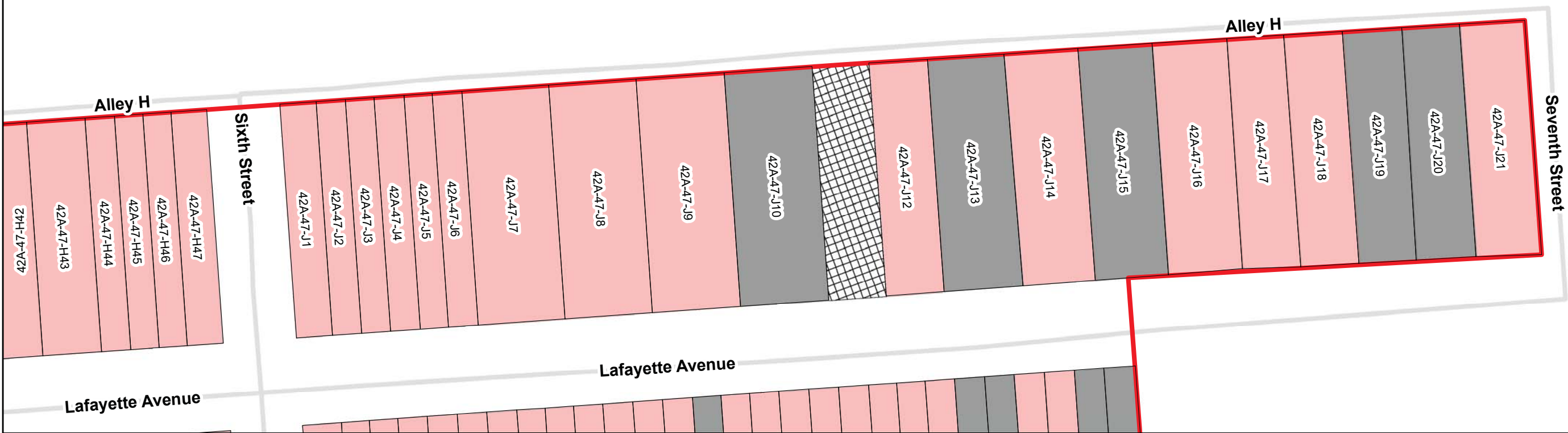
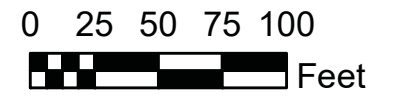

Legend

-  Contributing Building
-  Noncontributing Building
-  Contributing Site
-  Noncontributing Site
-  Contributing Structure
-  Vacant Land
- Road
- Railroad
- Waterway
- NR Boundary













Legend

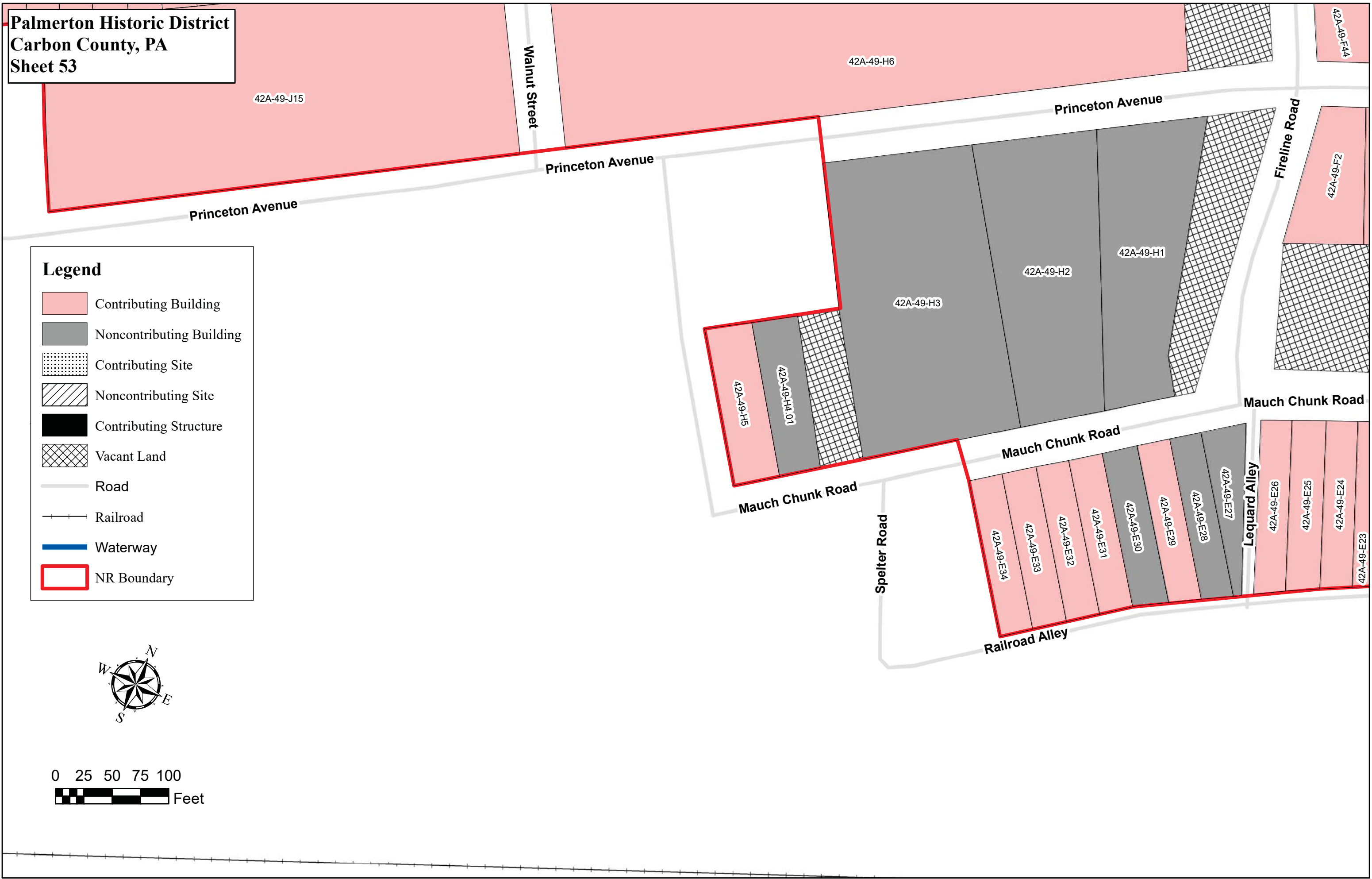
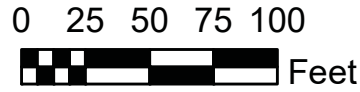
- Contributing Building
- Noncontributing Building
- Contributing Site
- Noncontributing Site
- Contributing Structure
- Vacant Land
- Road
- Railroad
- Waterway
- NR Boundary



**Palmerton Historic District
Carbon County, PA
Sheet 53**

Legend

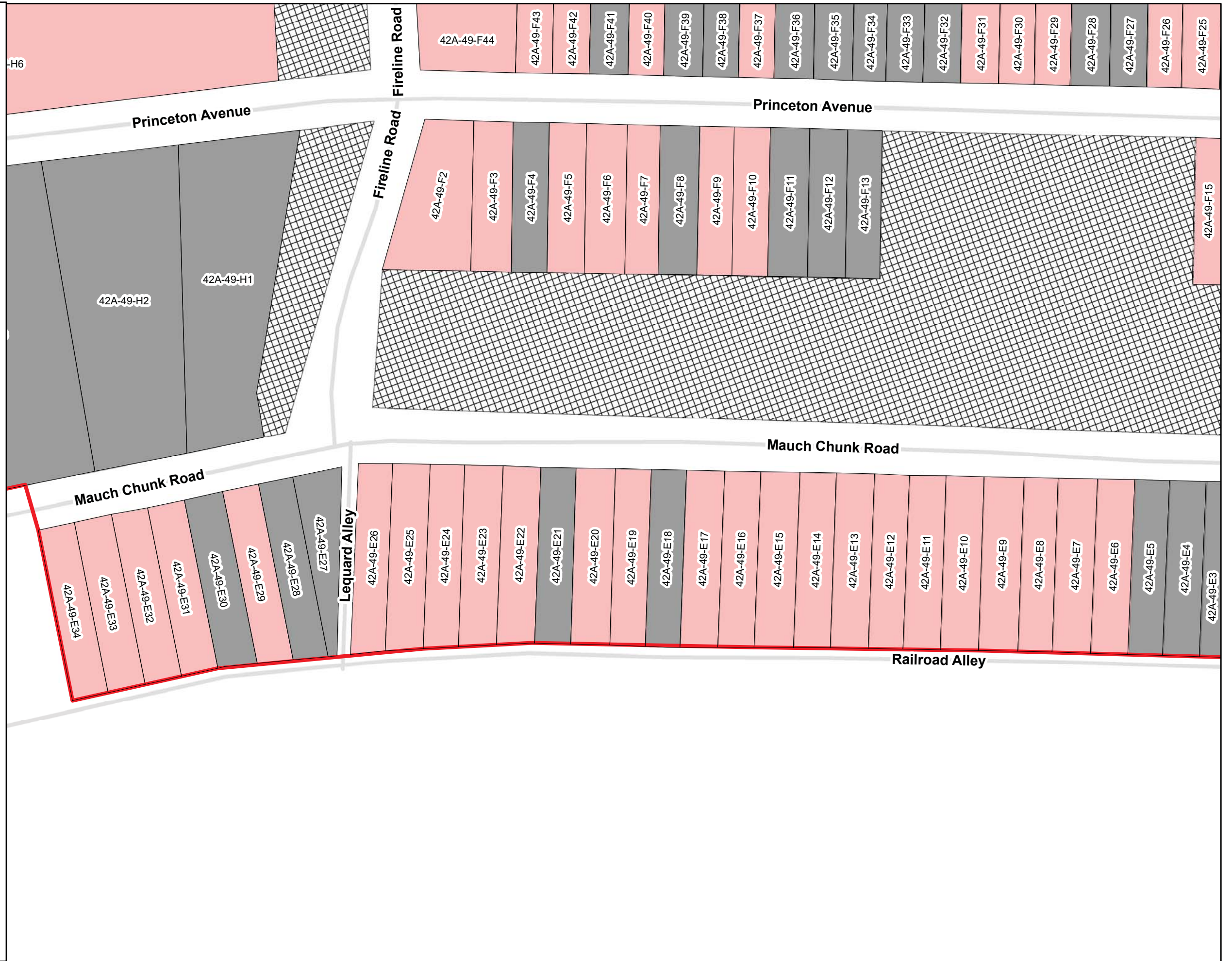
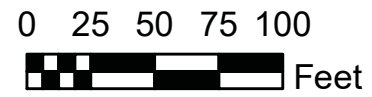
-  Contributing Building
-  Noncontributing Building
-  Contributing Site
-  Noncontributing Site
-  Contributing Structure
-  Vacant Land
-  Road
-  Railroad
-  Waterway
-  NR Boundary



Palmerton Historic District
Carbon County, PA
Sheet 54











Legend

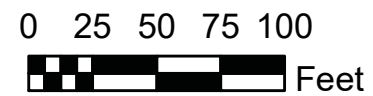
- Contributing Building
- Noncontributing Building
- Contributing Site
- Noncontributing Site
- Contributing Structure
- Vacant Land
- Road
- Railroad
- Waterway
- NR Boundary



**Palmerton Historic District
Carbon County, PA
Sheet 55**








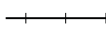


Legend

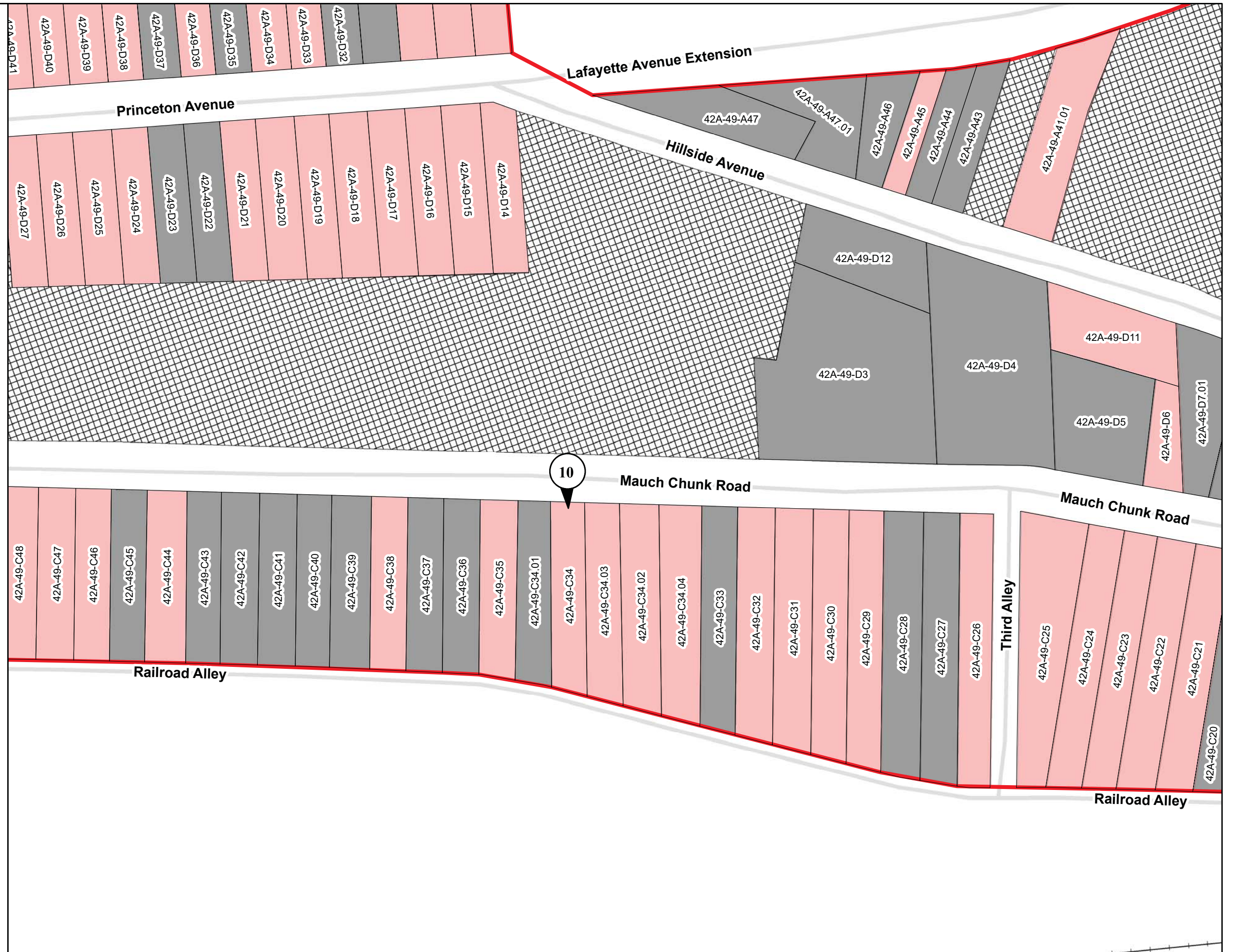
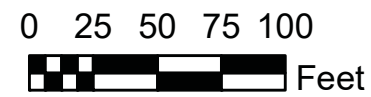
-  Contributing Building
-  Noncontributing Building
-  Contributing Site
-  Noncontributing Site
-  Contributing Structure
-  Vacant Land
-  Road
-  Railroad
-  Waterway
-  NR Boundary



**Palmerton Historic District
Carbon County, PA
Sheet 56**








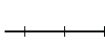


Legend

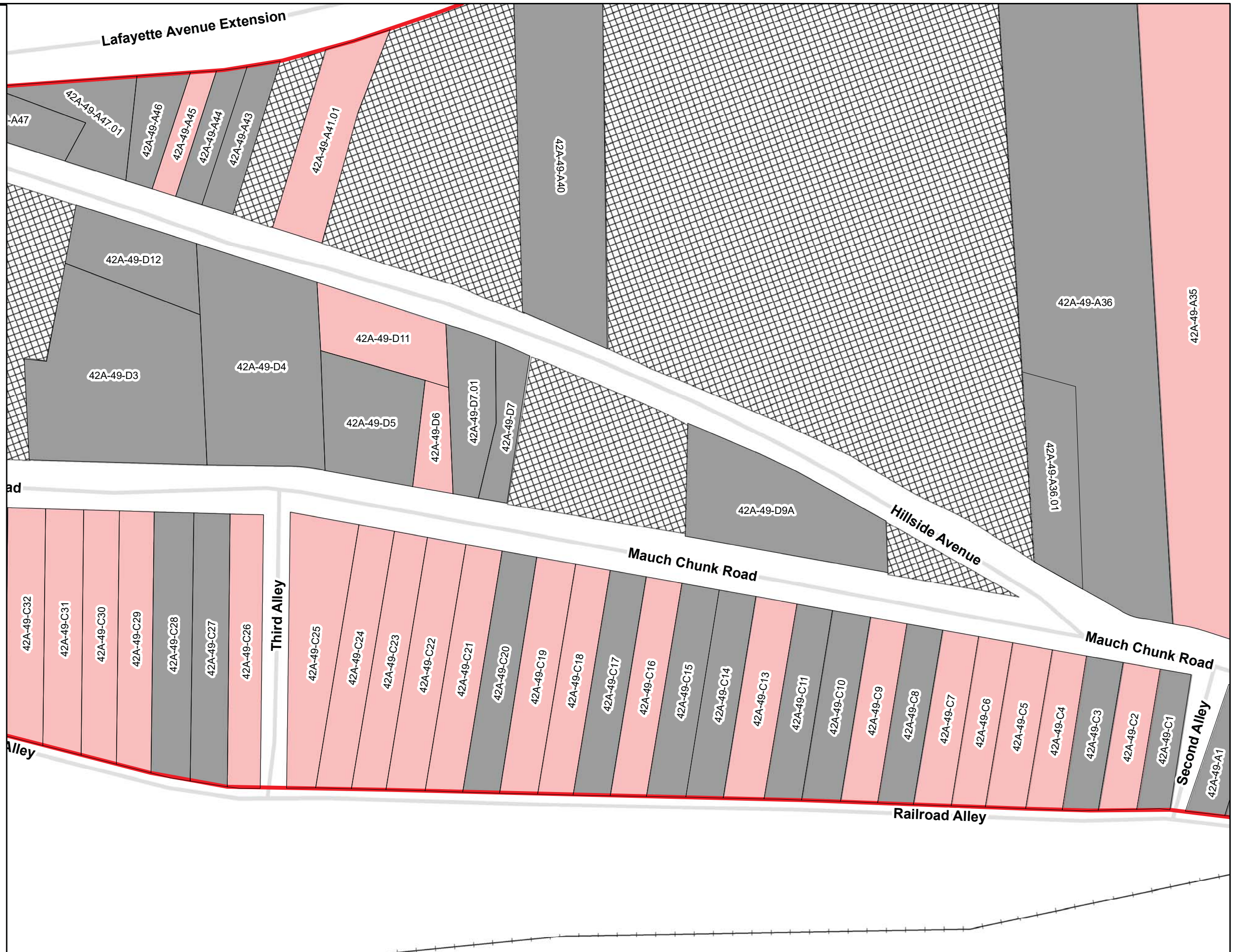
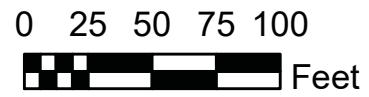
-  Contributing Building
-  Noncontributing Building
-  Contributing Site
-  Noncontributing Site
-  Contributing Structure
-  Vacant Land
-  Road
-  Railroad
-  Waterway
-  NR Boundary



Palmerton Historic District
Carbon County, PA
Sheet 57











Legend

-  Contributing Building
-  Noncontributing Building
-  Contributing Site
-  Noncontributing Site
-  Contributing Structure
-  Vacant Land
-  Road
-  Railroad
-  Waterway
-  NR Boundary



**Palmerton Historic District
Carbon County, PA
Sheet 58**

Legend

-  Contributing Building
-  Noncontributing Building
-  Contributing Site
-  Noncontributing Site
-  Contributing Structure
-  Vacant Land
-  Road
-  Railroad
-  Waterway
-  NR Boundary



**Palmerton Historic District
Carbon County, PA
Sheet 59**

Legend

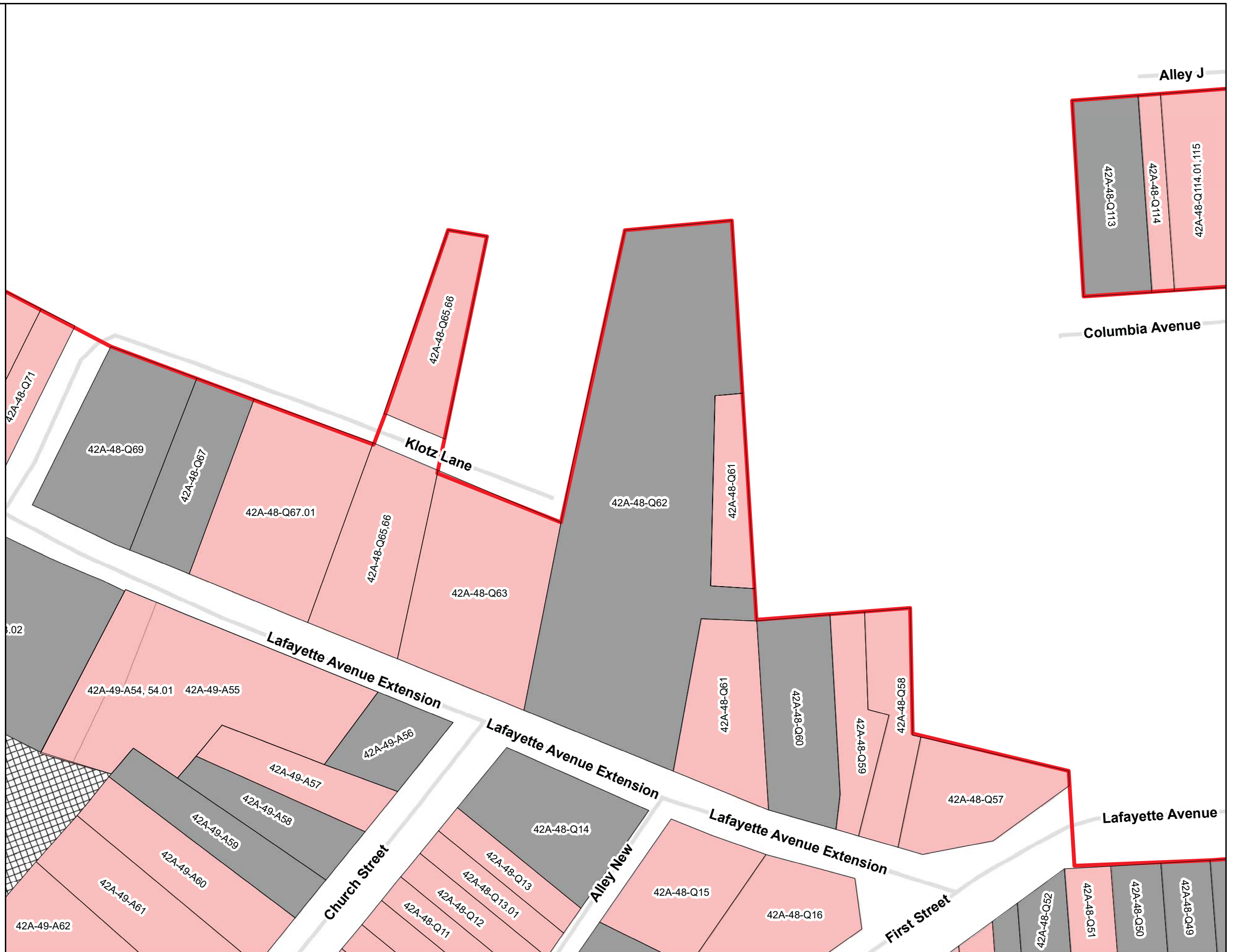
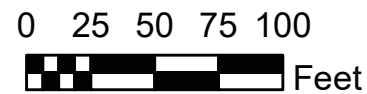

- Contributing Building
- Noncontributing Building
- Contributing Site
- Noncontributing Site
- Contributing Structure
- Vacant Land
- Road
- ||||| Railroad
- Waterway
- NR Boundary



**Palmerton Historic District
Carbon County, PA
Sheet 60**

Legend

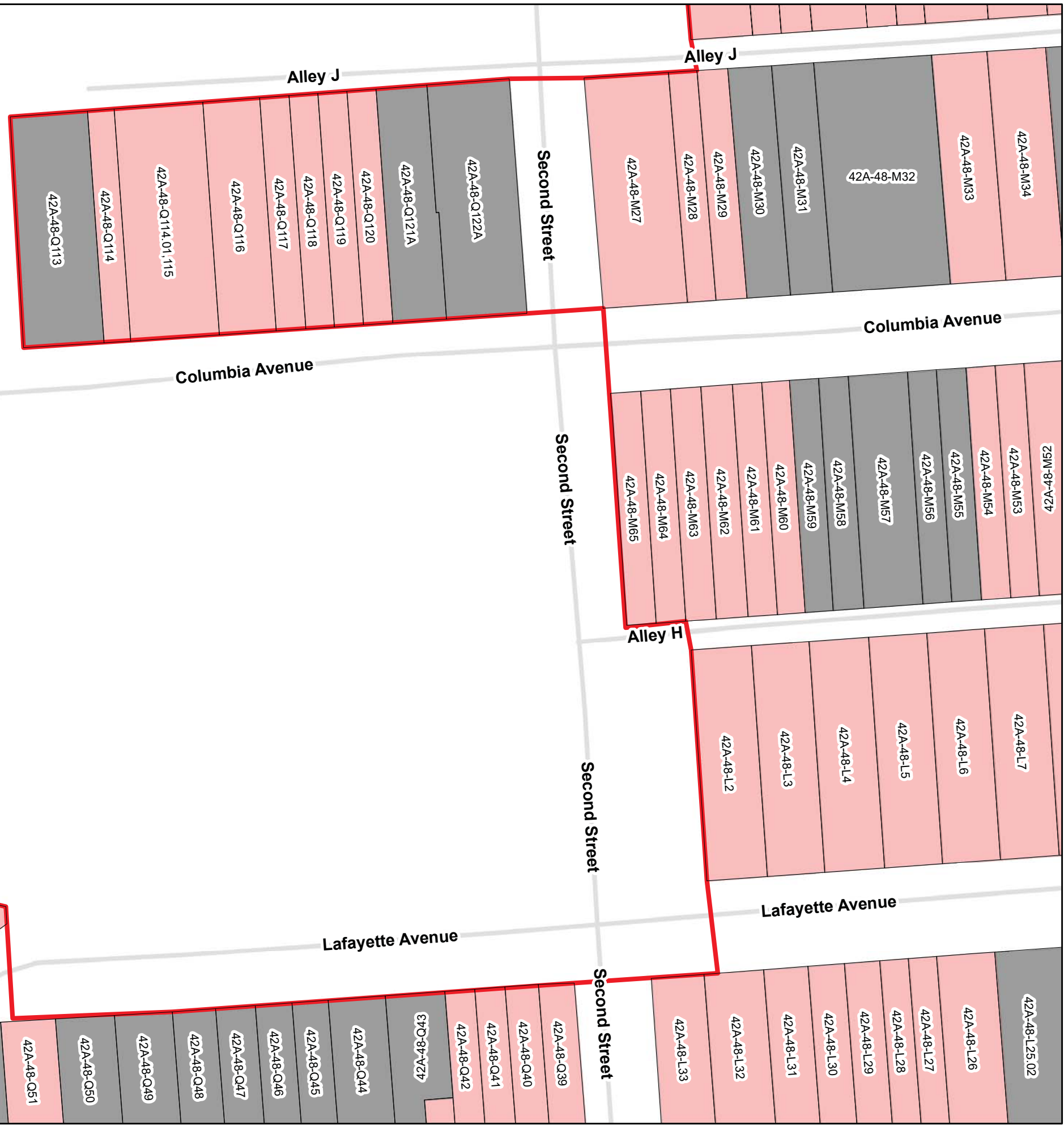
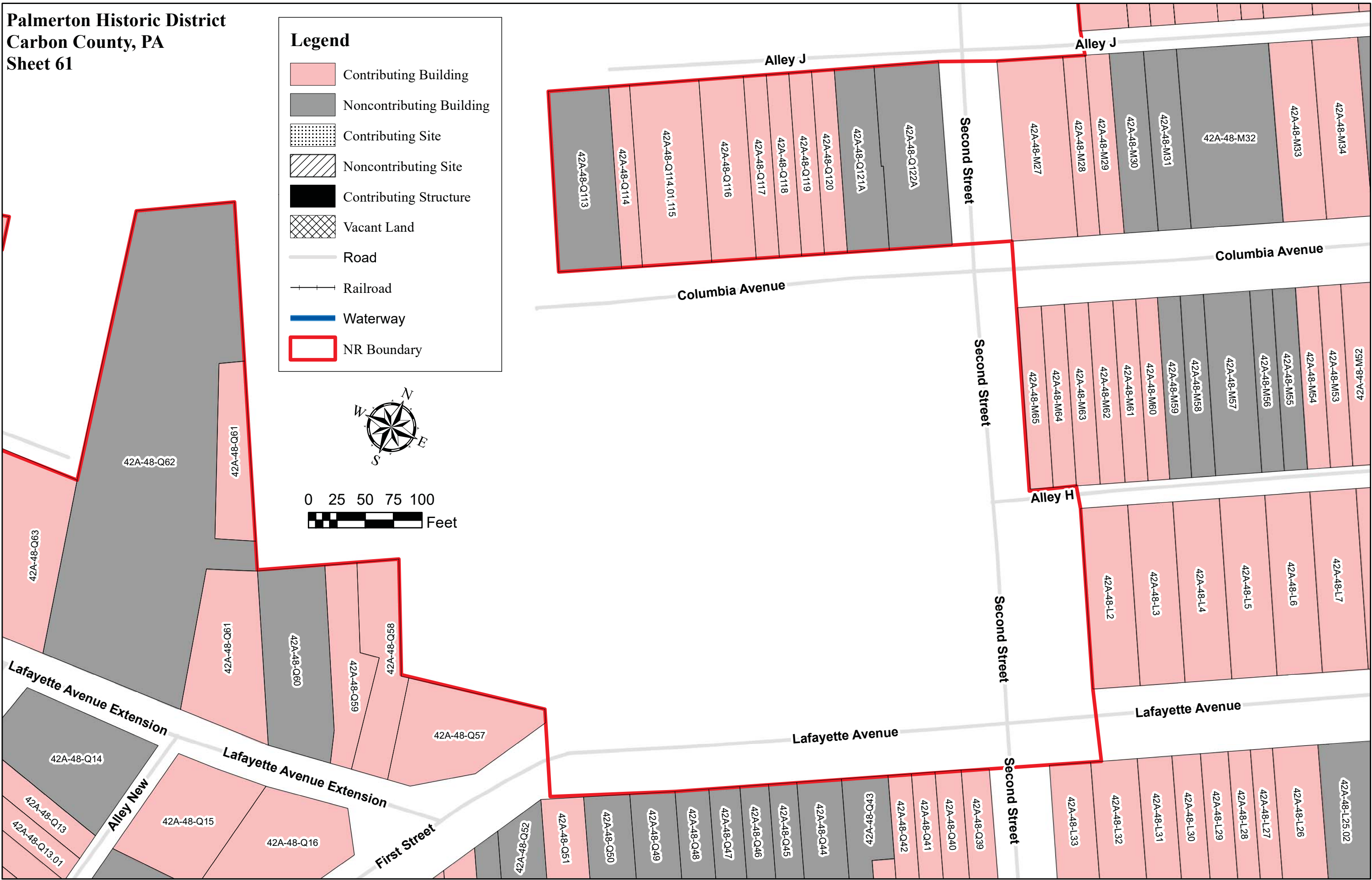
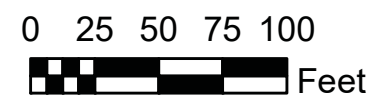
- Contributing Building
- Noncontributing Building
- Contributing Site
- Noncontributing Site
- Contributing Structure
- Vacant Land
- Road
- Railroad
- PalmertonStreams
- NR Boundary



**Palmerton Historic District
Carbon County, PA
Sheet 61**











Legend

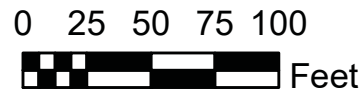
- Contributing Building
- Noncontributing Building
- Contributing Site
- Noncontributing Site
- Contributing Structure
- Vacant Land
- Road
- +++ Railroad
- Waterway
- NR Boundary



Palmerton Historic District
Carbon County, PA
Sheet 62











Legend

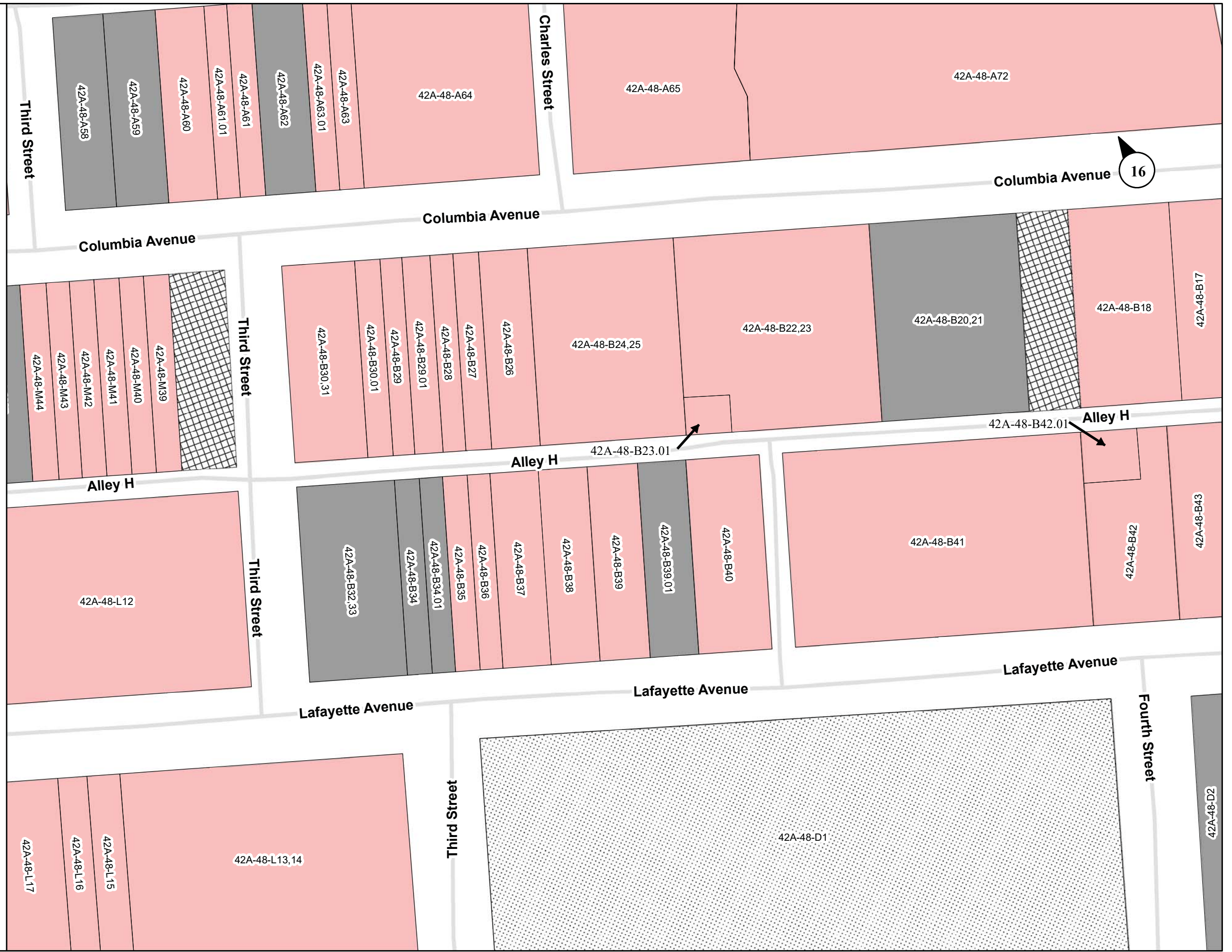
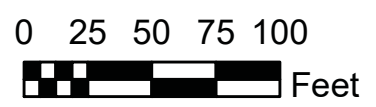
-  Contributing Building
-  Noncontributing Building
-  Contributing Site
-  Noncontributing Site
-  Contributing Structure
-  Vacant Land
-  Road
-  Railroad
-  Waterway
-  NR Boundary



Palmerton Historic District
Carbon County, PA
Sheet 63











Legend

-  Contributing Building
-  Noncontributing Building
-  Contributing Site
-  Noncontributing Site
-  Contributing Structure
-  Vacant Land
-  Road
-  Railroad
-  Waterway
-  NR Boundary



**Palmerton Historic District
Carbon County, PA
Sheet 64**

Legend

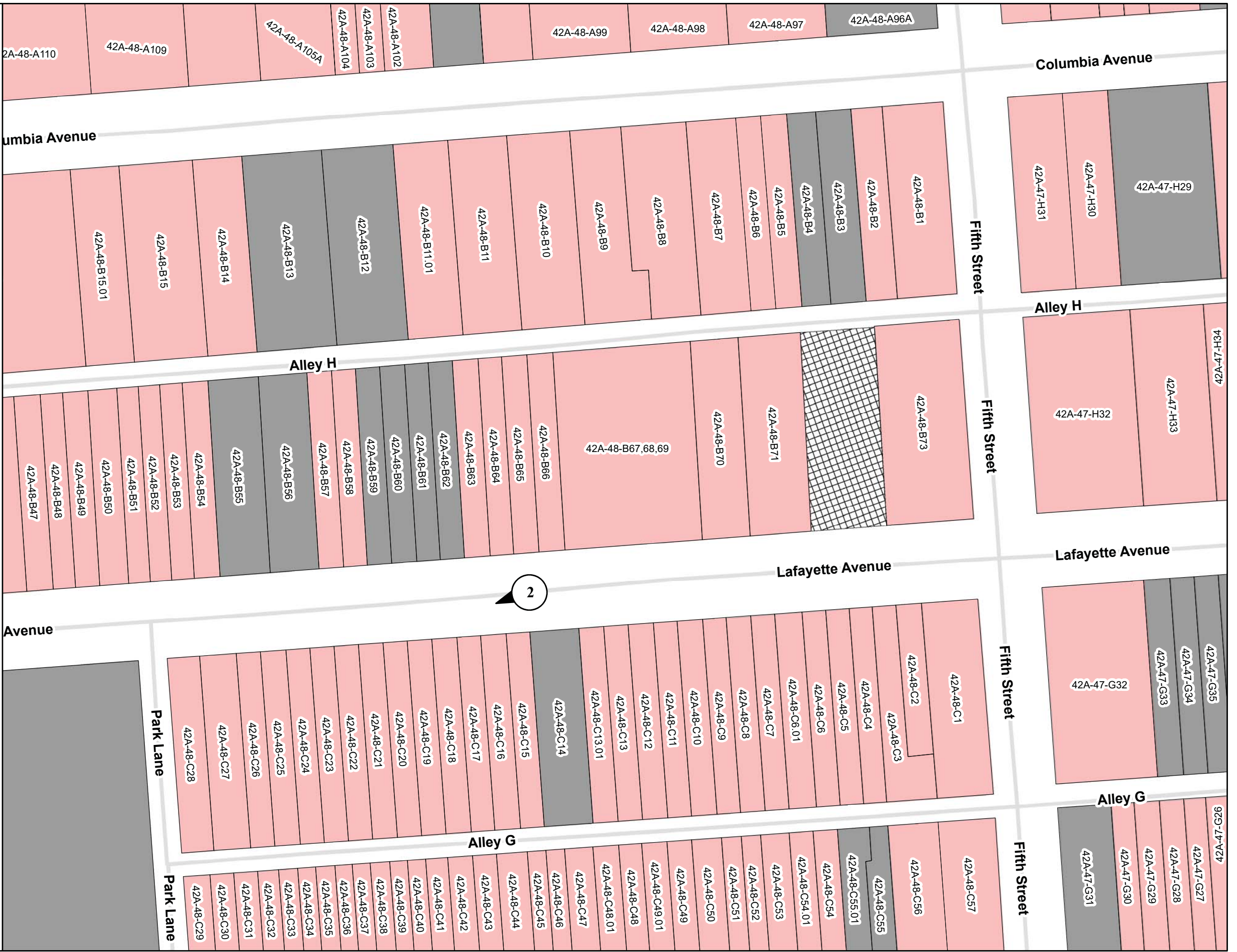
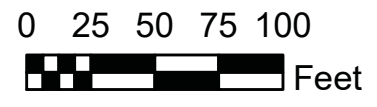
-  Contributing Building
-  Noncontributing Building
-  Contributing Site
-  Noncontributing Site
-  Contributing Structure
-  Vacant Land
-  Road
-  Railroad
-  Waterway
-  NR Boundary



Palmerton Historic District
Carbon County, PA
Sheet 65

Legend

- Contributing Building
- Noncontributing Building
- Contributing Site
- Noncontributing Site
- Contributing Structure
- Vacant Land
- Road
- Railroad
- Waterway
- NR Boundary



**Palmerton Historic District
Carbon County, PA
Sheet 66**

Legend

- Contributing Building
- Noncontributing Building
- Contributing Site
- Noncontributing Site
- Contributing Structure
- Vacant Land
- Road
- Railroad
- Waterway
- NR Boundary













0 25 50 75 100 Feet



Palmerton Historic District
Carbon County, PA
Sheet 67




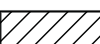


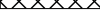



Legend

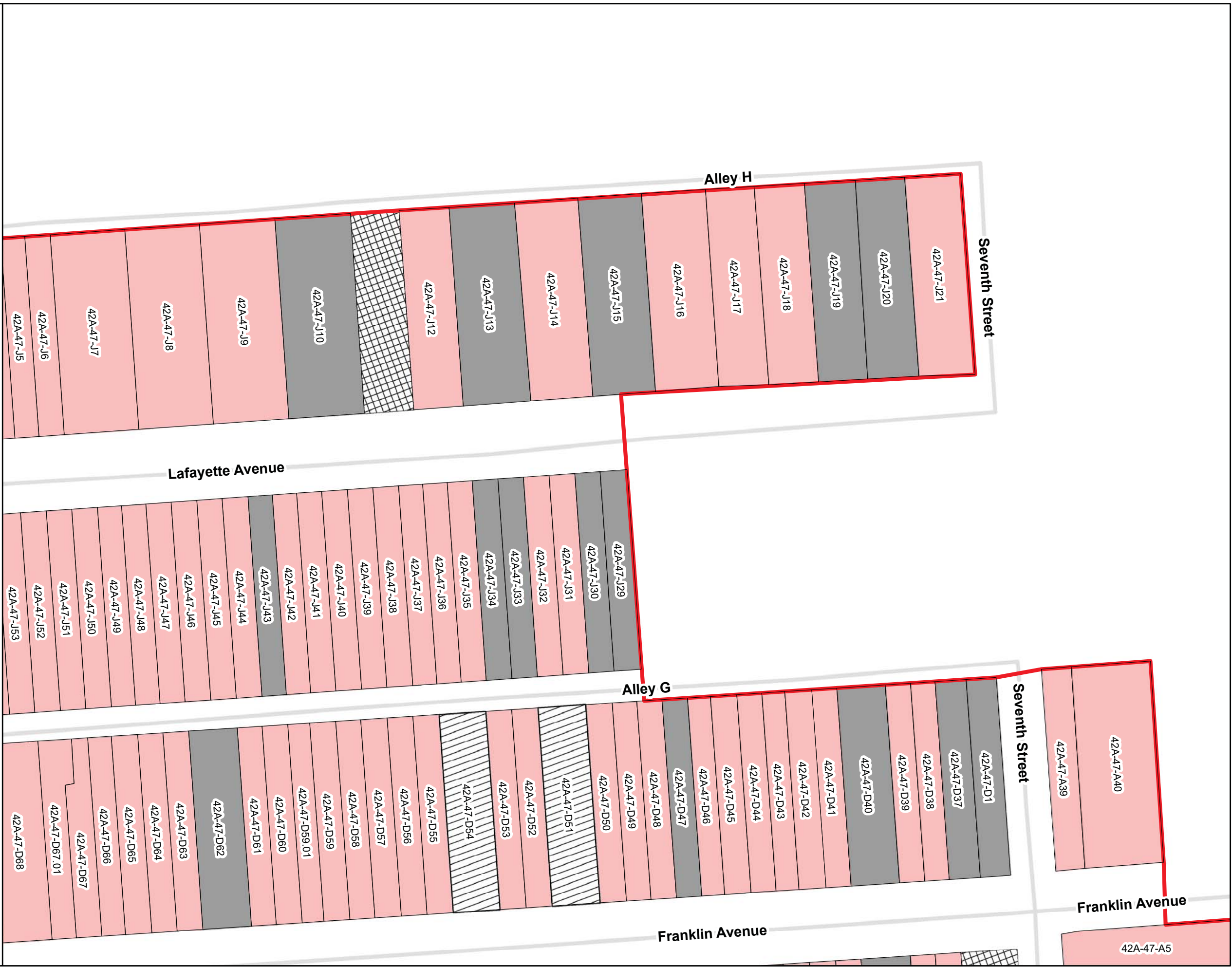
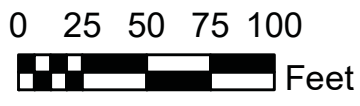
-  Contributing Building
-  Noncontributing Building
-  Contributing Site
-  Noncontributing Site
-  Contributing Structure
-  Vacant Land
-  Road
-  Railroad
-  Waterway
-  NR Boundary



**Palmerton Historic District
Carbon County, PA
Sheet 68**

Legend

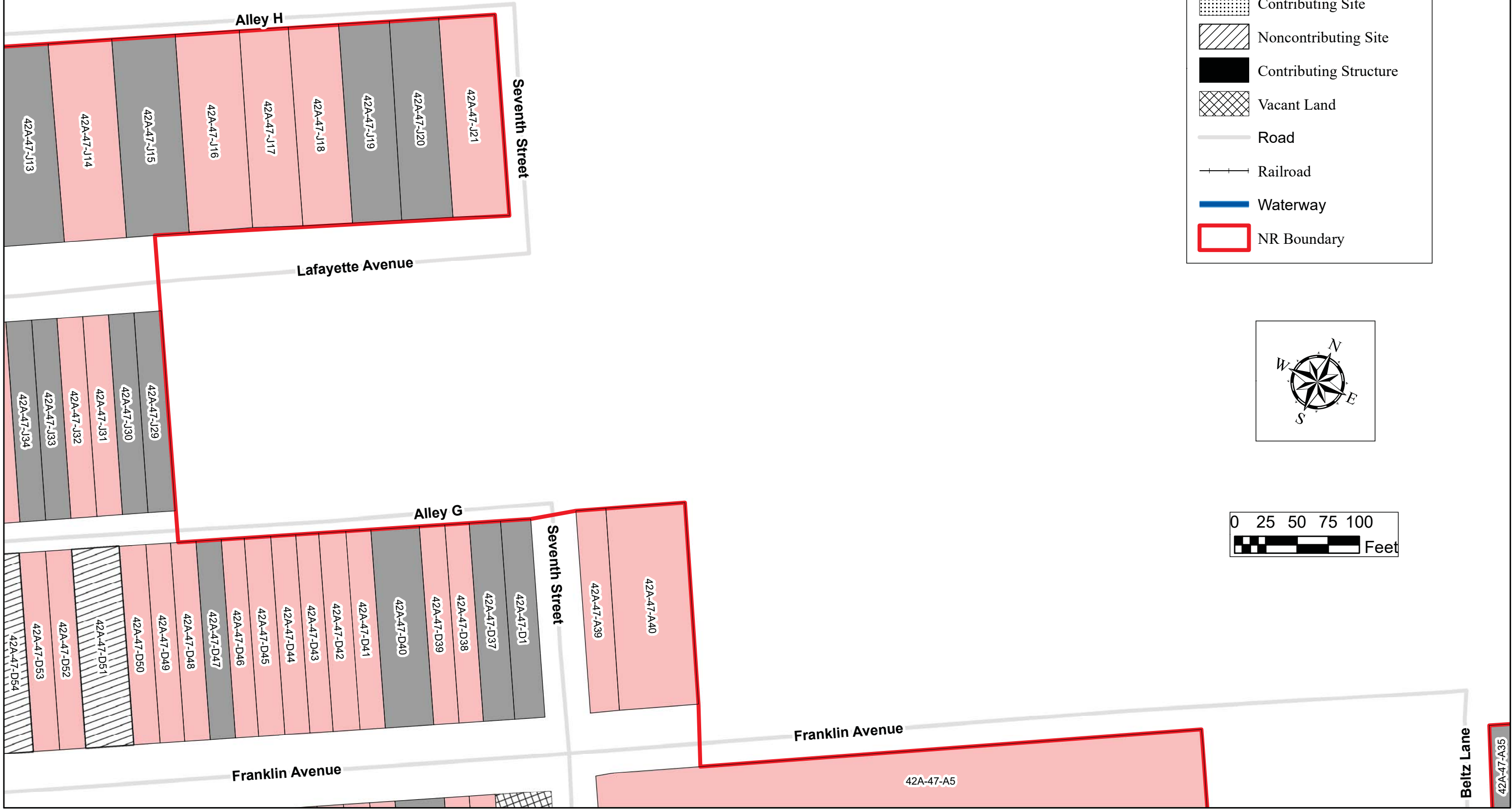
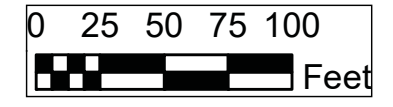

-  Contributing Building
-  Noncontributing Building
-  Contributing Site
-  Noncontributing Site
-  Contributing Structure
-  Vacant Land
-  Road
-  Railroad
-  Waterway
-  NR Boundary



Palmerton Historic District
Carbon County, PA
Sheet 69

Legend











- Contributing Building
- Noncontributing Building
- Contributing Site
- Noncontributing Site
- Contributing Structure
- Vacant Land
- Road
- ++ Railroad
- Waterway
- NR Boundary

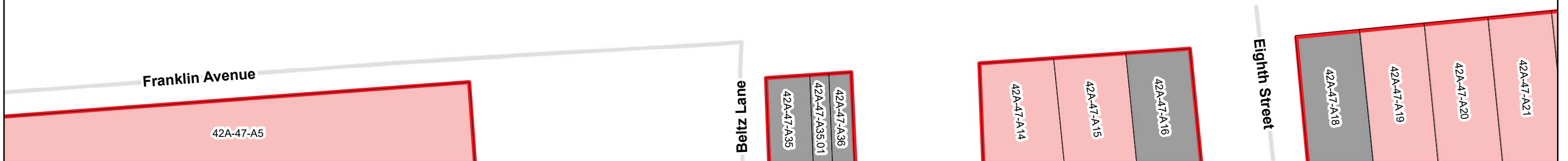
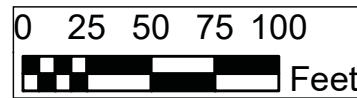



42A-47-A35

Palmerton Historic District
Carbon County, PA
Sheet 70











Legend

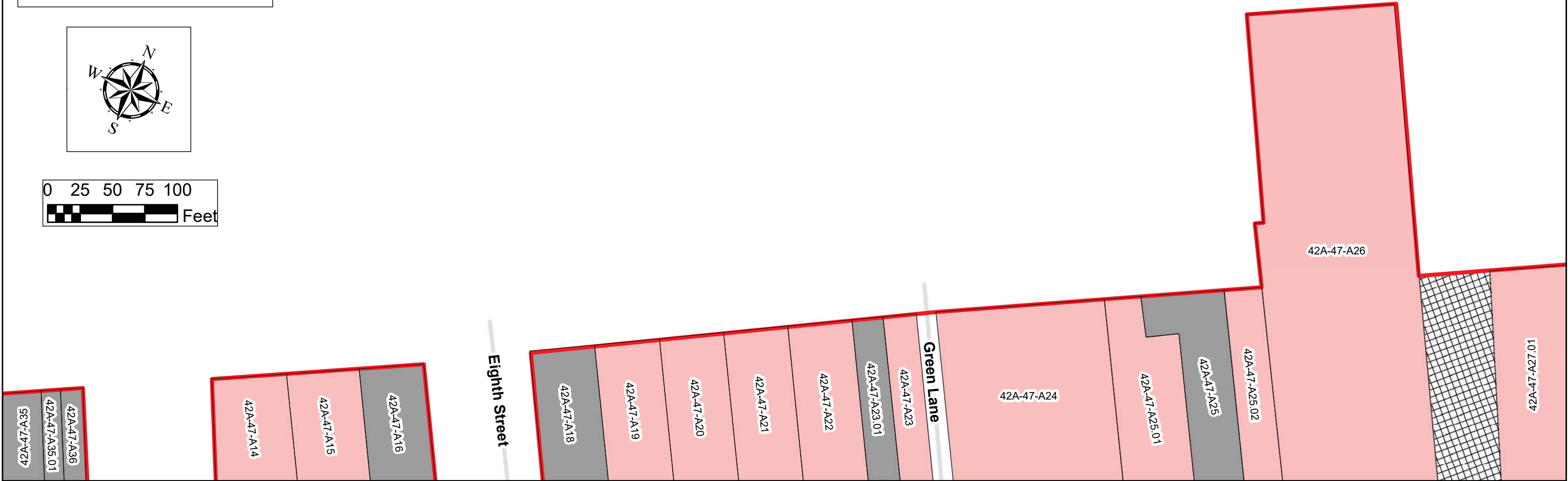
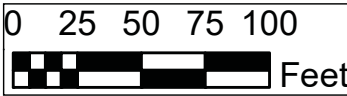

-  Contributing Building
-  Noncontributing Building
-  Contributing Site
-  Noncontributing Site
-  Contributing Structure
-  Vacant Land
-  Road
-  Railroad
-  Waterway
-  NR Boundary



Palmerton Historic District
Carbon County, PA
Sheet 71











Legend

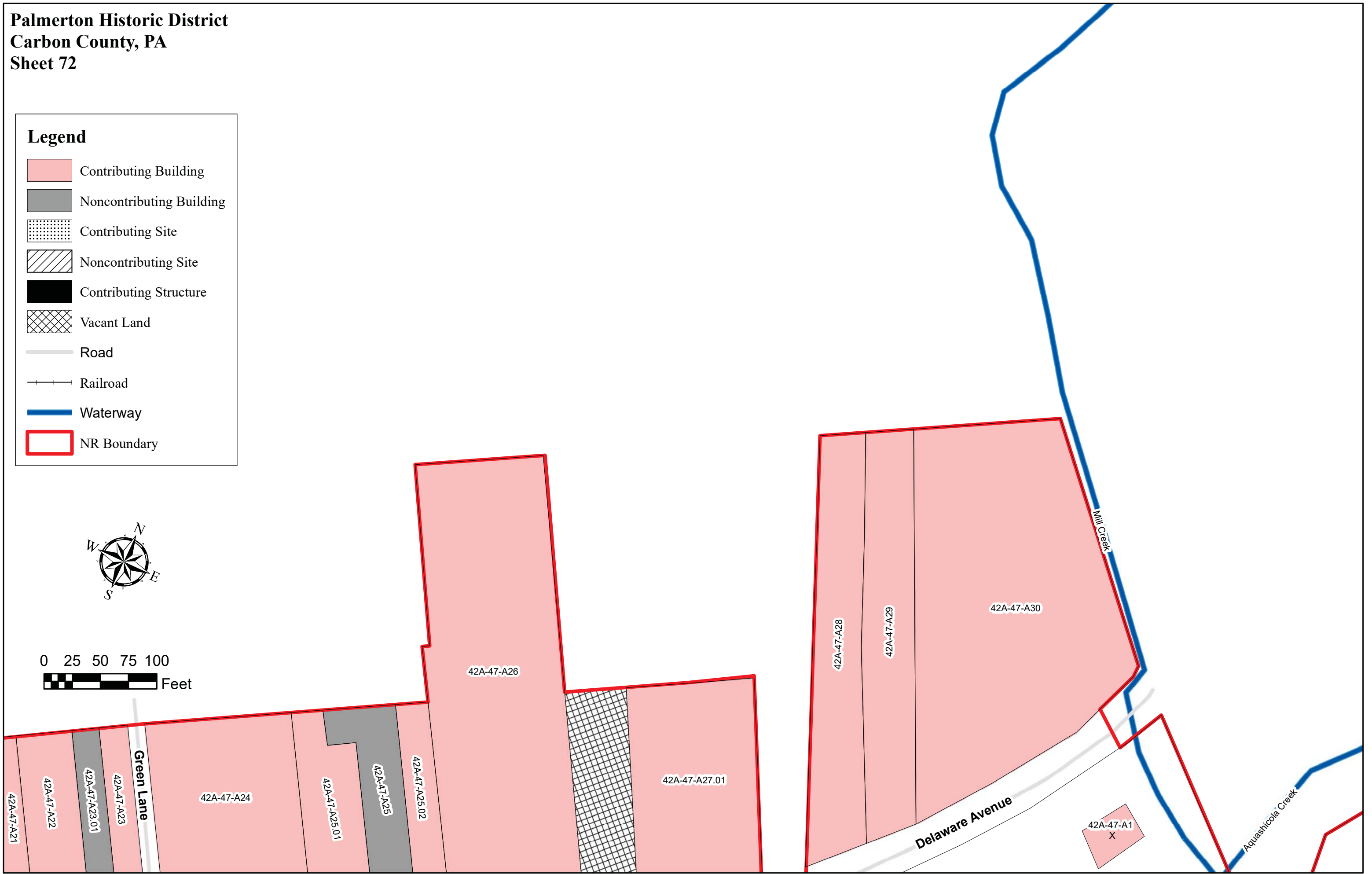
-  Contributing Building
-  Noncontributing Building
-  Contributing Site
-  Noncontributing Site
-  Contributing Structure
-  Vacant Land
-  Road
-  Railroad
-  Waterway
-  NR Boundary



Palmerton Historic District
Carbon County, PA
Sheet 72

Legend

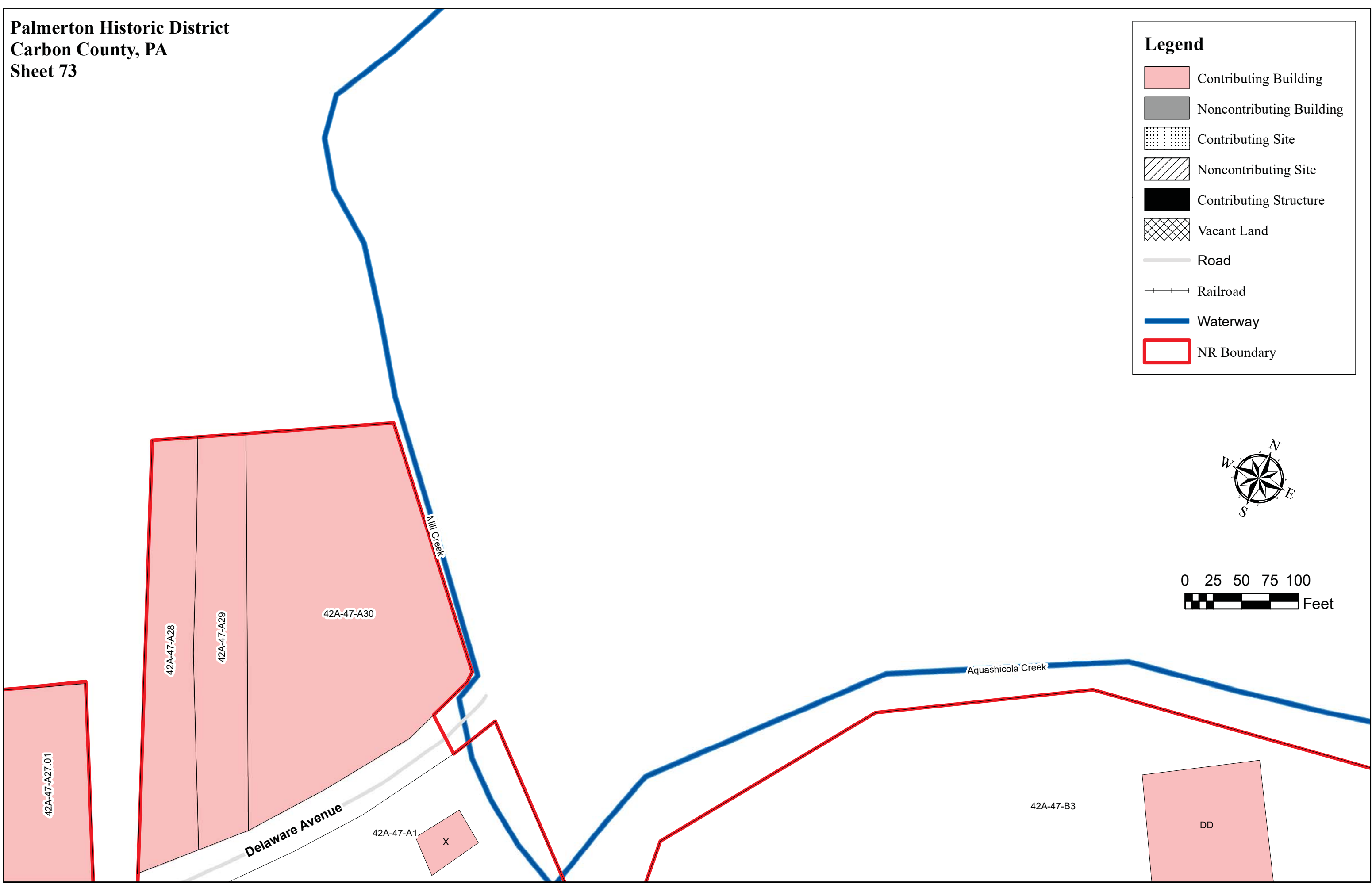
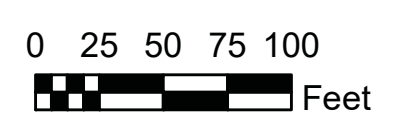
-  Contributing Building
-  Noncontributing Building
-  Contributing Site
-  Noncontributing Site
-  Contributing Structure
-  Vacant Land
-  Road
-  Railroad
-  Waterway
-  NR Boundary



Palmerton Historic District
Carbon County, PA
Sheet 73











Legend

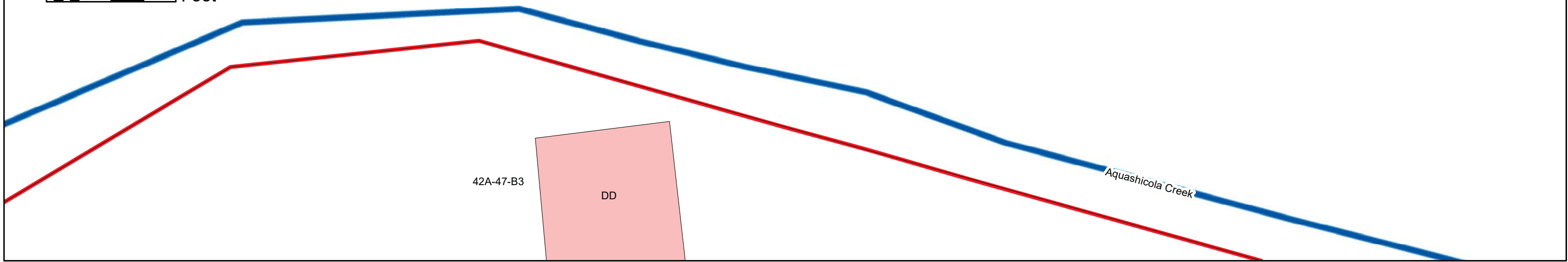
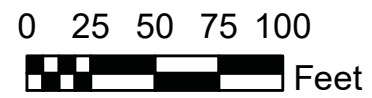
- Contributing Building
- Noncontributing Building
- Contributing Site
- Noncontributing Site
- Contributing Structure
- Vacant Land
- Road
- Railroad
- Waterway
- NR Boundary



Palmerton Historic District
Carbon County, PA
Sheet 74

Legend


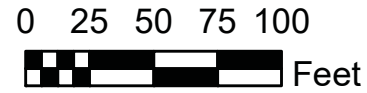
-  Contributing Building
-  Noncontributing Building
-  Contributing Site
-  Noncontributing Site
-  Contributing Structure
-  Vacant Land
-  Road
-  Railroad
-  Waterway
-  NR Boundary



Palmerton Historic District
Carbon County, PA
Sheet 75

Legend


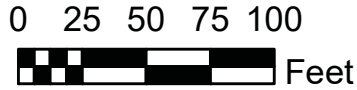
- Contributing Building
- Noncontributing Building
- Contributing Sites
- Noncontributing Site
- Contributing Structure
- Vacant Land
- Road
- Railroad
- Waterway
- NR Boundary



Palmerton Historic District
Carbon County, PA
Sheet 76











Legend

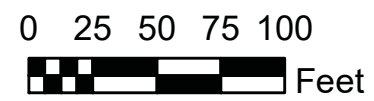
- Contributing Building
- Noncontributing Building
- Contributing Site
- Noncontributing Site
- Contributing Structure
- Vacant Land
- Road
- Railroad
- Waterway
- NR Boundary



Palmerton Historic District
Carbon County, PA
Sheet 77

Legend

-  Contributing Building
-  Noncontributing Buildings
-  Contributing Site
-  Noncontributing Site
-  Contributing Structure
-  Vacant Land
-  Road
-  Railroad
-  Waterway
-  NR Boundary













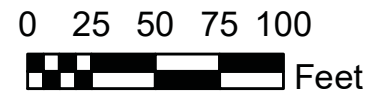
Aquashicola Creek

42A-47-B3

Palmerton Historic District
Carbon County, PA
Sheet 78

Legend

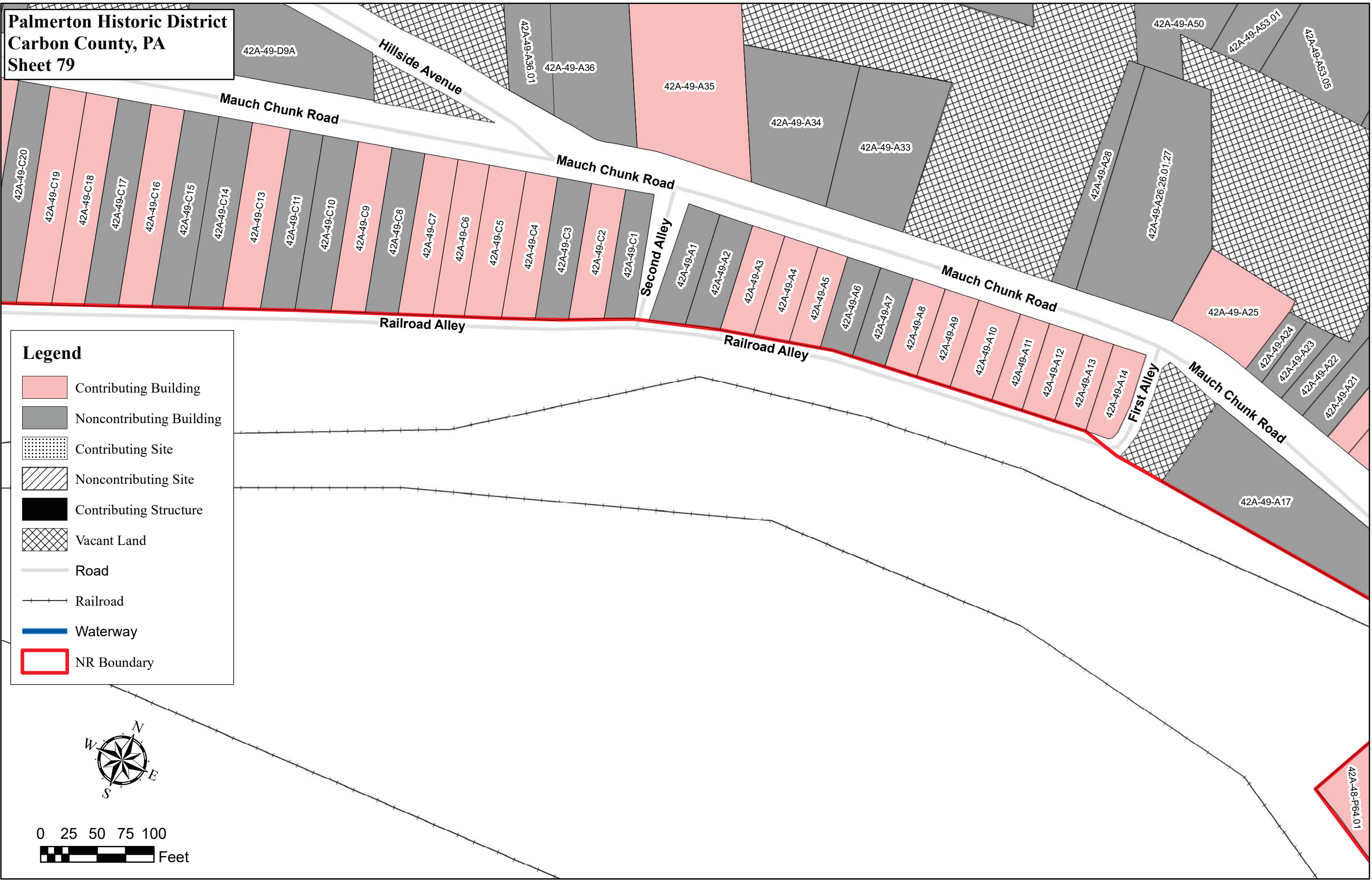
-  Contributing Building
-  Noncontributing Building
-  Contributing Site
-  Noncontributing Site
-  Contributing Structure
-  Vacant Land
-  Road
-  Railroad
-  Waterway
-  NR Boundary










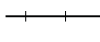


Aquashicola Creek

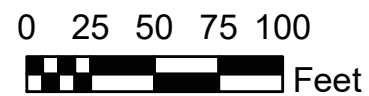
42A-47-B3

Palmerton Historic District
Carbon County, PA
Sheet 79



Legend

-  Contributing Building
-  Noncontributing Building
-  Contributing Site
-  Noncontributing Site
-  Contributing Structure
-  Vacant Land
-  Road
-  Railroad
-  Waterway
-  NR Boundary

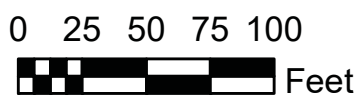


42A-48-P64.01

Palmerton Historic District
Carbon County, PA
Sheet 80











Legend

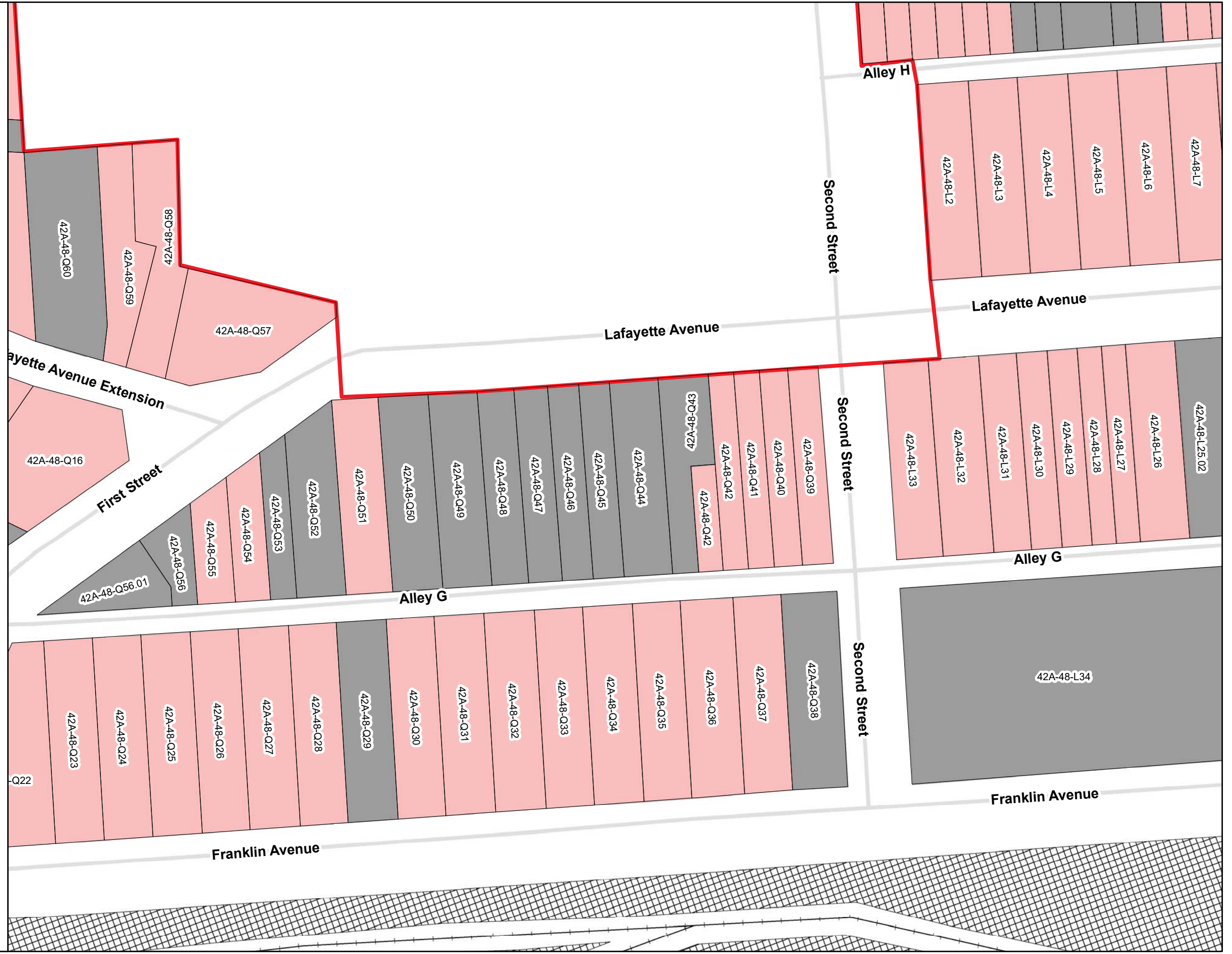
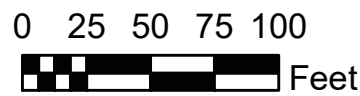
- Contributing Building
- Noncontributing Building
- Contributing Site
- Noncontributing Site
- Contributing Structure
- Vacant Land
- Road
- Railroad
- Waterway
- NR Boundary



**Palmerton Historic District
Carbon County, PA
Sheet 82**











Legend

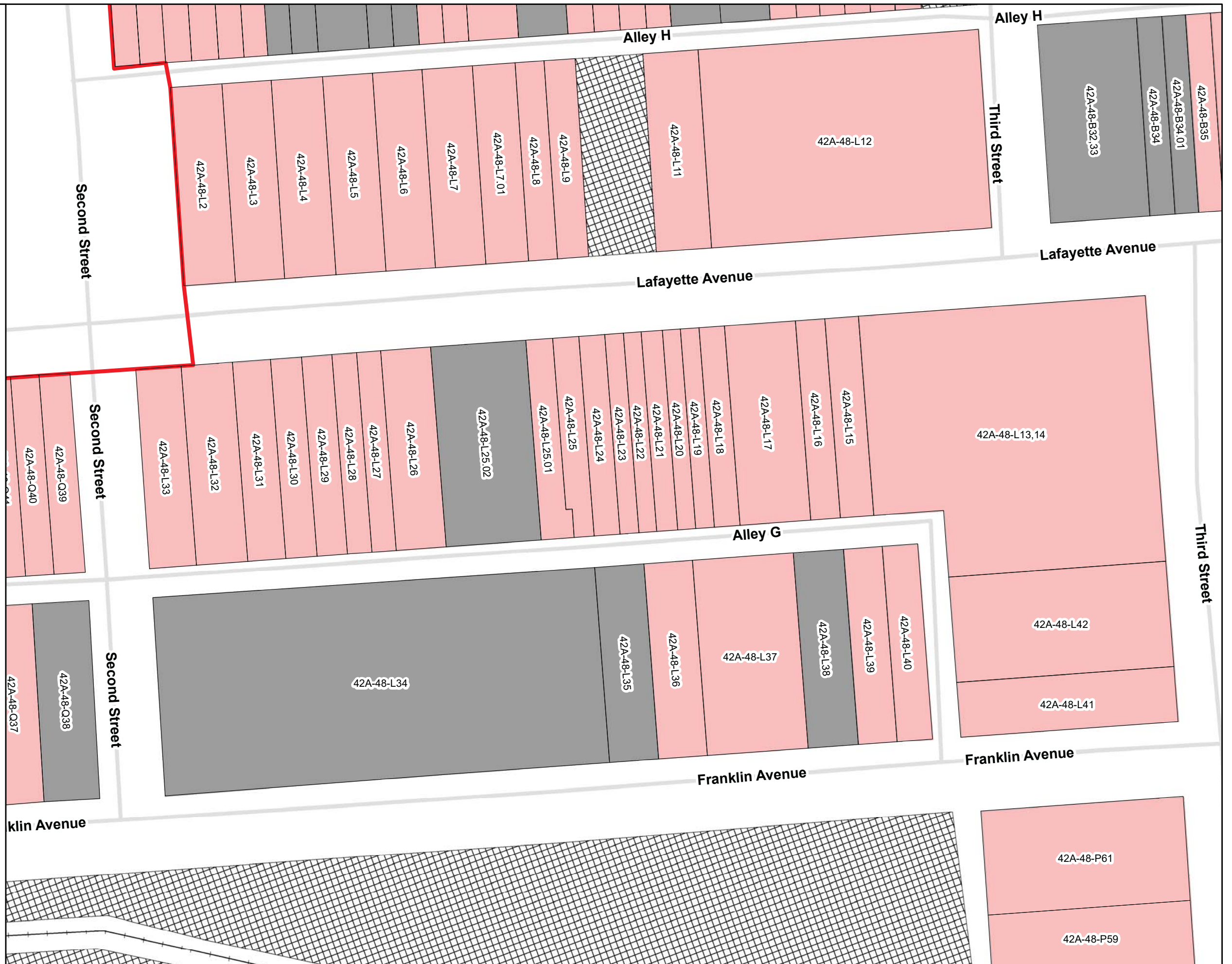
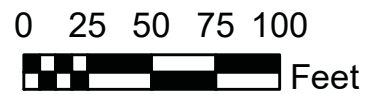
-  Contributing Building
-  Noncontributing Building
-  Contributing Site
-  Noncontributing Site
-  Contributing Structure
-  Vacant Land
-  Road
-  Railroad
-  PalmertonStreams
-  NR Boundary



**Palmerton Historic District
Carbon County, PA
Sheet 83**











Legend

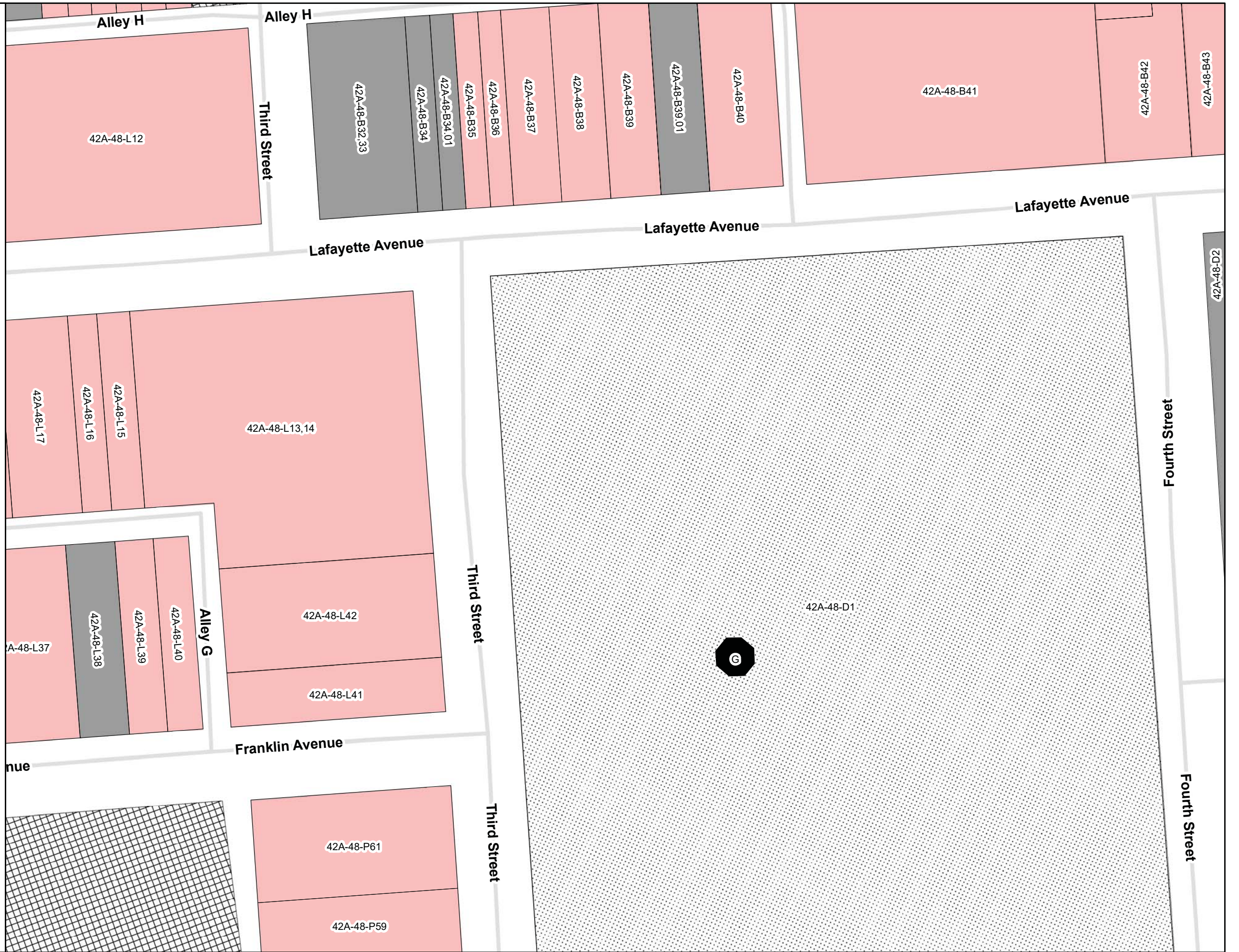
-  Contributing Building
-  Noncontributing Building
-  Contributing Site
-  Noncontributing Site
-  Contributing Structure
-  Vacant Land
-  Road
-  Railroad
-  Waterway
-  NR Boundary



**Palmerton Historic District
Carbon County, PA
Sheet 84**











Legend

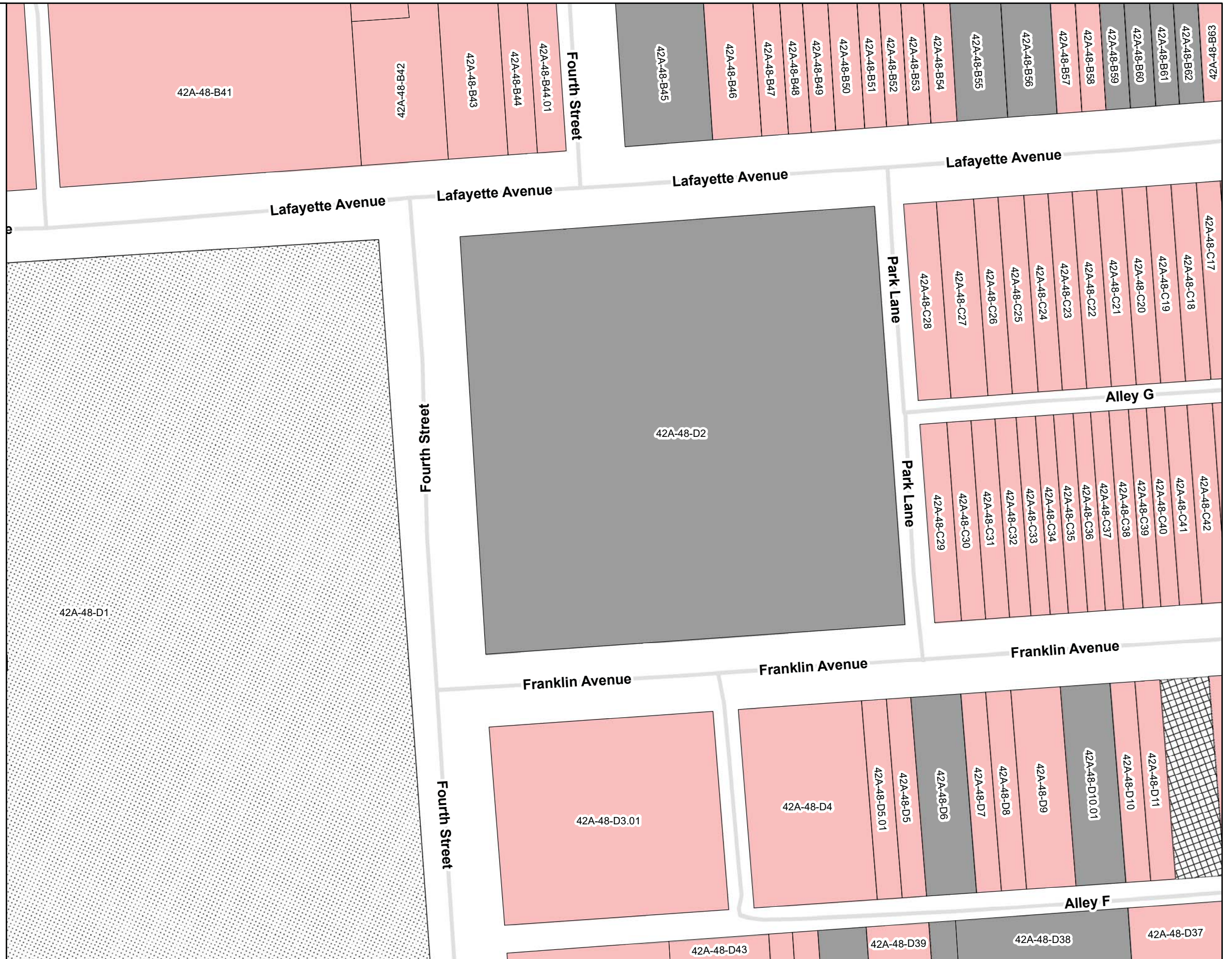
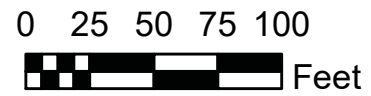
-  Contributing Building
-  Noncontributing Building
-  Contributing Site
-  Noncontributing Site
-  Contributing Structure
-  Vacant Land
-  Road
-  Railroad
-  Waterway
-  NR Boundary



Palmerton Historic District
Carbon County, PA
Sheet 85











Legend

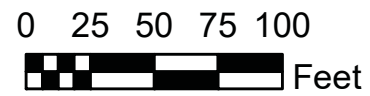
-  Contributing Building
-  Noncontributing Building
-  Contributing Site
-  Noncontributing Site
-  Contributing Structure
-  Vacant Land
-  Road
-  Railroad
-  Waterway
-  NR Boundary



Palmerton Historic District
Carbon County, PA
Sheet 86








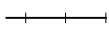


Legend

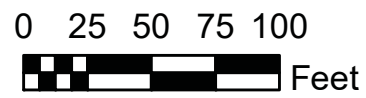
-  Contributing Building
-  Noncontributing Building
-  Contributing Site
-  Noncontributing Site
-  Contributing Structure
-  Vacant Land
-  Road
-  Railroad
-  Waterway
-  NR Boundary



Palmerton Historic District
Carbon County, PA
Sheet 87











Legend

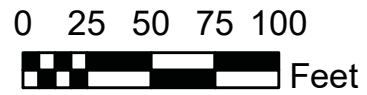
-  Contributing Building
-  Noncontributing Building
-  Contributing Site
-  Noncontributing Site
-  Contributing Structure
-  Vacant Land
-  Road
-  Railroad
-  Waterway
-  NR Boundary



Palmerton Historic District
Carbon County, PA
Sheet 88








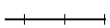


Legend

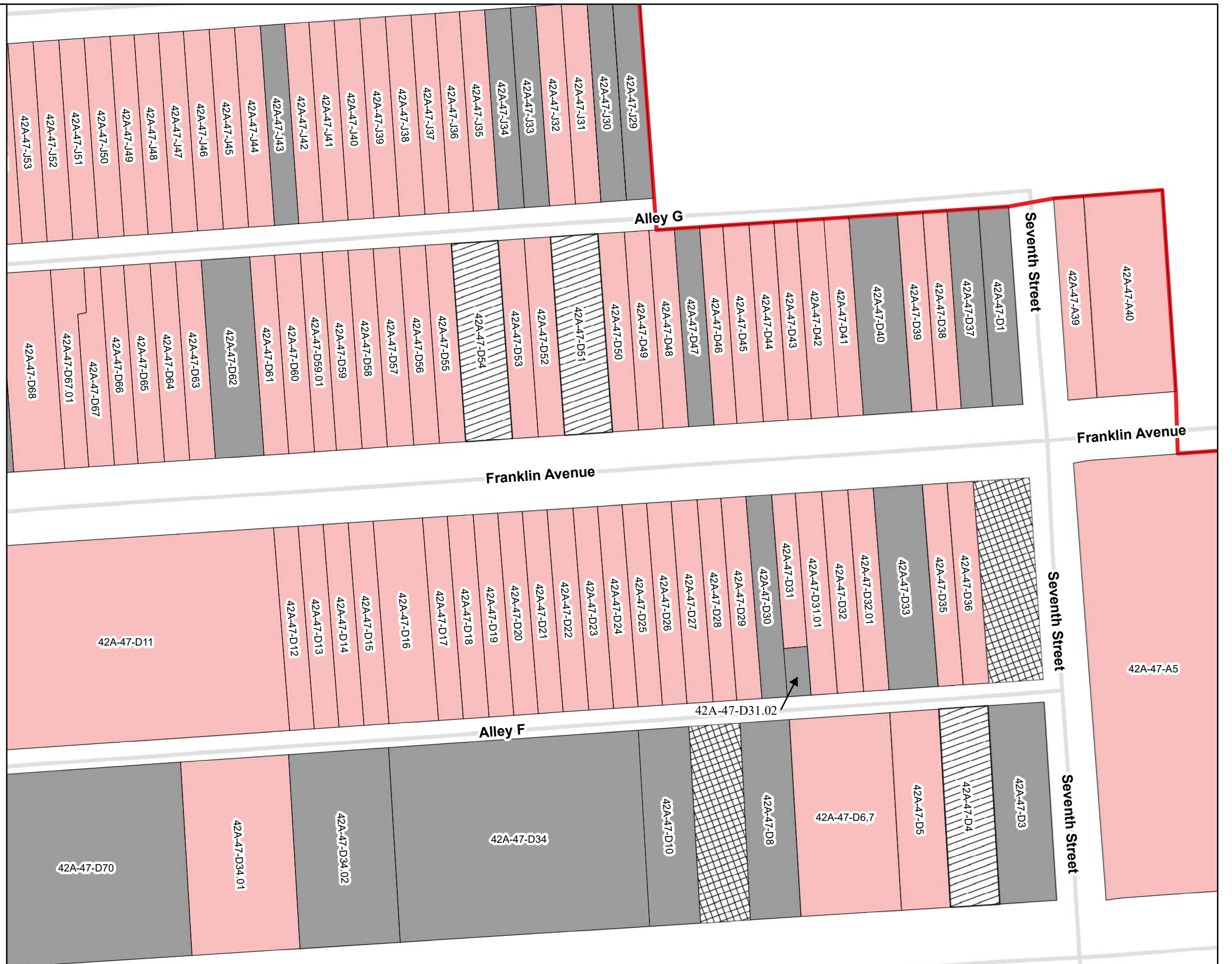
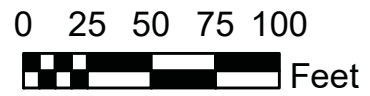
-  Contributing Building
-  Noncontributing Building
-  Contributing Site
-  Noncontributing Site
-  Contributing Structure
-  Vacant Land
-  Road
-  Railroad
-  Waterway
-  NR Boundary



**Palmerton Historic District
Carbon County, PA
Sheet 89**

Legend

-  Contributing Building
-  Noncontributing Building
-  Contributing Site
-  Noncontributing Site
-  Contributing Structure
-  Vacant Land
-  Road
-  Railroad
-  Waterway
-  NR Boundary



**Palmerton Historic District
Carbon County, PA
Sheet 90**

42A-47-J29
42A-47-J30
42A-47-J31
42A-47-J32
42A-47-J33
42A-47-J34
42A-47-J35

Alley G

Seventh Street

42A-47-D1
42A-47-D37
42A-47-D38
42A-47-D39
42A-47-D40
42A-47-D41
42A-47-D42
42A-47-D43
42A-47-D44
42A-47-D45
42A-47-D46
42A-47-D47
42A-47-D48
42A-47-D49
42A-47-D50
42A-47-D51
42A-47-D52
42A-47-D53
42A-47-D54

Franklin Avenue

Seventh Street

42A-47-D31
42A-47-D29
42A-47-D28
42A-47-D27
42A-47-D26
42A-47-D25
42A-47-D24
42A-47-D23
42A-47-D22
42A-47-D21
42A-47-D20
42A-47-D19
42A-47-D18

Alley F

Seventh Street

42A-47-D3
42A-47-D4
42A-47-D5
42A-47-D6,7
42A-47-D8
42A-47-D10
42A-47-D34

Seventh Street

42A-47-A39
42A-47-A40

Franklin Avenue

Alley F

42A-47-A5

42A-47-A6
42A-47-A7.01
42A-47-A7
42A-47-A8

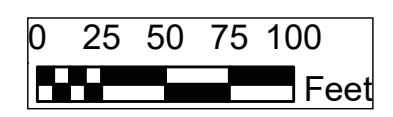

Delaware Avenue

Beltz Lane

Aquashicola Creek

Legend

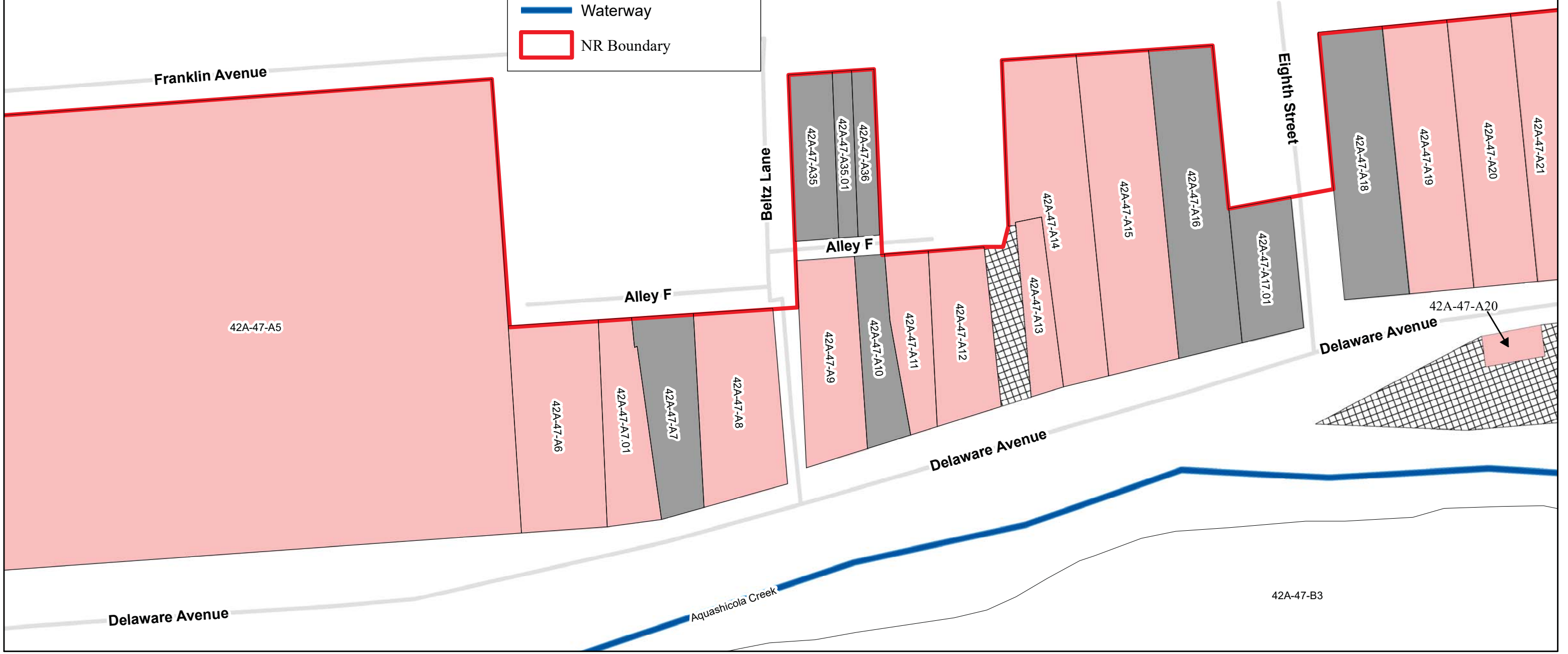
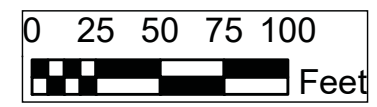

- Contributing Building
- Noncontributing Building
- Contributing Site
- Noncontributing Site
- Contributing Structure
- Vacant Land
- Road
- Railroad
- Waterway
- NR Boundary



Palmerton Historic District
Carbon County, PA
Sheet 91







Legend

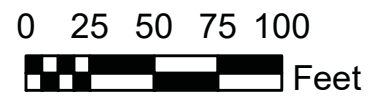
- Contributing Building
- Noncontributing Building
- Contributing Site
- Noncontributing Site
- Contributing Structure
- Vacant Land
- Road
- Railroad
- Waterway
- NR Boundary



**Palmerton Historic District
Carbon County, PA
Sheet 92**











Legend

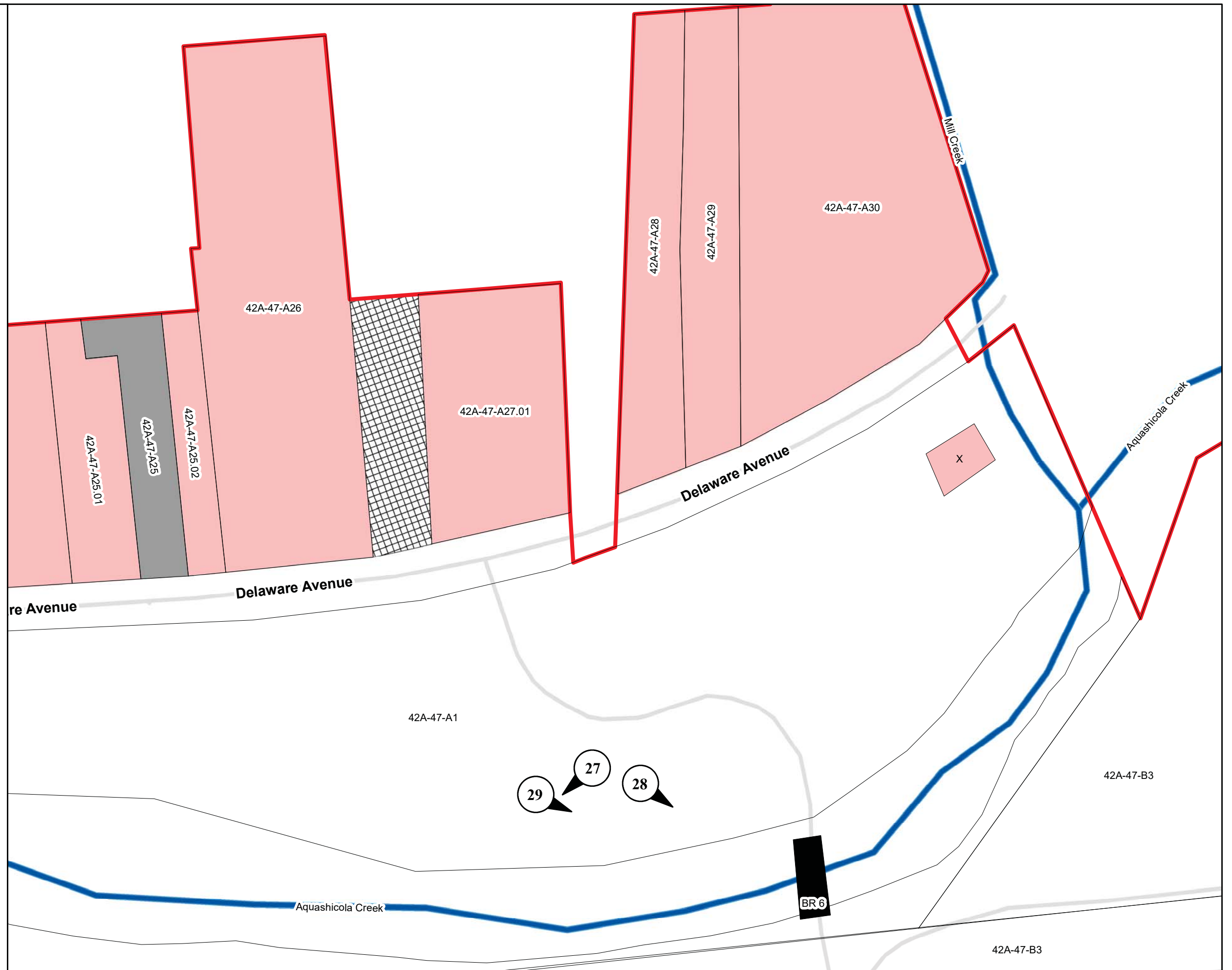
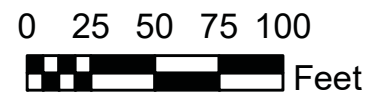
-  Contributing Building
-  Noncontributing Building
-  Contributing Site
-  Noncontributing Site
-  Contributing Structure
-  Vacant Land
- Road
- Railroad
- Waterway
- NR Boundary



**Palmerton Historic District
Carbon County, PA
Sheet 93**









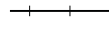

Legend

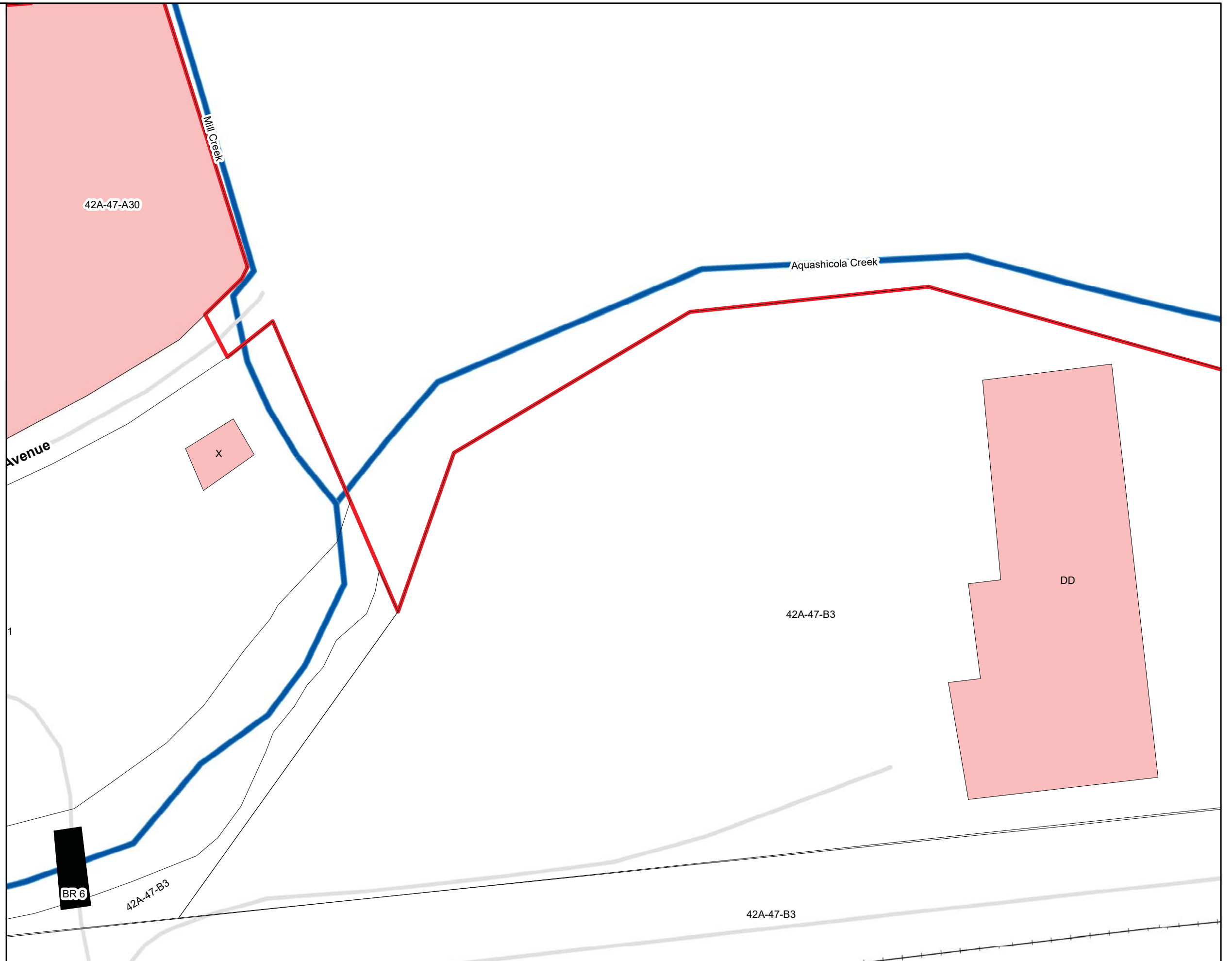
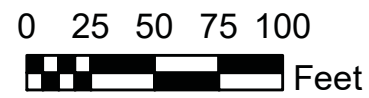
-  Contributing Building
-  Noncontributing Building
-  Contributing Site
-  Noncontributing Site
-  Contributing Structure
-  Vacant Land
-  Road
-  Railroad
-  Waterway
-  NR Boundary



**Palmerton Historic District
Carbon County, PA
Sheet 94**








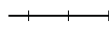


Legend

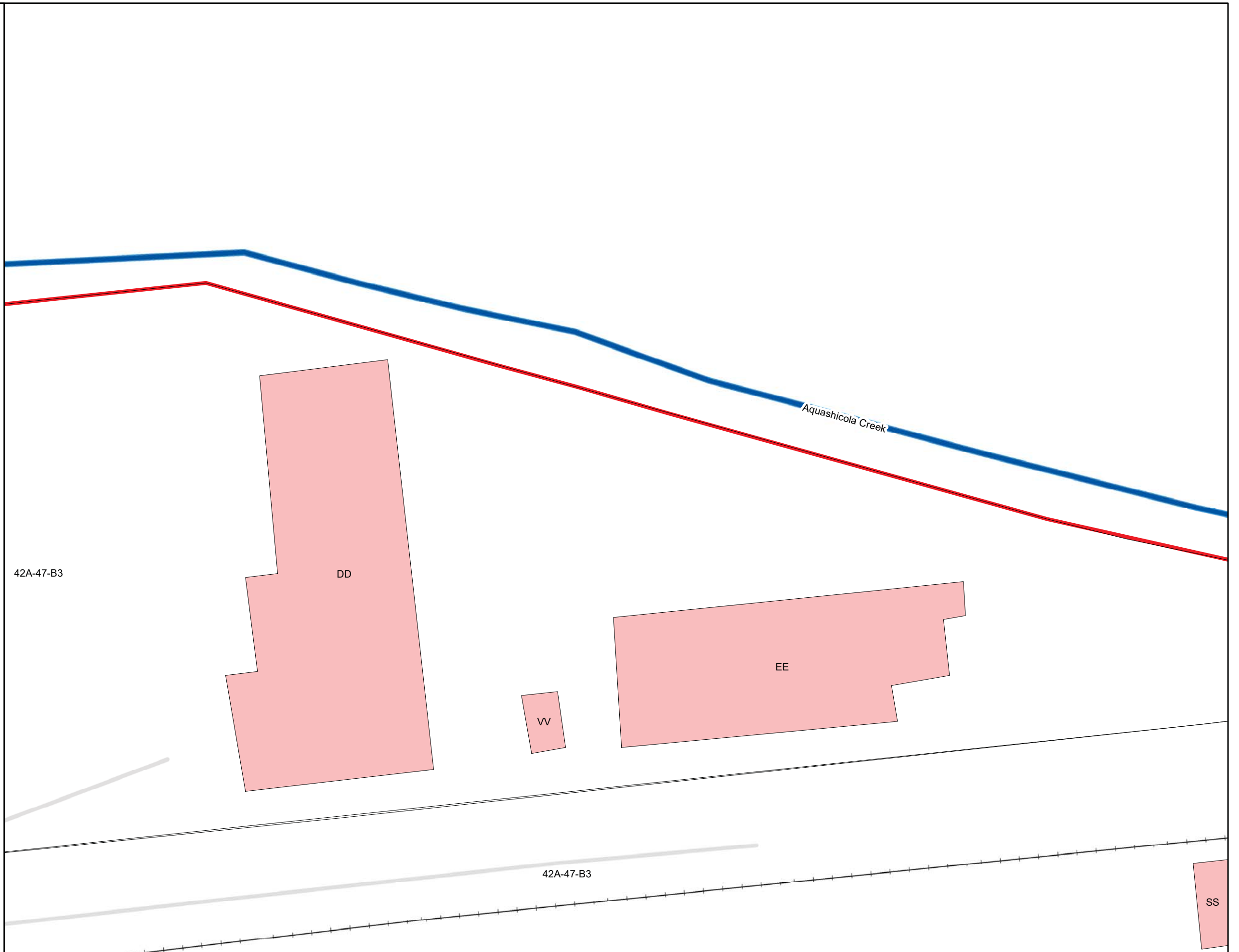
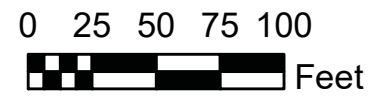
-  Contributing Building
-  Noncontributing Building
-  Contributing Site
-  Noncontributing Site
-  Contributing Structure
-  Vacant Land
-  Road
-  Railroad
-  Waterway
-  NR Boundary



**Palmerton Historic District
Carbon County, PA
Sheet 95**











Legend

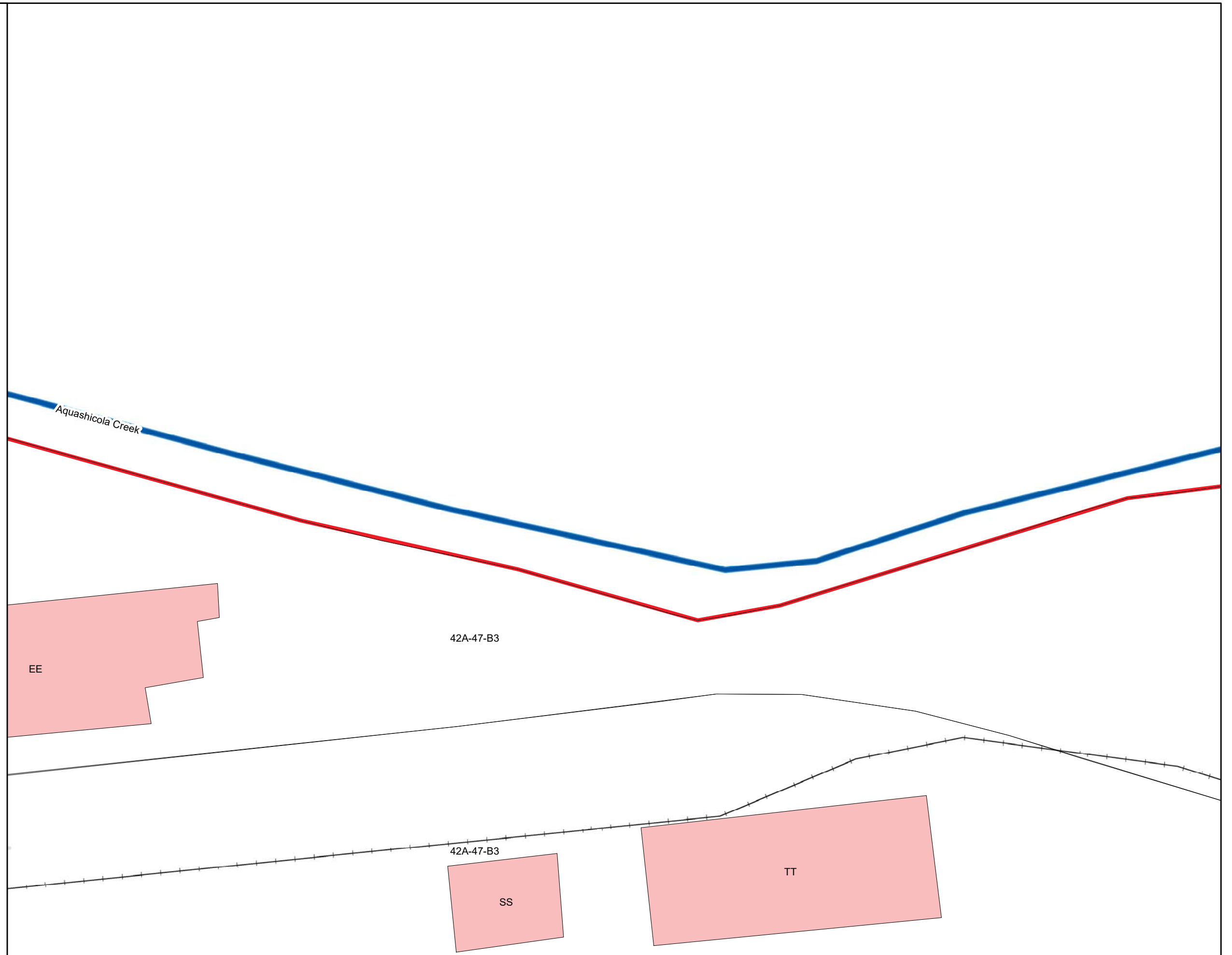
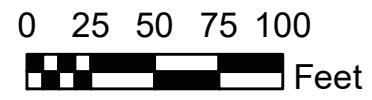
-  Contributing Building
-  Noncontributing Building
-  Contributing Site
-  Noncontributing Site
-  Contributing Structure
-  Vacant Land
-  Road
-  Railroad
-  Waterway
-  NR Boundary



Palmerton Historic District
Carbon County, PA
Sheet 96











Legend

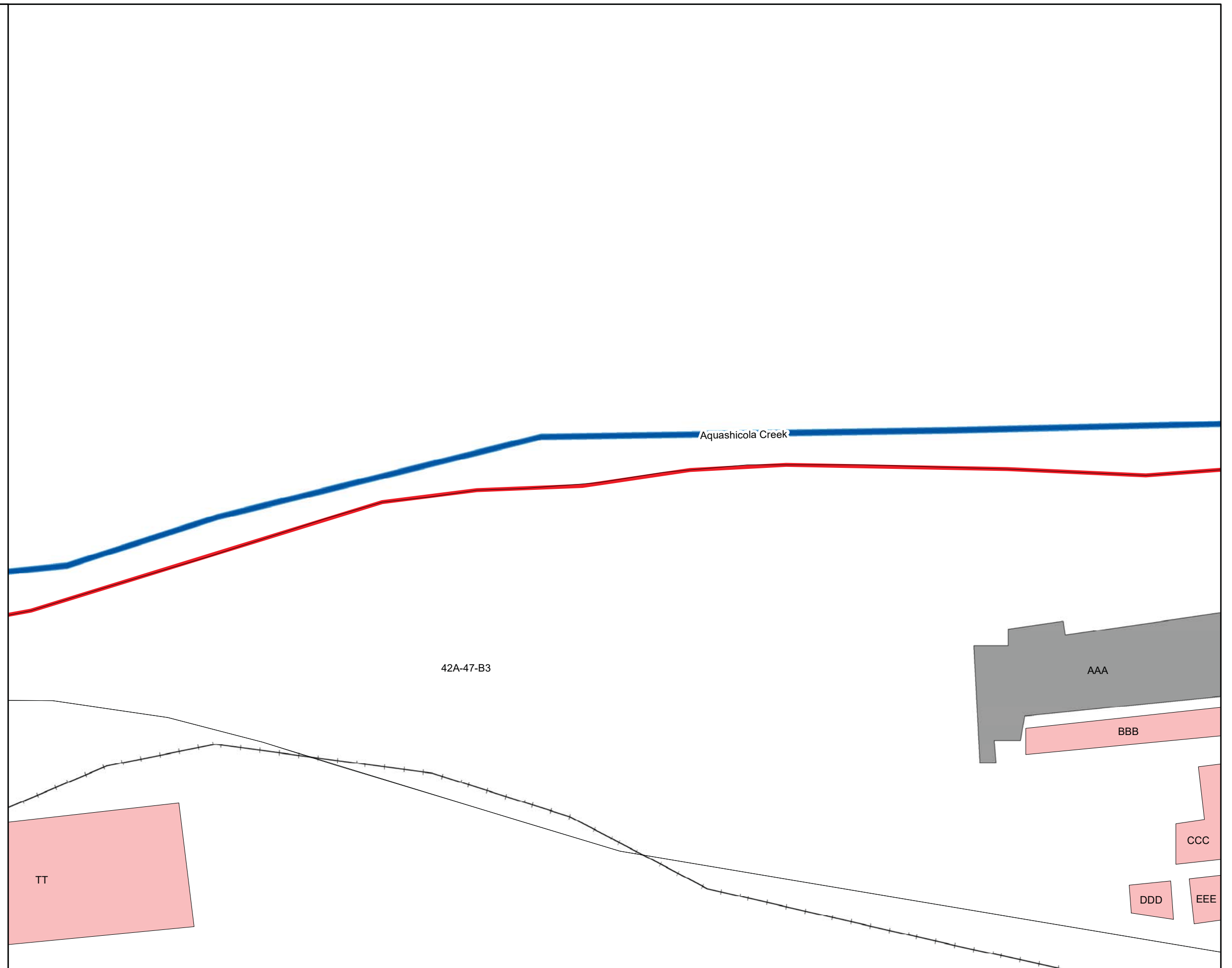
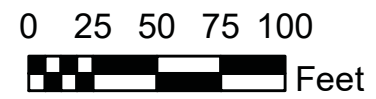
-  Contributing Building
-  Noncontributing Building
-  Contributing Site
-  Noncontributing Site
-  Contributing Structure
-  Vacant Land
-  Road
-  Railroad
-  Waterway
-  NR Boundary



**Palmerton Historic District
Carbon County, PA
Sheet 97**









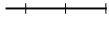

Legend

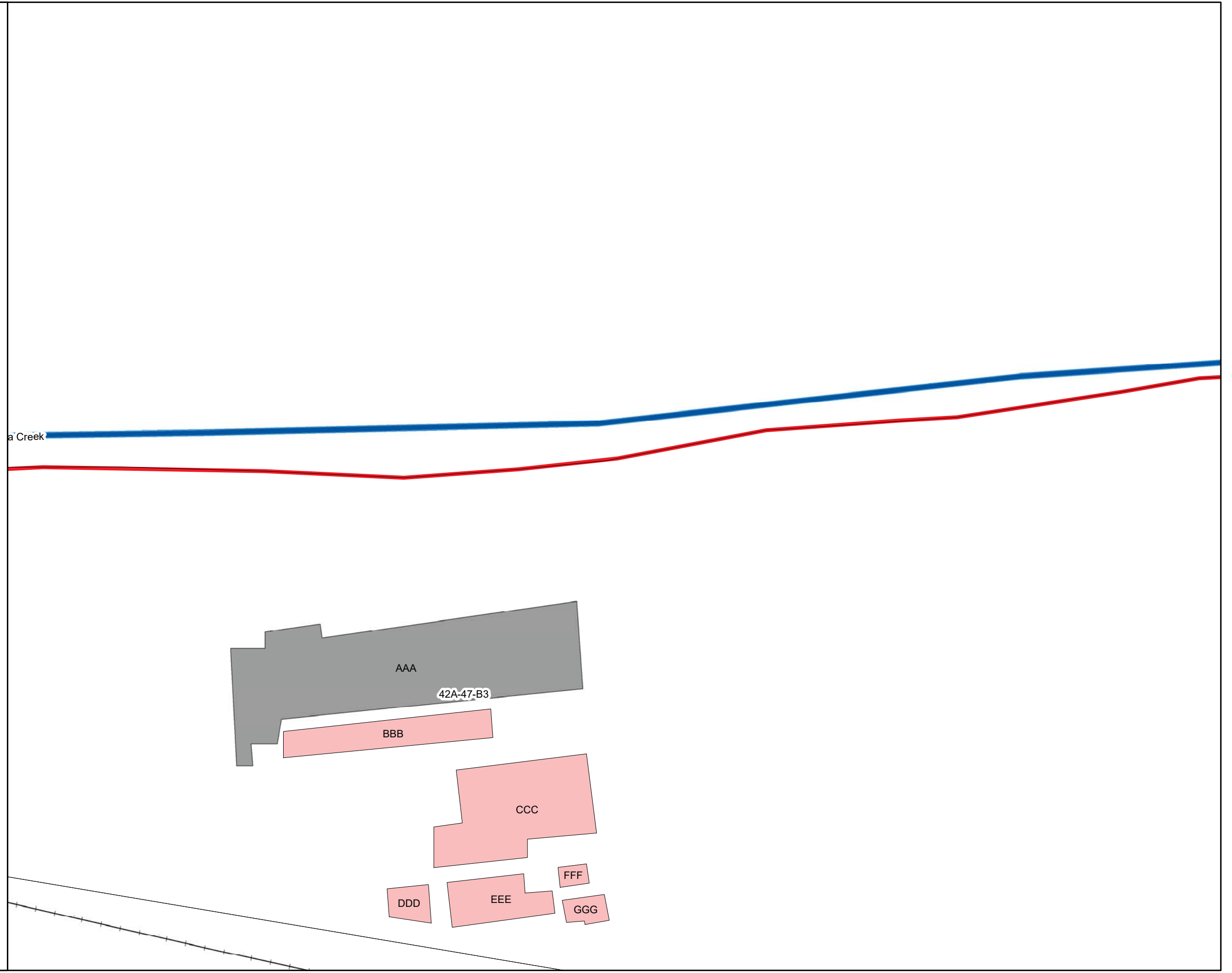
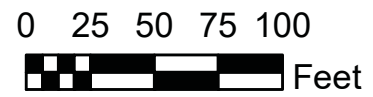
-  Contributing Building
-  Noncontributing Building
-  Contributing Site
-  Noncontributing Site
-  Contributing Structure
-  Vacant Land
-  Road
-  Railroad
-  Waterway
-  NR Boundary



**Palmerton Historic District
Carbon County, PA
Sheet 98**

Legend

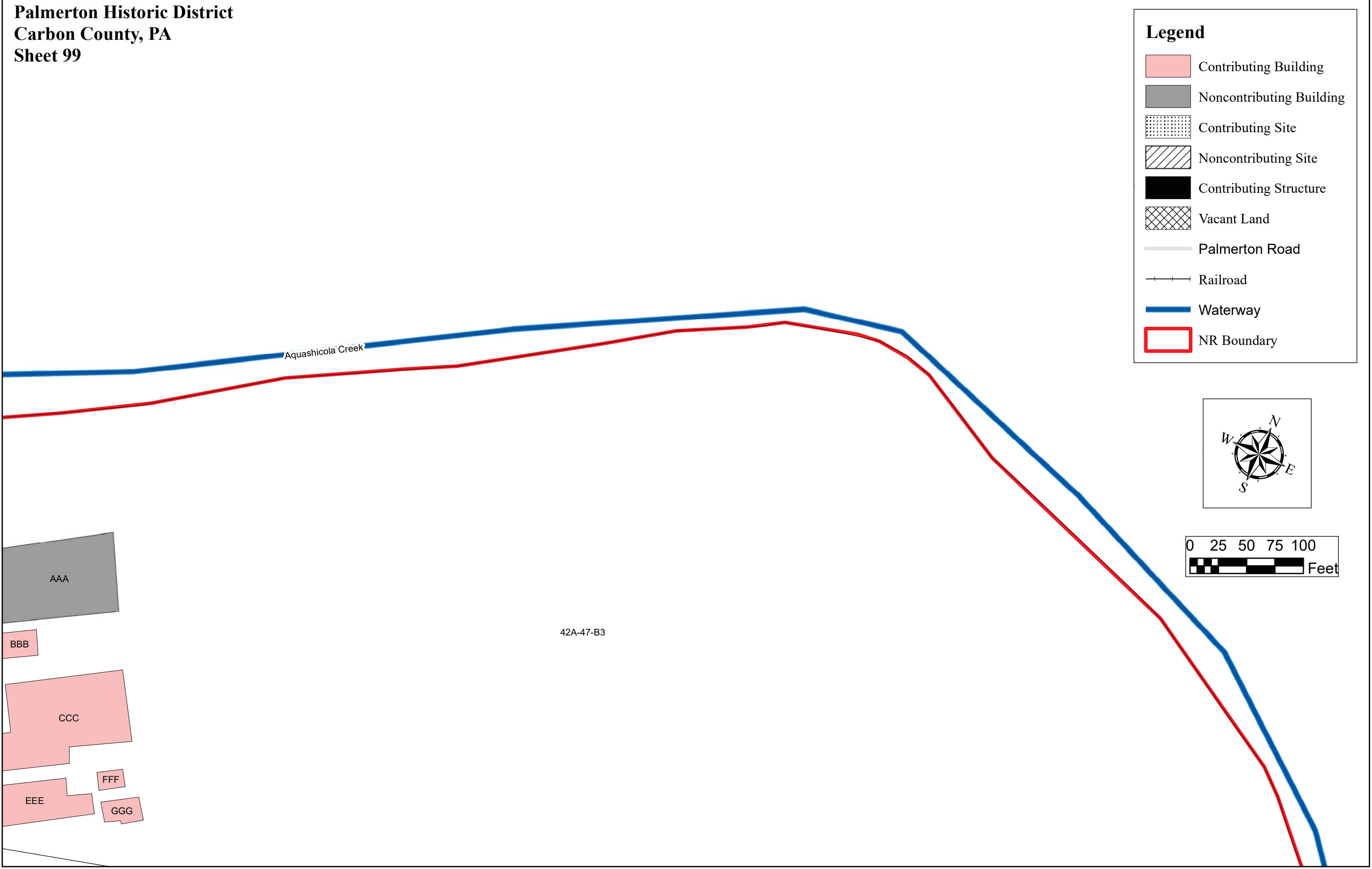
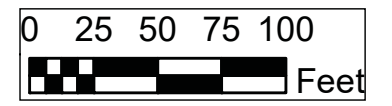

-  Contributing Building
-  Noncontributing Building
-  Contributing Site
-  Noncontributing Site
-  Contributing Structure
-  Vacant Land
-  Road
-  Railroad
-  Waterway
-  NR Boundary



Palmerton Historic District
Carbon County, PA
Sheet 99











Legend

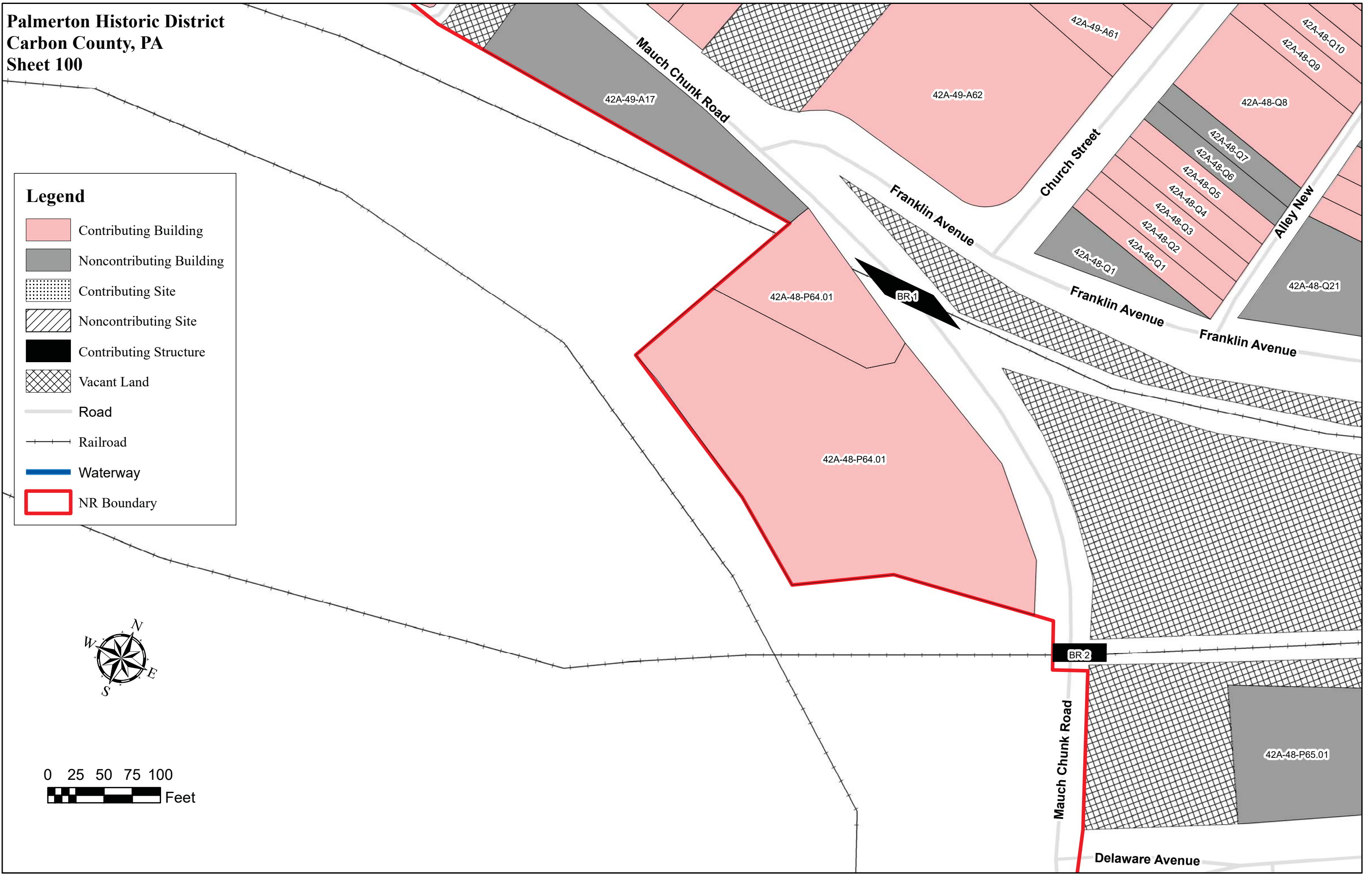
- Contributing Building
- Noncontributing Building
- Contributing Site
- Noncontributing Site
- Contributing Structure
- Vacant Land
- Palmerton Road
- Railroad
- Waterway
- NR Boundary



**Palmerton Historic District
Carbon County, PA
Sheet 100**




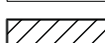






Legend

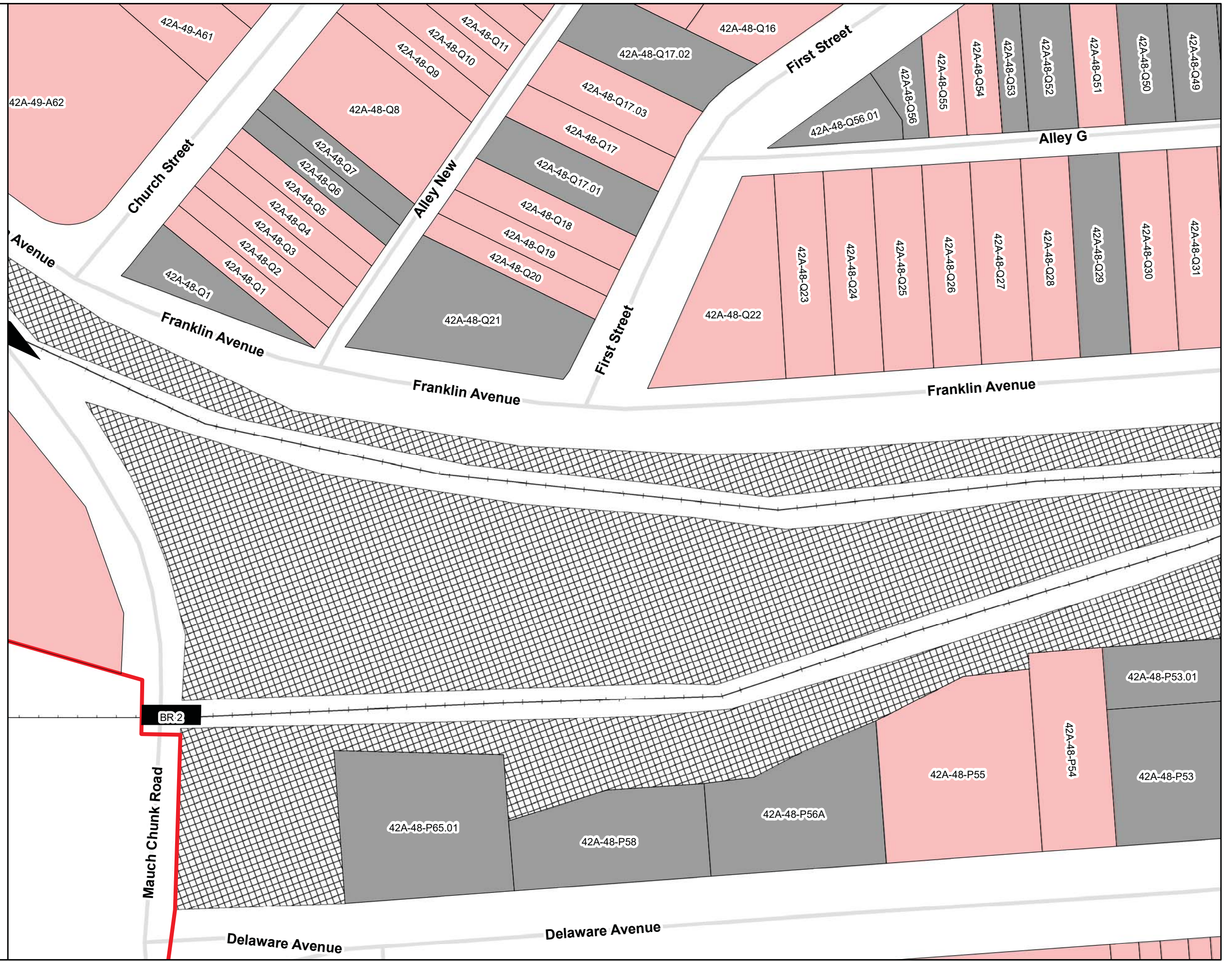
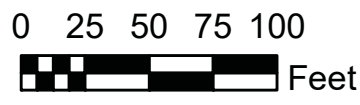
-  Contributing Building
-  Noncontributing Building
-  Contributing Site
-  Noncontributing Site
-  Contributing Structure
-  Vacant Land
-  Road
-  Railroad
-  Waterway
-  NR Boundary



Palmerton Historic District
Carbon County, PA
Sheet 101

Legend

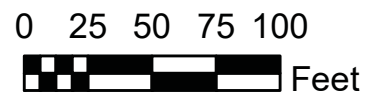

-  Contributing Building
-  Noncontributing Building
-  Contributing Site
-  Noncontributing Site
-  Contributing Structure
-  Vacant Land
-  Road
-  Railroad
-  Waterway
-  NR Boundary



**Palmerton Historic District
Carbon County, PA
Sheet 102**







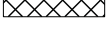



Legend

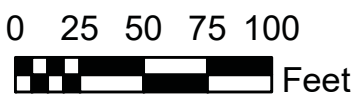
- Contributing Building
- Noncontributing Building
- Contributing Site
- Noncontributing Site
- Contributing Structure
- Vacant Land
- Road
- Railroad
- Waterway
- NR Boundary



**Palmerton Historic District
Carbon County, PA
Sheet 103**











Legend

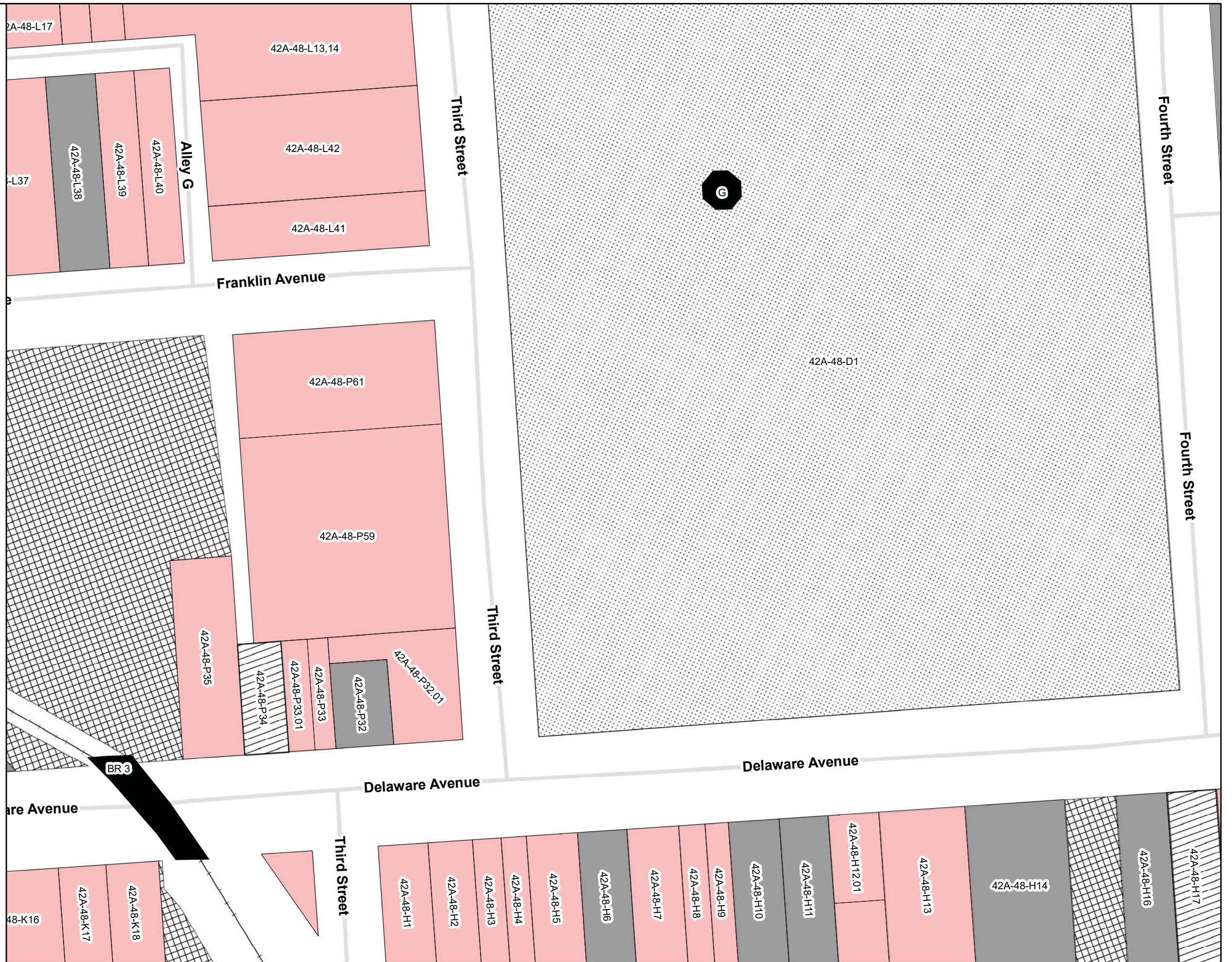
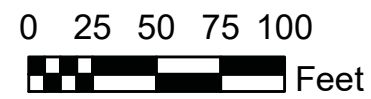
-  Contributing Building
-  Noncontributing Building
-  Contributing Site
-  Noncontributing Site
-  Contributing Structure
-  Vacant Land
-  Road
-  Railroad
-  Waterway
-  NR Boundary



Palmerton Historic District
Carbon County, PA
Sheet 104











Legend

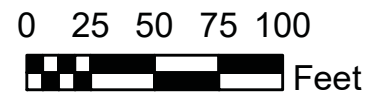
-  Contributing Building
-  Noncontributing Building
-  Contributing Site
-  Noncontributing Site
-  Contributing Structure
-  Vacant Land
-  Road
-  Railroad
-  Waterway
-  NR Boundary



Palmerton Historic District
Carbon County, PA
Sheet 106











Legend

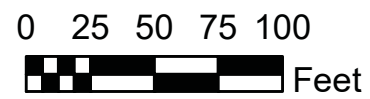
-  Contributing Building
-  Noncontributing Building
-  Contributing Site
-  Noncontributing Site
-  Contributing Structure
-  Vacant Land
-  Road
-  Railroad
-  Waterway
-  NR Boundary



Palmerton Historic District
Carbon County, PA
Sheet 107








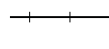


Legend

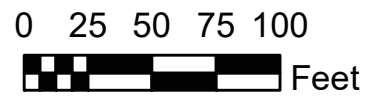
-  Contributing Building
-  Noncontributing Building
-  Contributing Site
-  Noncontributing Site
-  Contributing Structure
-  Vacant Land
-  Road
-  Railroad
-  Waterway
-  NR Boundary



Palmerton Historic District
Carbon County, PA
Sheet 108











Legend

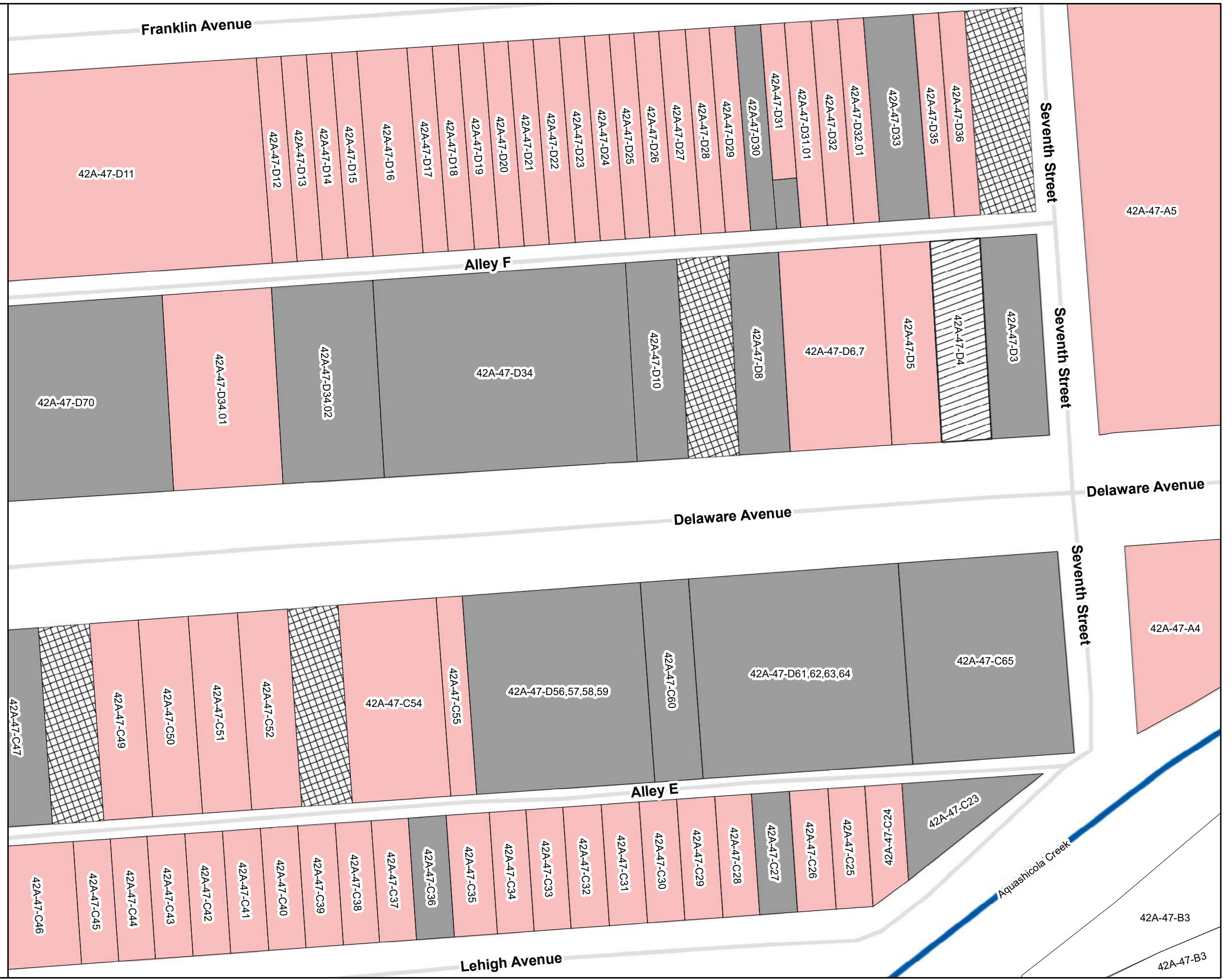
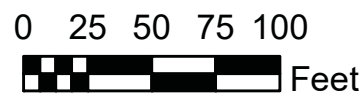
-  Contributing Building
-  Noncontributing Building
-  Contributing Site
-  Noncontributing Site
-  Contributing Structure
-  Vacant Land
-  Road
-  Railroad
-  Waterway
-  NR Boundary



**Palmerton Historic District
Carbon County, PA
Sheet 109**











Legend

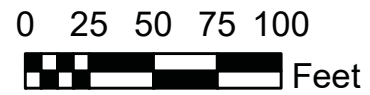
-  Contributing Building
-  Noncontributing Building
-  Contributing Site
-  Noncontributing Site
-  Contributing Structure
-  Vacant Land
-  Road
-  Railroad
-  Waterway
-  NR Boundary



Palmerton Historic District
Carbon County, PA
Sheet 110








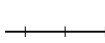


Legend

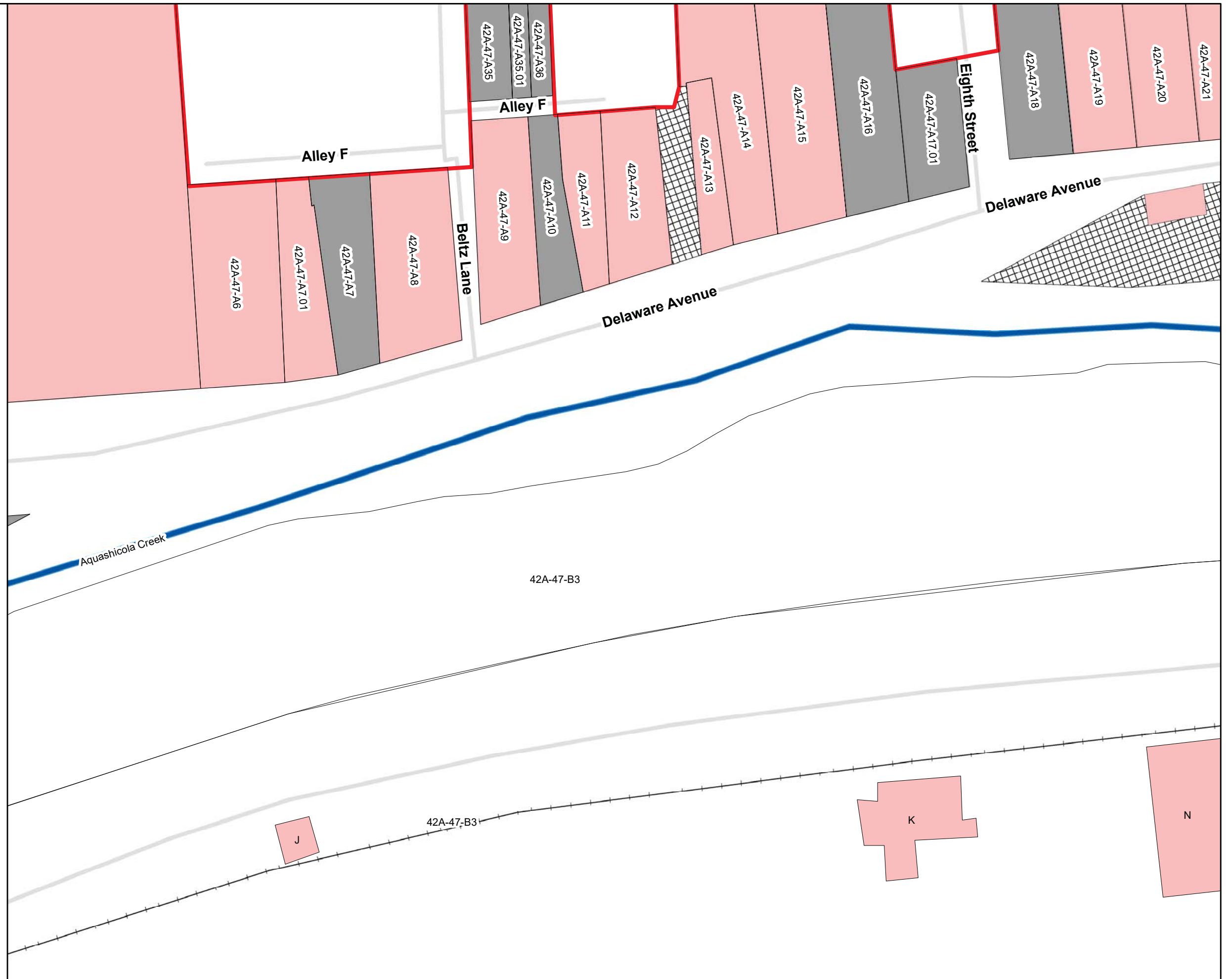
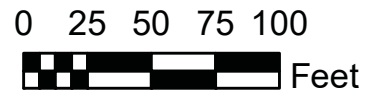
-  Contributing Building
-  Noncontributing Building
-  Contributing Site
-  Noncontributing Site
-  Contributing Structure
-  Vacant Land
-  Road
-  Railroad
-  Waterway
-  NR Boundary



**Palmerton Historic District
Carbon County, PA
Sheet 111**










Legend

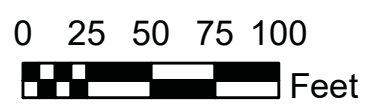
-  Contributing Building
-  Noncontributing Building
-  Contributing Site
-  Noncontributing Site
-  Contributing Structure
-  Vacant Land
-  Road
-  Railroad
-  Waterway
-  NR Boundary



**Palmerton Historic District
Carbon County, PA
Sheet 112**

Legend

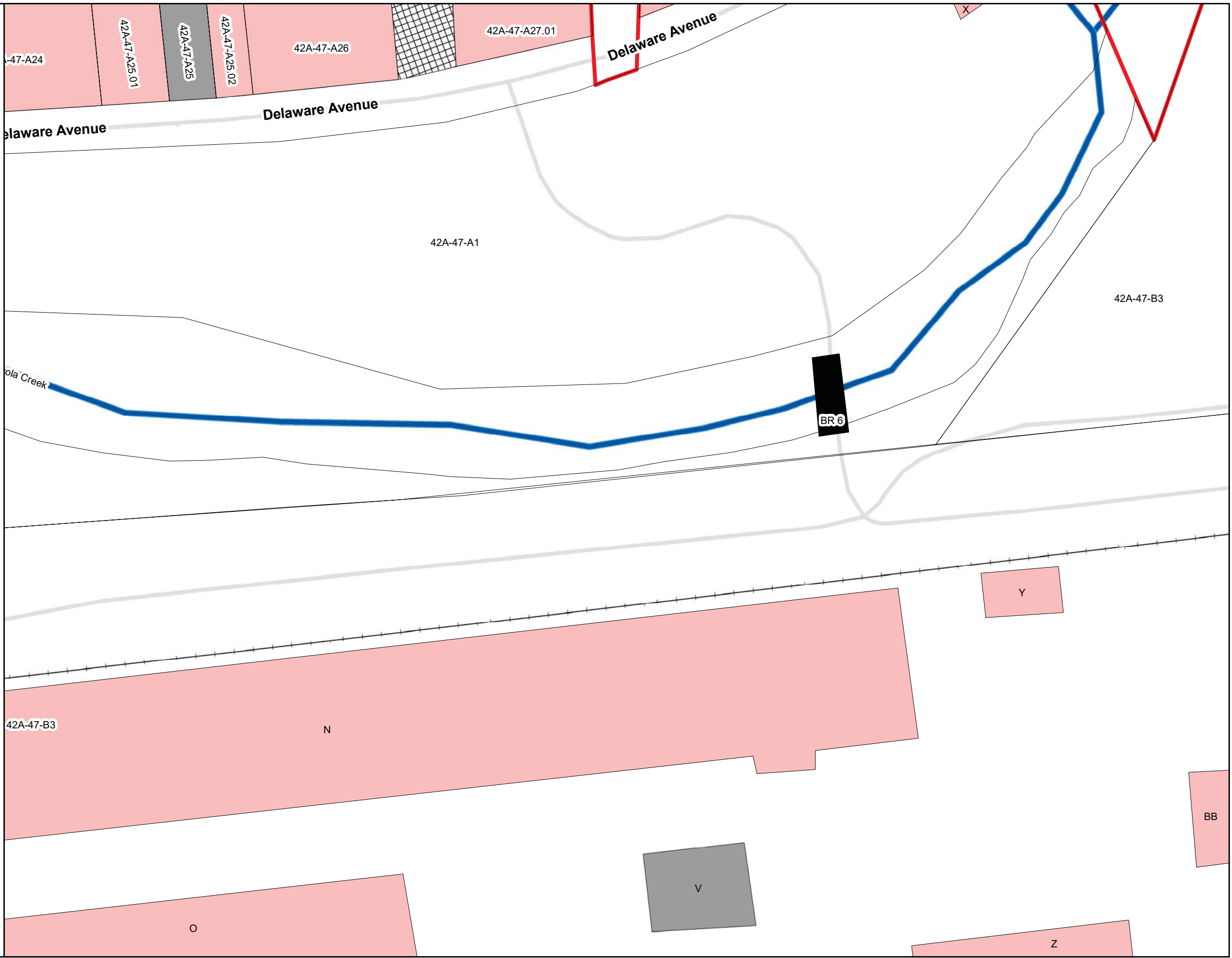
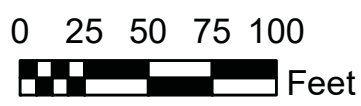
-  Contributing Building
-  Noncontributing Building
-  Contributing Site
-  Noncontributing Site
-  Contributing Structure
-  Vacant Land
-  Road
-  Railroad
-  Waterway



Palmerton Historic District
Carbon County, PA
Sheet 113











Legend

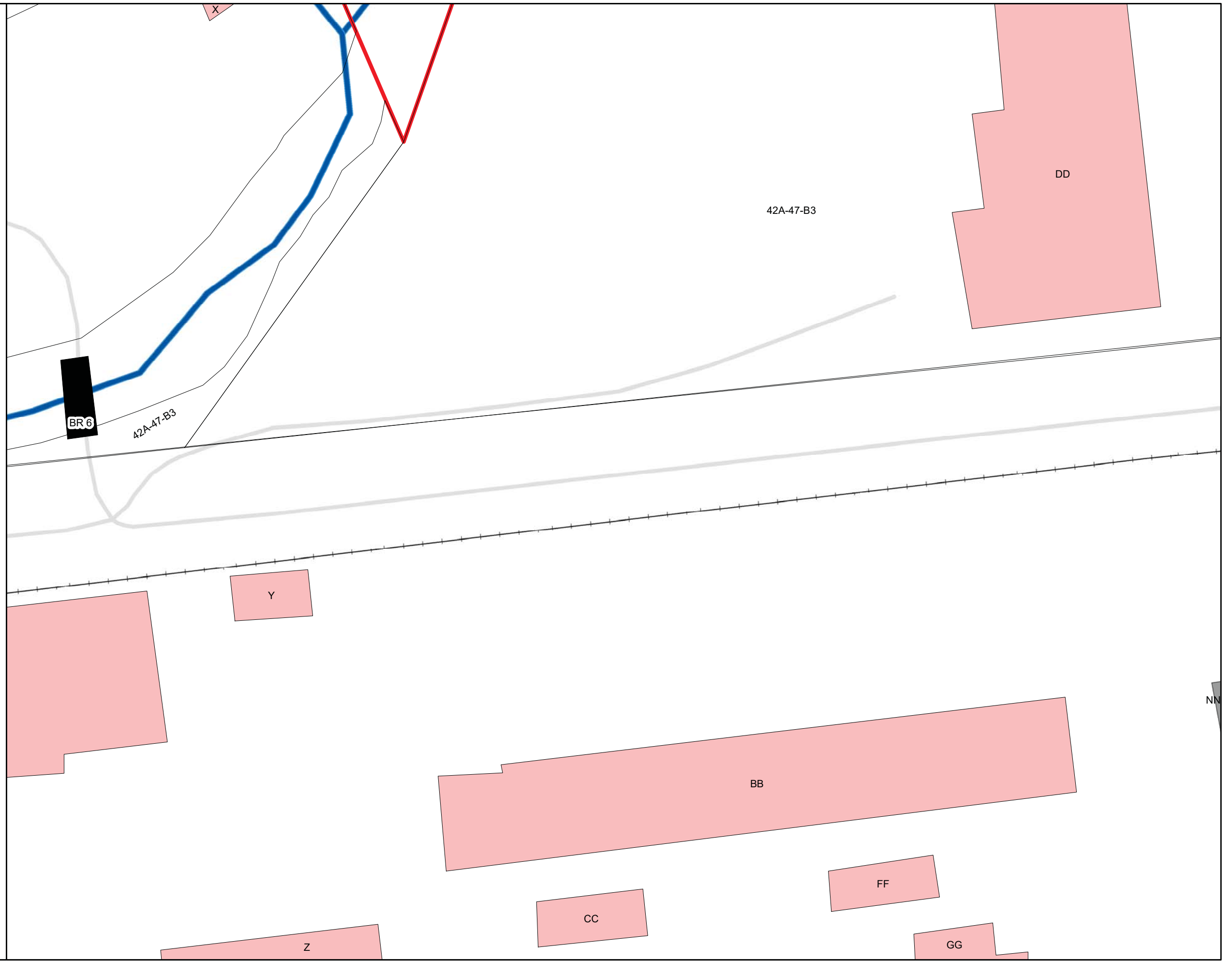
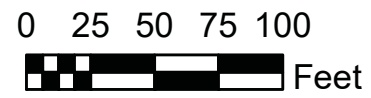
- Contributing Building
- Noncontributing Building
- Contributing Site
- Noncontributing Site
- Contributing Structure
- Vacant Land
- Road
- Railroad
- Waterway
- NR Boundary



**Palmerton Historic District
Carbon County, PA
Sheet 114**











Legend

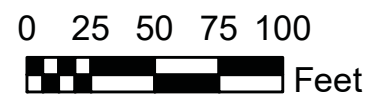
-  Contributing Building
-  Noncontributing Building
-  Contributing Site
-  Noncontributing Site
-  Contributing Structure
-  Vacant Land
-  Road
-  Railroad
-  Waterway
-  NR Boundary



**Palmerton Historic District
Carbon County, PA
Sheet 115**








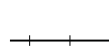


Legend

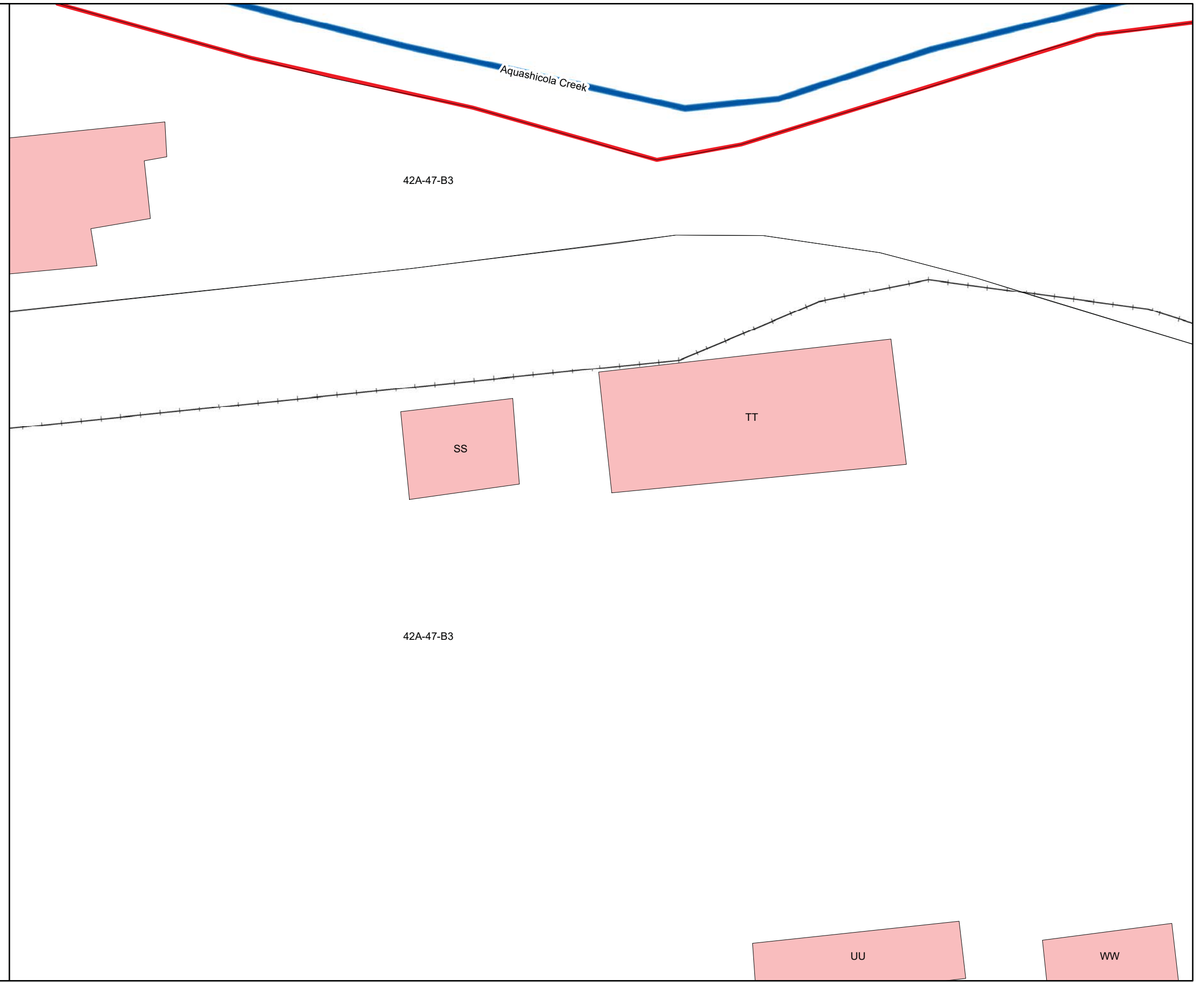
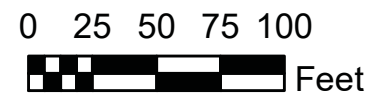
-  Contributing Building
-  Noncontributing Building
-  Contributing Site
-  Noncontributing Site
-  Contributing Structure
-  Vacant Land
-  Road
-  Railroad
-  Waterway
-  NR Boundary



Palmerton Historic District
Carbon County, PA
Sheet 116









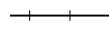

Legend

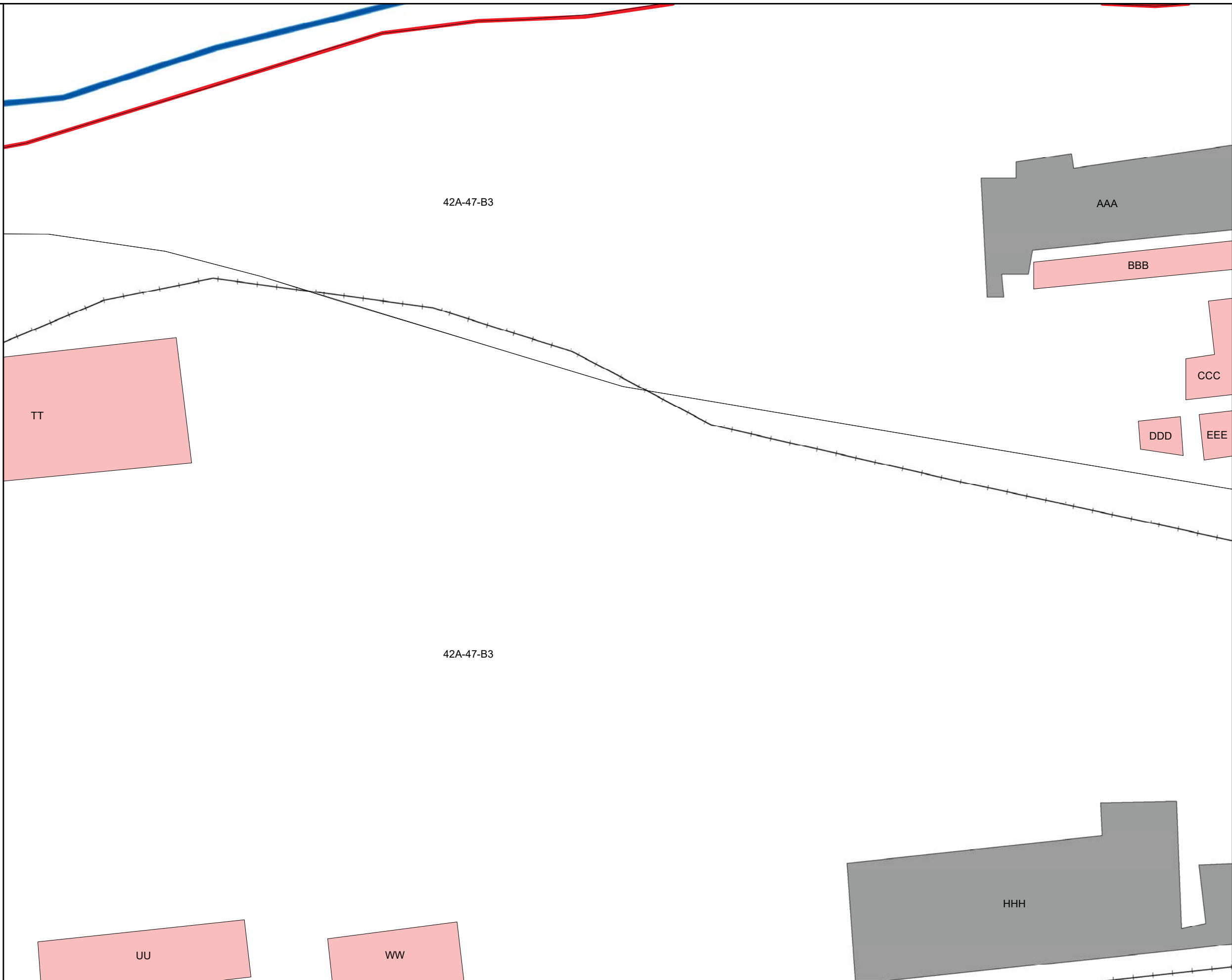
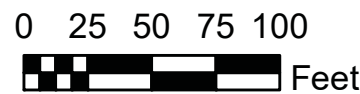
-  Contributing Building
-  Noncontributing Building
-  Contributing Site
-  Noncontributing Site
-  Contributing Structure
-  Vacant Land
-  Road
-  Railroad
-  Waterway
-  NR Boundary



**Palmerton Historic District
Carbon County, PA
Sheet 117**











Legend

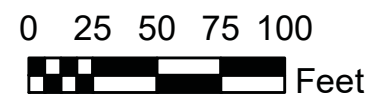

-  Contributing Building
-  Noncontributing Building
-  Contributing Site
-  Noncontributing Site
-  Contributing Structure
-  Vacant Land
-  Road
-  Railroad
-  Waterway
-  NR Boundary



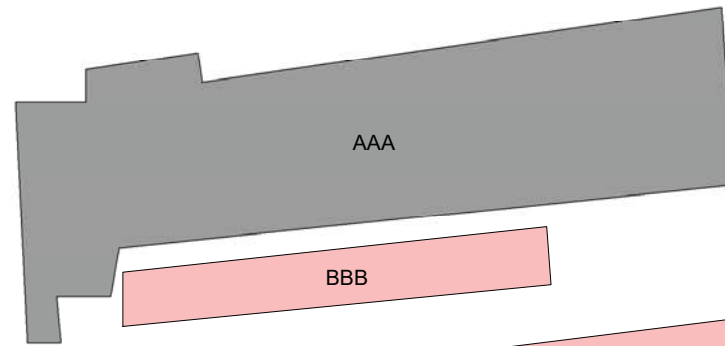
**Palmerton Historic District
Carbon County, PA
Sheet 118**

Legend

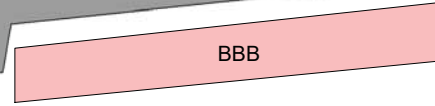
-  Contributing Building
-  Noncontributing Building
-  Contributing Site
-  Noncontributing Site
-  Contributing Structure
-  Vacant Land
-  Road
-  Railroad
-  Waterway
-  NR Boundary



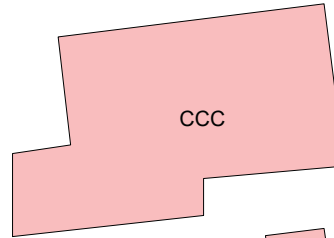
42A-47-B3



AAA



BBB



CCC



DDD



EEE

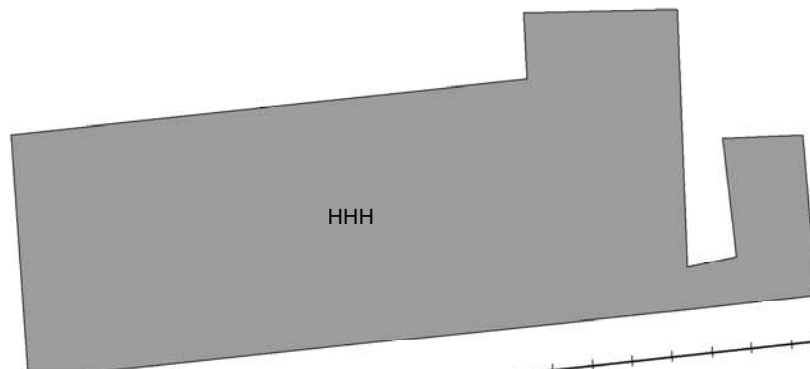


FFF



GGG



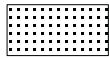
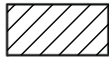






42A-47-B3

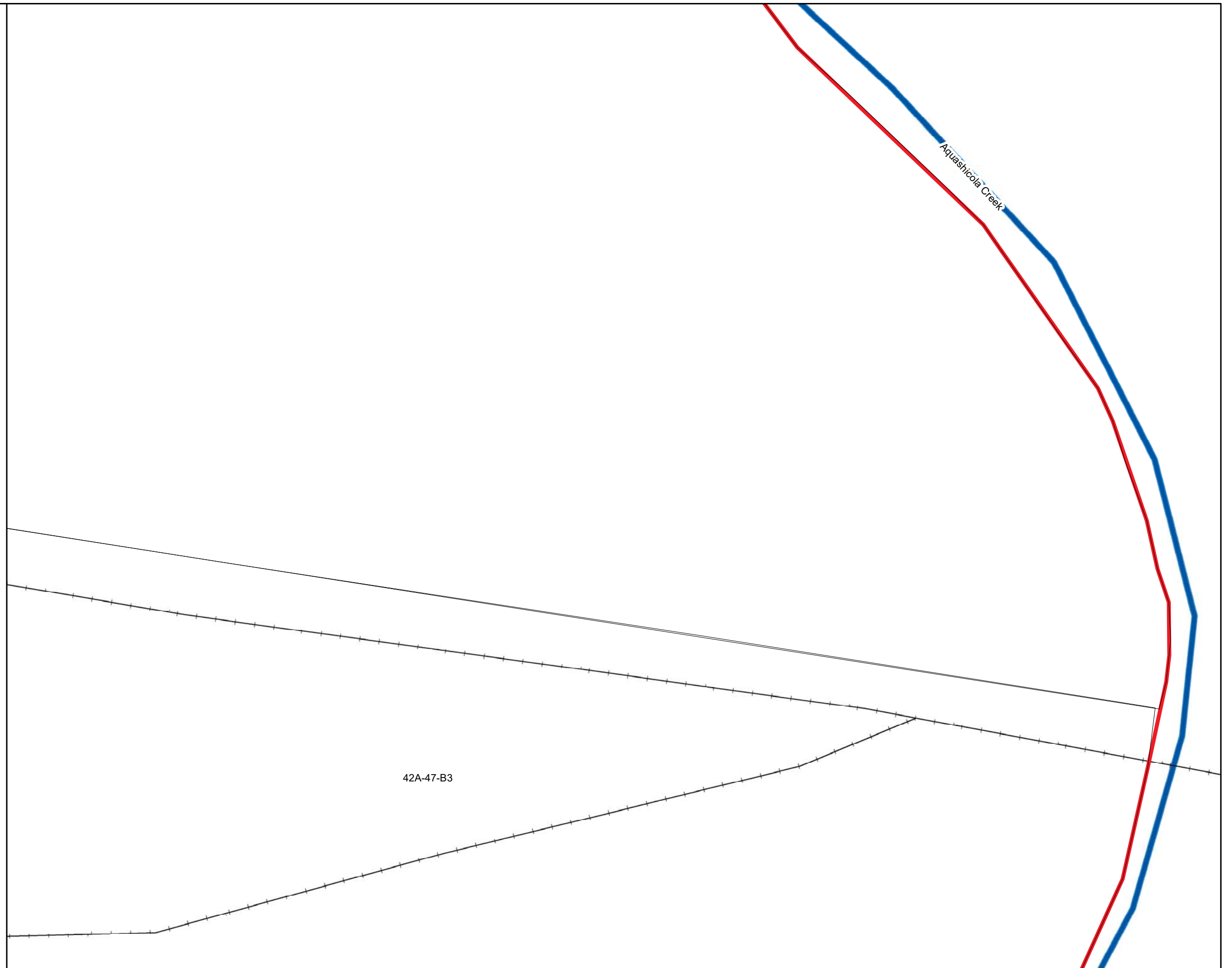
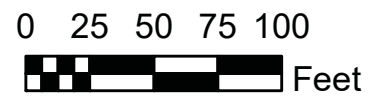


HHH

Palmerton Historic District
Carbon County, PA
Sheet 119

Legend

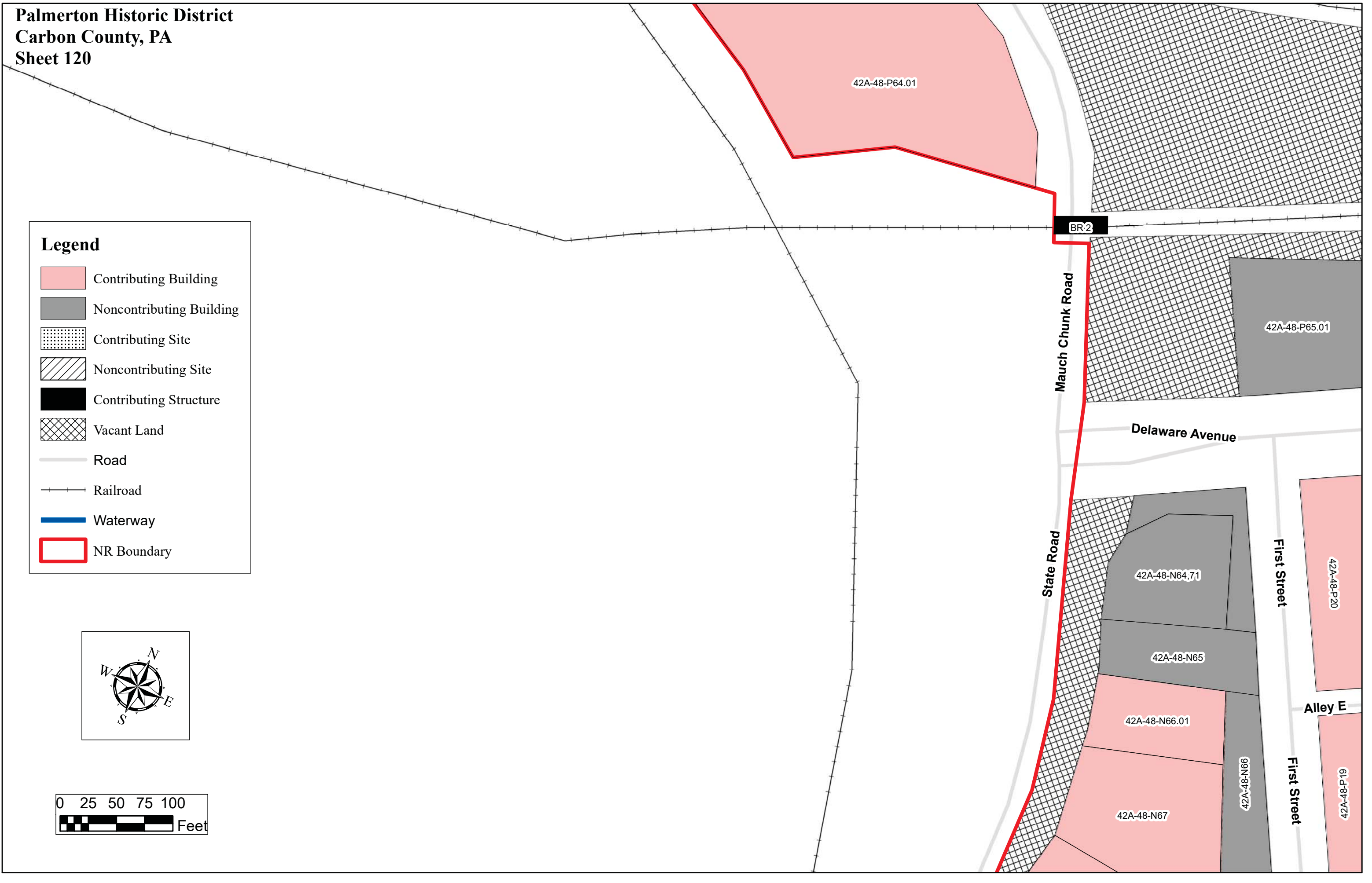
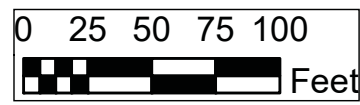

-  Contributing Building
-  Noncontributing Building
-  Contributing Site
-  Noncontributing Site
-  Contributing Structure
-  Vacant Land
-  Road
-  Railroad
-  Waterway
-  NR Boundary



Palmerton Historic District
Carbon County, PA
Sheet 120








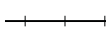


Legend

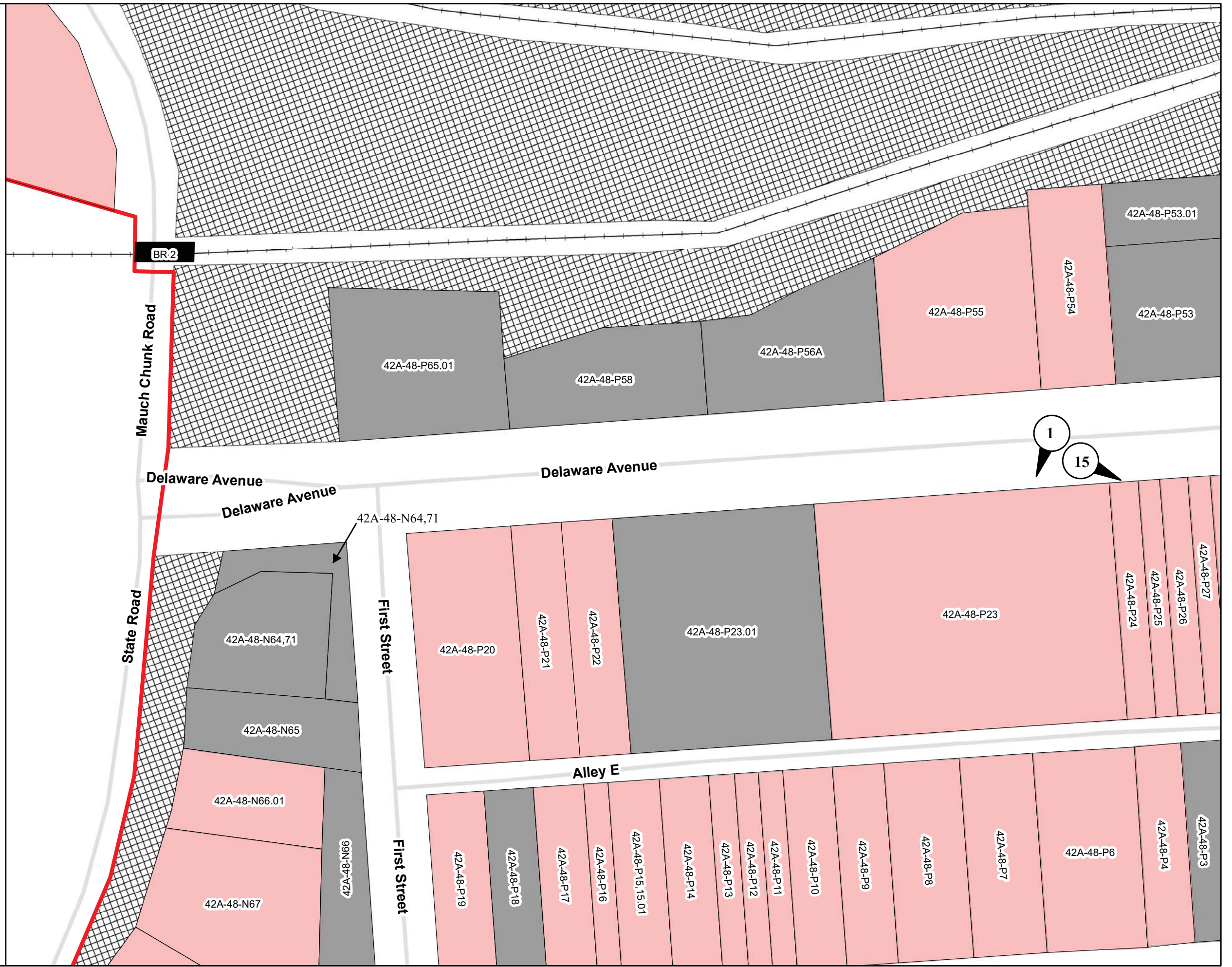
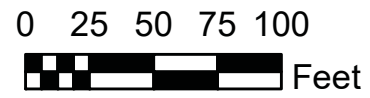
- Contributing Building
- Noncontributing Building
- Contributing Site
- Noncontributing Site
- Contributing Structure
- Vacant Land
- Road
- Railroad
- Waterway
- NR Boundary



**Palmerton Historic District
Carbon County, PA
Sheet 121**











Legend

-  Contributing Building
-  Noncontributing Building
-  Contributing Site
-  Noncontributing Site
-  Contributing Structure
-  Vacant Land
-  Road
-  Railroad
-  Waterway
-  NR Boundary



**Palmerton Historic District
Carbon County, PA
Sheet 122**











Legend

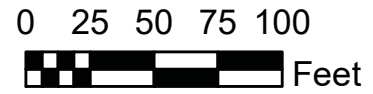
-  Contributing Building
-  Noncontributing Building
-  Contributing Site
-  Noncontributing Site
-  Contributing Structure
-  Vacant Land
-  Road
-  Railroad
-  Waterway
-  NR Boundary



Palmerton Historic District
Carbon County, PA
Sheet 123











Legend

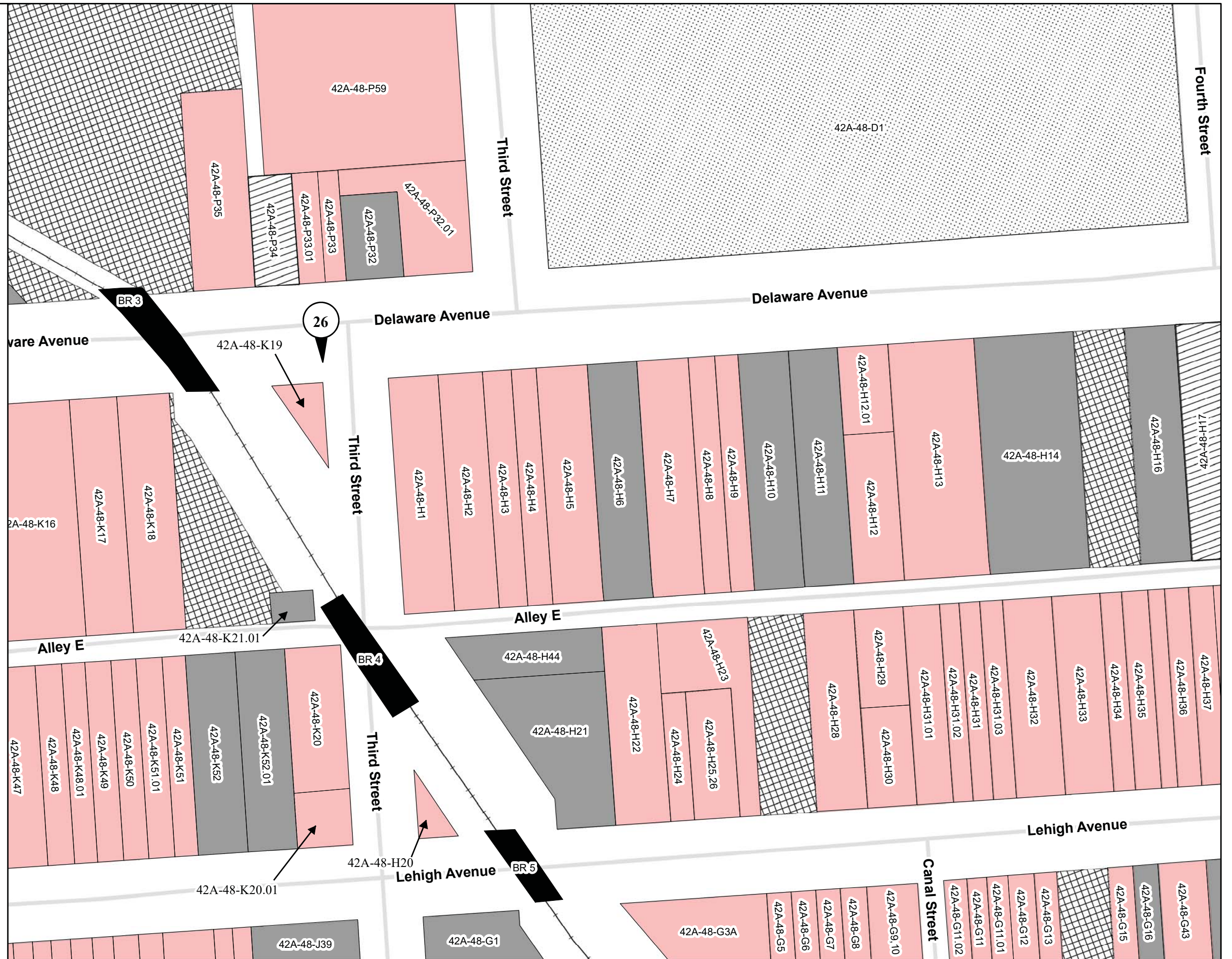
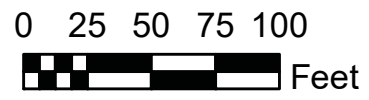
-  Contributing Building
-  Noncontributing Building
-  Contributing Site
-  Noncontributing Site
-  Contributing Structure
-  Vacant Land
-  Road
-  Railroad
-  Waterway
-  NR Boundary



Palmerton Historic District
Carbon County, PA
Sheet 124








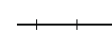


Legend

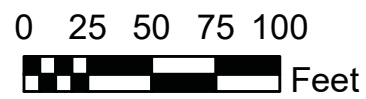
-  Contributing Structure
-  NR Boundary
-  Contributing Site
-  Noncontributing Site
-  Contributing Building
-  Noncontributing Building
-  Vacant Land
-  Railroad
-  Road
-  Waterway



Palmerton Historic District
Carbon County, PA
Sheet 125











Legend

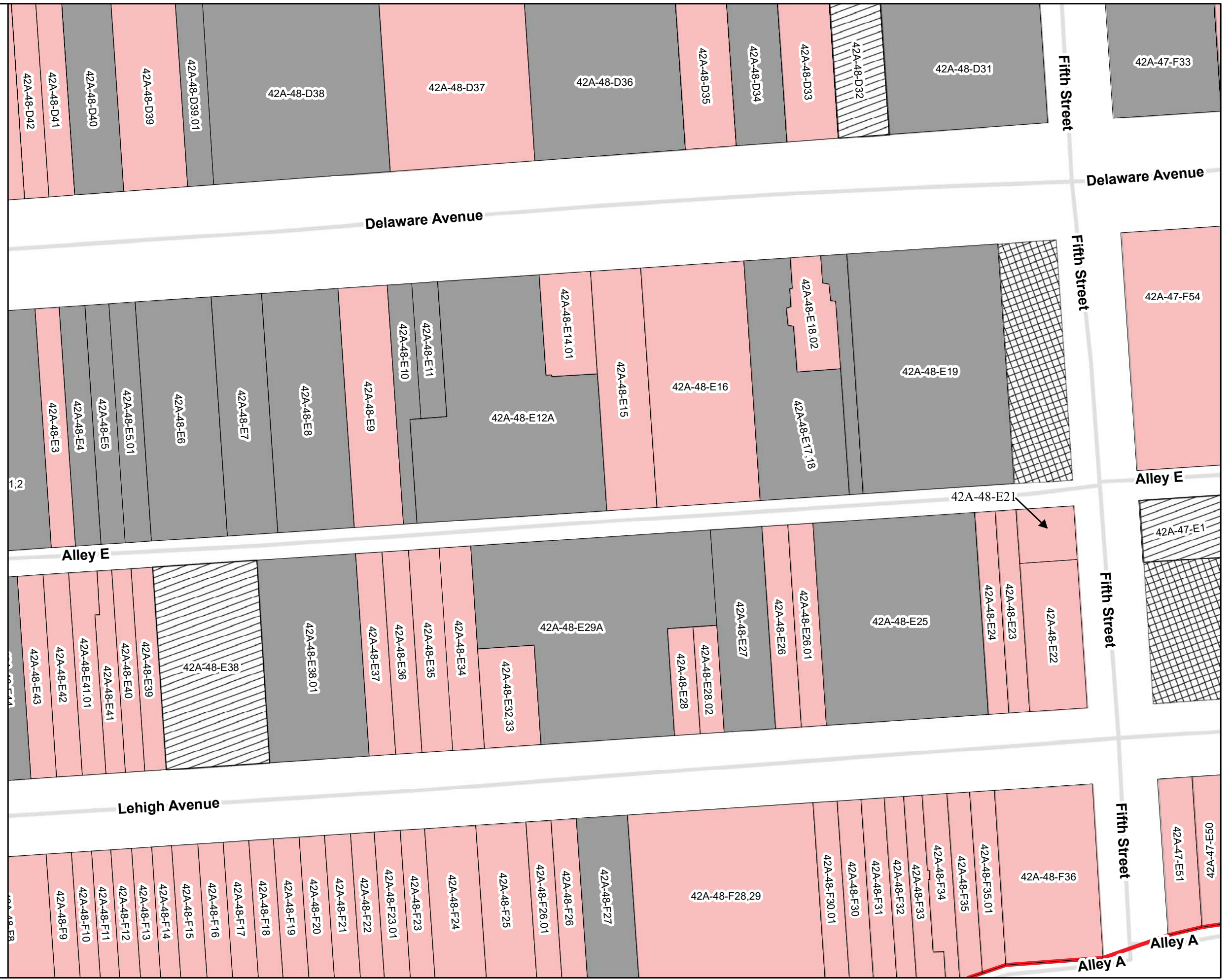
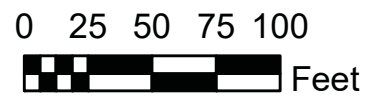
-  Contributing Building
-  Noncontributing Building
-  Contributing Site
-  Noncontributing Site
-  Contributing Structure
-  Vacant Land
-  Road
-  Railroad
-  Waterway
-  NR Boundary



Palmerton Historic District
Carbon County, PA
Sheet 126











Legend

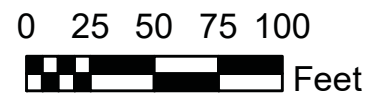
-  Contributing Building
-  Noncontributing Building
-  Contributing Site
-  Noncontributing Site
-  Contributing Structure
-  Vacant Land
-  Road
-  Railroad
-  Waterway
-  NR Boundary



Palmerton Historic District
Carbon County, PA
Sheet 129







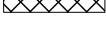



Legend

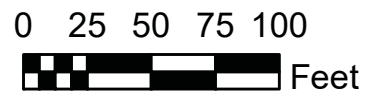
-  Contributing Building
-  Noncontributing Building
-  Contributing Site
-  Noncontributing Site
-  Contributing Structure
-  Vacant Land
-  Road
-  Railroad
-  Waterway
-  NR Boundary



Palmerton Historic District
Carbon County, PA
Sheet 130








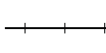


Legend

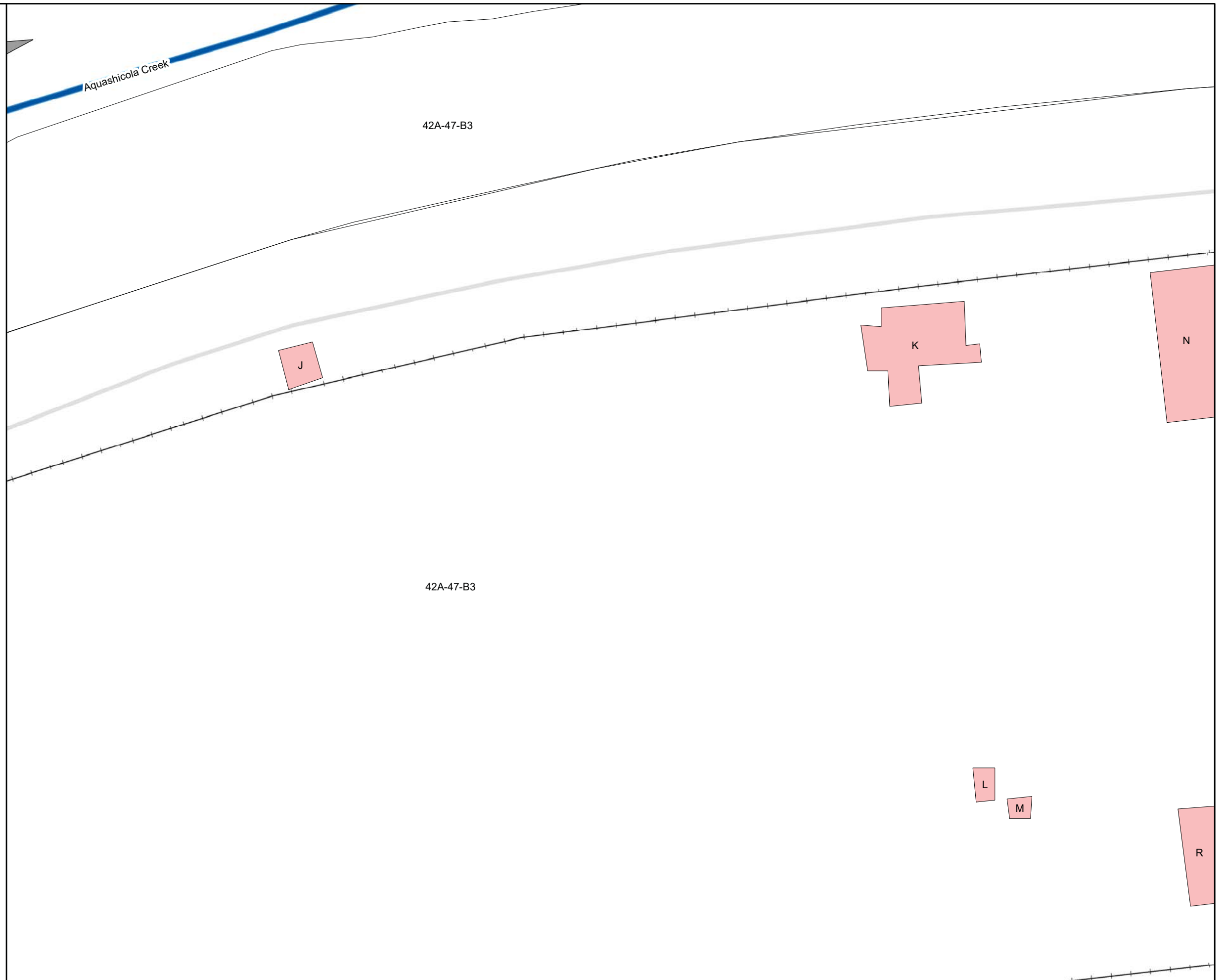
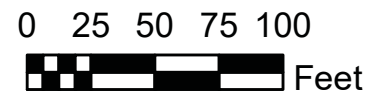
-  Contributing Building
-  Noncontributing Building
-  Contributing Site
-  Noncontributing Site
-  Contributing Structure
-  Vacant Land
-  Road
-  Railroad
-  Waterway
-  NR Boundary



Palmerton Historic District
Carbon County, PA
Sheet 131

Legend









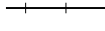

-  Contributing Building
-  Noncontributing Building
-  Contributing Site
-  Noncontributing Site
-  Contributing Structure
-  Vacant Land
-  Road
-  Railroad
-  PalmertonStreams
-  NR Boundary




Palmerton Historic District
Carbon County, PA
Sheet 132

42A-47-B3



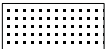







Legend

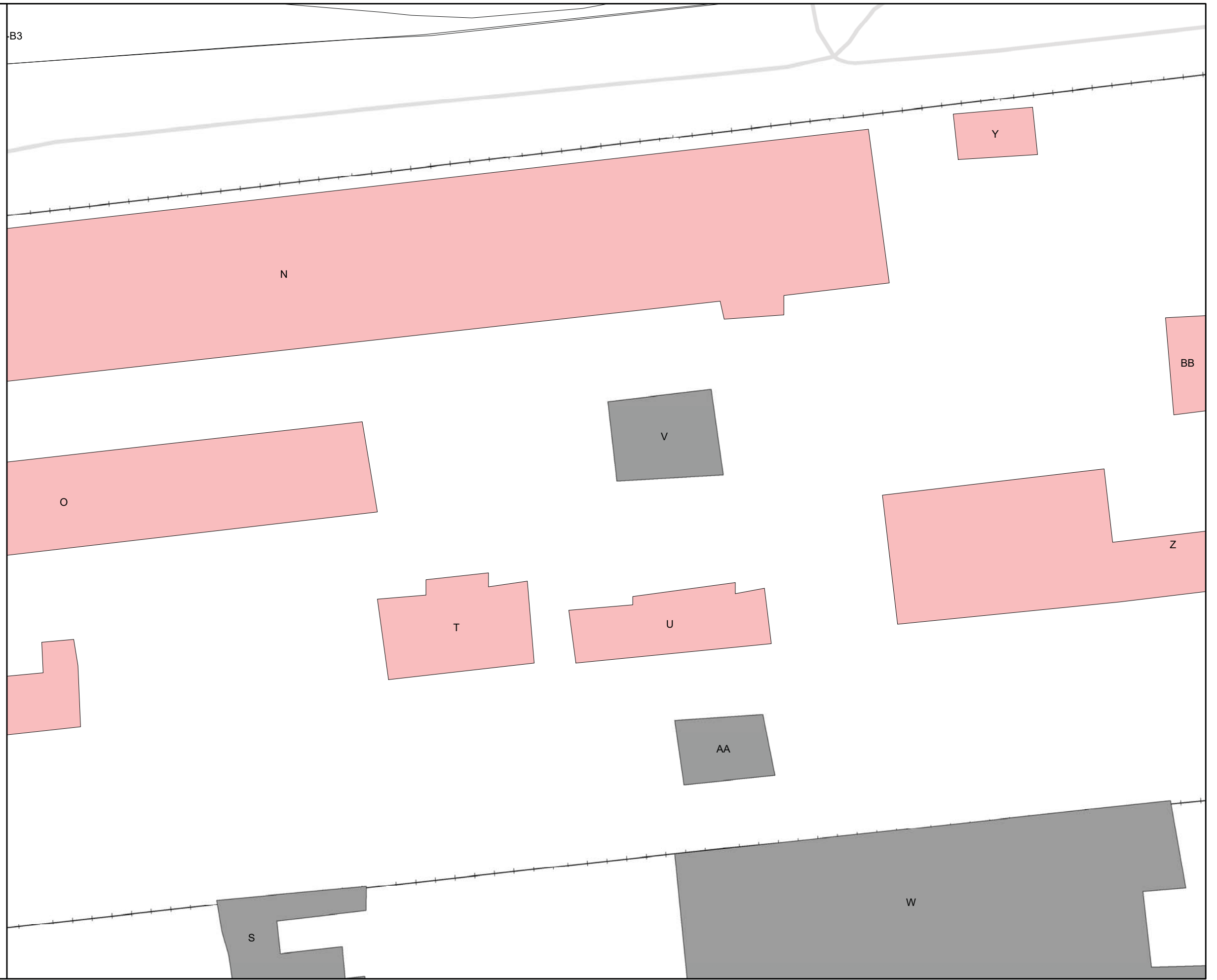
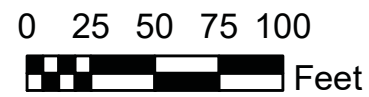
-  Contributing Building
-  Noncontributing Building
-  Contributing Site
-  Noncontributing Site
-  Contributing Structure
-  Vacant Land
-  Road
-  Railroad
-  Waterway
-  NR Boundary



**Palmerton Historic District
Carbon County, PA
Sheet 133**

Legend

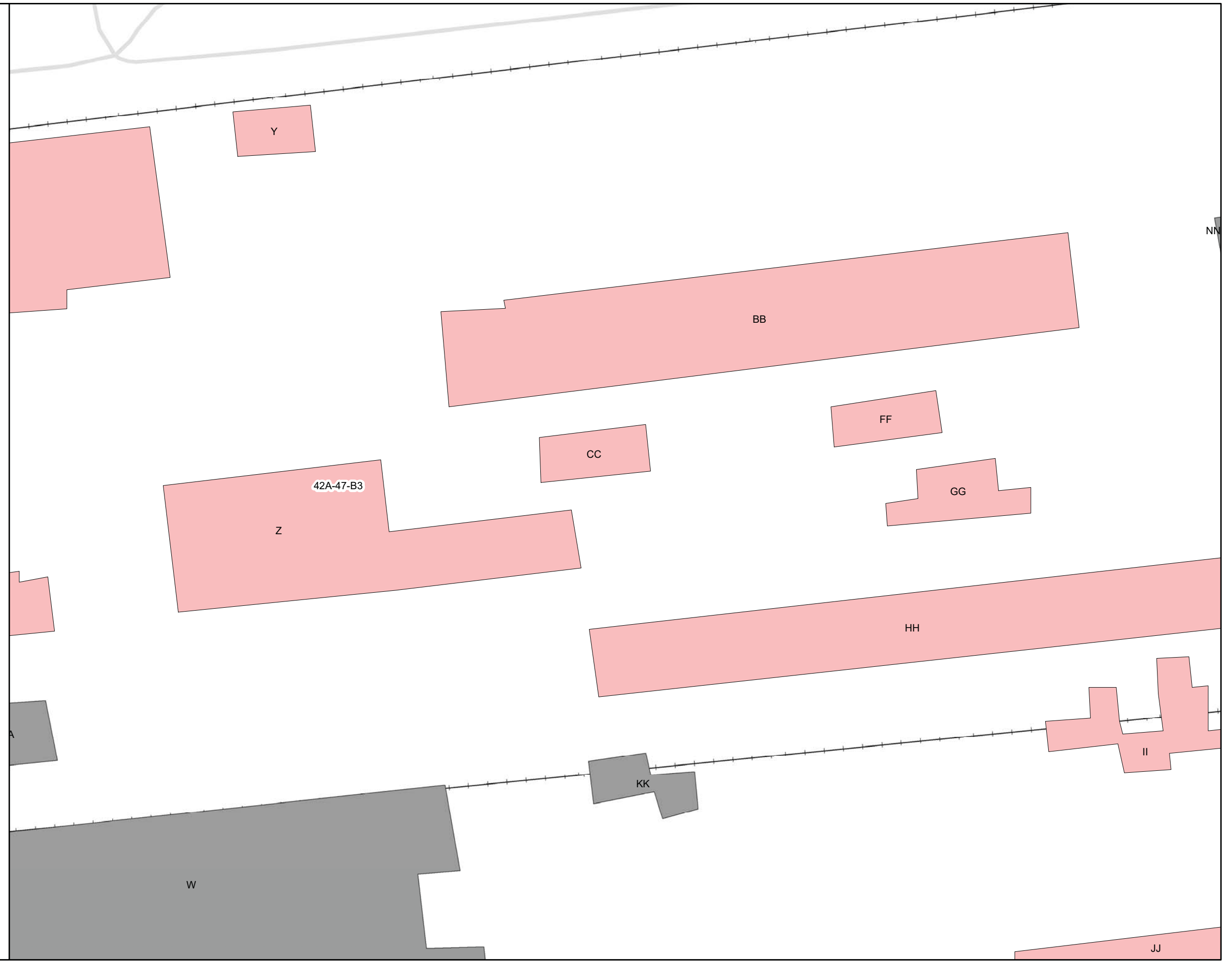
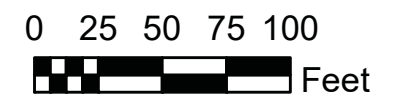
-  Contributing Building
-  Noncontributing Building
-  Contributing Site
-  Noncontributing Site
-  Contributing Structure
-  Vacant Land
-  Road
-  Railroad
-  Waterway
-  NR Boundary



Palmerton Historic District
Carbon County, PA
Sheet 134

Legend











- Contributing Building
- Noncontributing Building
- Contributing Site
- Noncontributing Site
- Contributing Structure
- Vacant Land
- Road
- Railroad
- Waterway
- NR Boundary

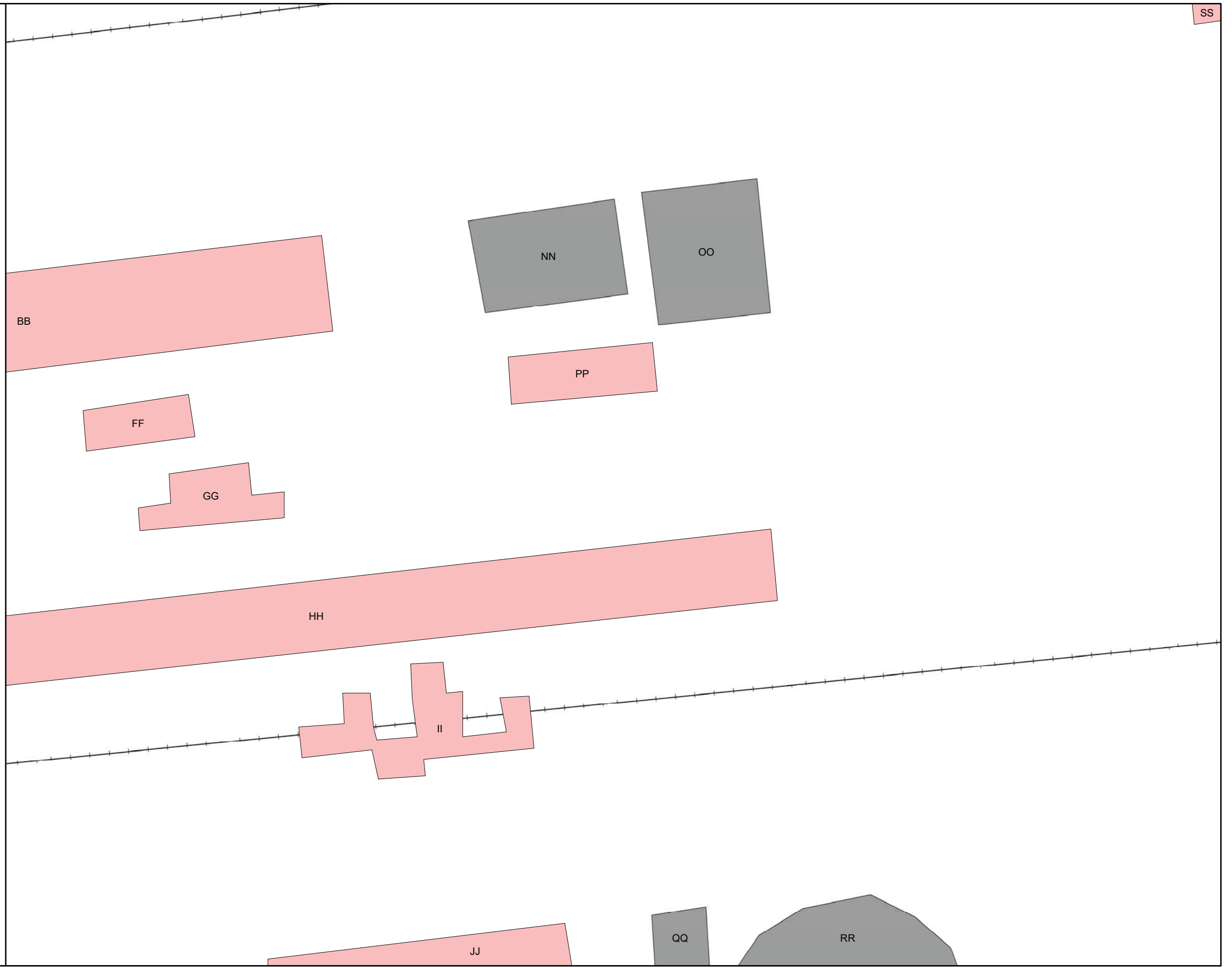
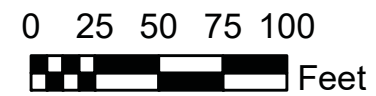


**Palmerton Historic District
Carbon County, PA
Sheet 135**

SS








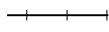


Legend

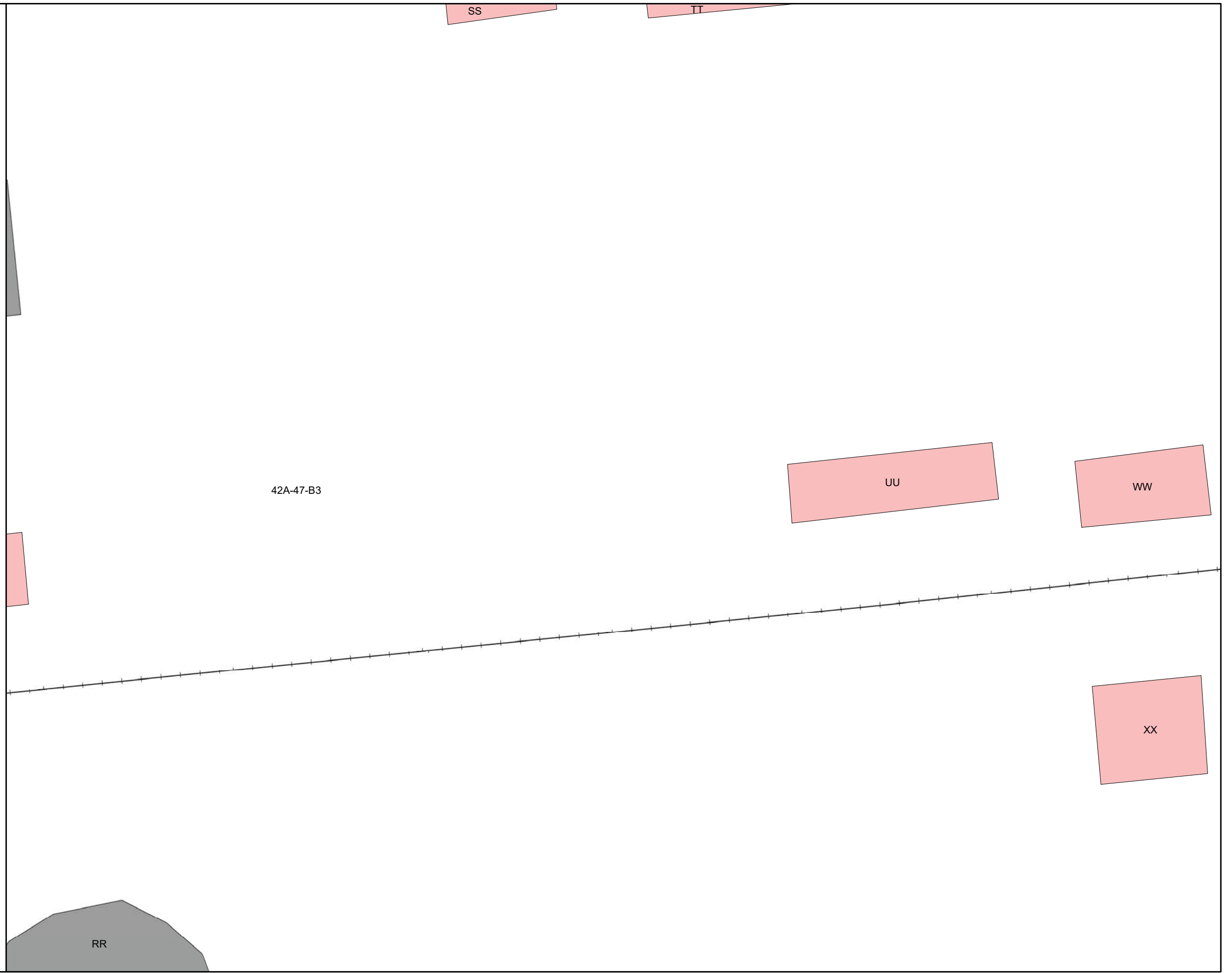
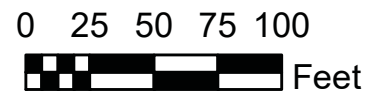
-  Contributing Building
-  Noncontributing Building
-  Contributing Site
-  Noncontributing Site
-  Contributing Structure
-  Vacant Land
-  Road
-  Railroad
-  Waterway
-  NR Boundary



**Palmerton Historic District
Carbon County, PA
Sheet 136**











Legend

-  Contributing Building
-  Noncontributing Building
-  Contributing Site
-  Noncontributing Site
-  Contributing Structure
-  Vacant Land
-  Road
-  Railroad
-  Waterway
-  NR Boundary



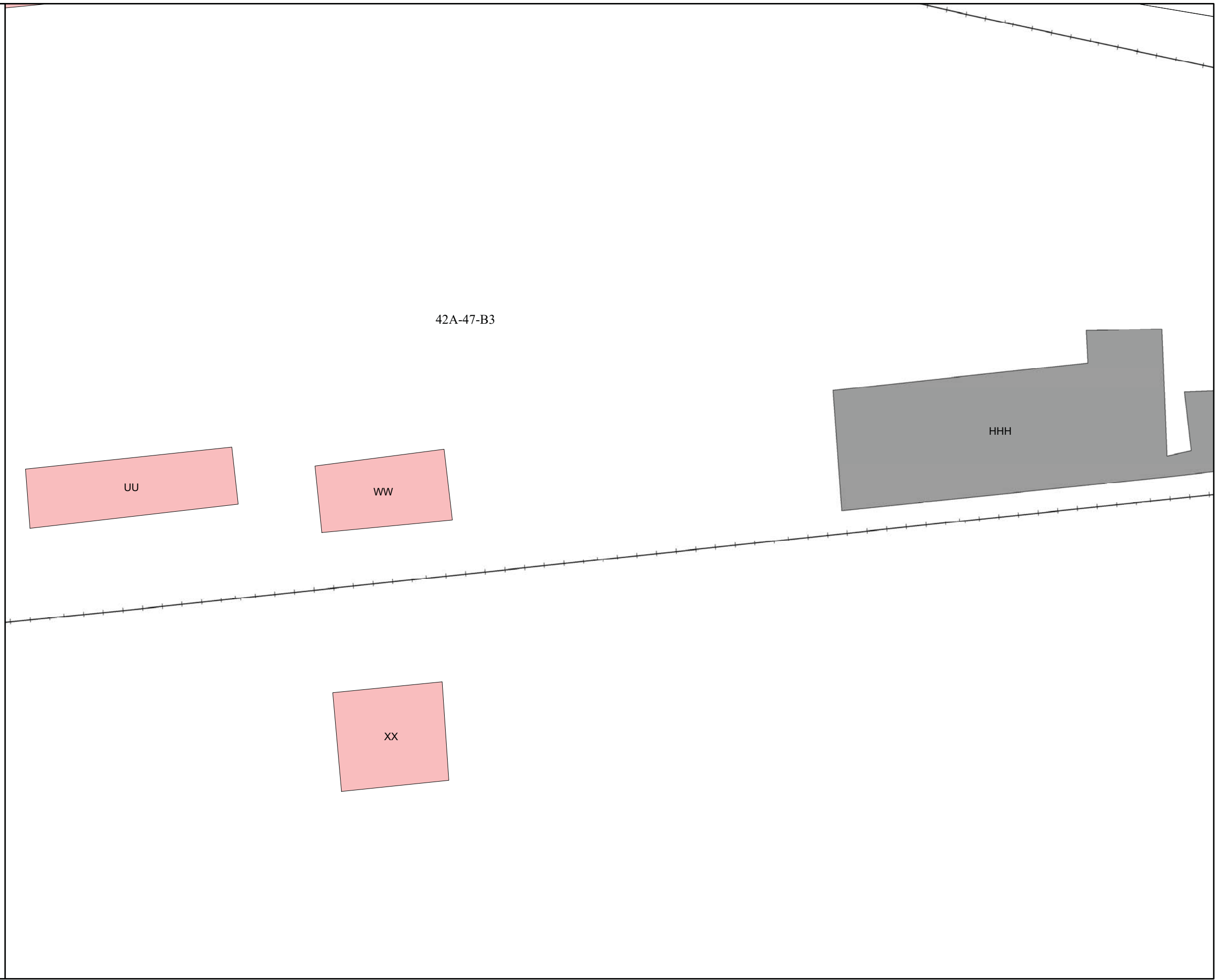
**Palmerton Historic District
Carbon County, PA
Sheet 137**

Legend

-  Contributing Building
-  Noncontributing Building
-  Contributing Site
-  Noncontributing Site
-  Contributing Structure
-  Vacant Land
-  Road
-  Railroad
-  Waterway
-  NR Boundary













0 25 50 75 100
 Feet

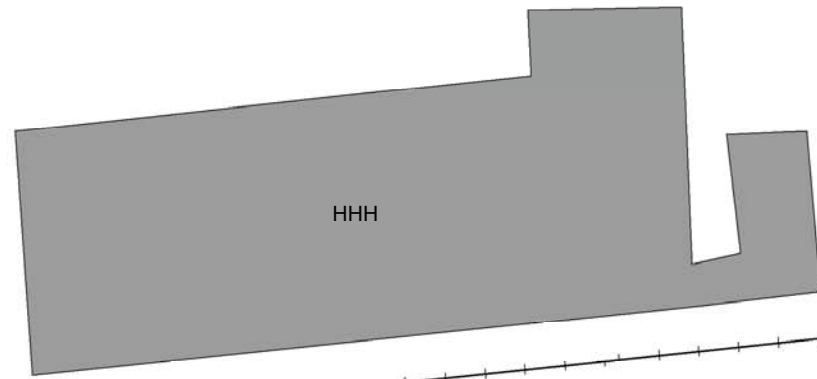


Palmerton Historic District
Carbon County, PA
Sheet 138

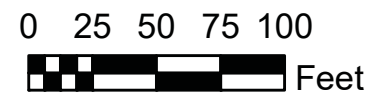
42A-47-B3

Legend

-  Contributing Building
-  Noncontributing Building
-  Contributing Site
-  Noncontributing Site
-  Contributing Structure
-  Vacant Land
-  Road
-  Railroad
-  Waterway
-  NR Boundary













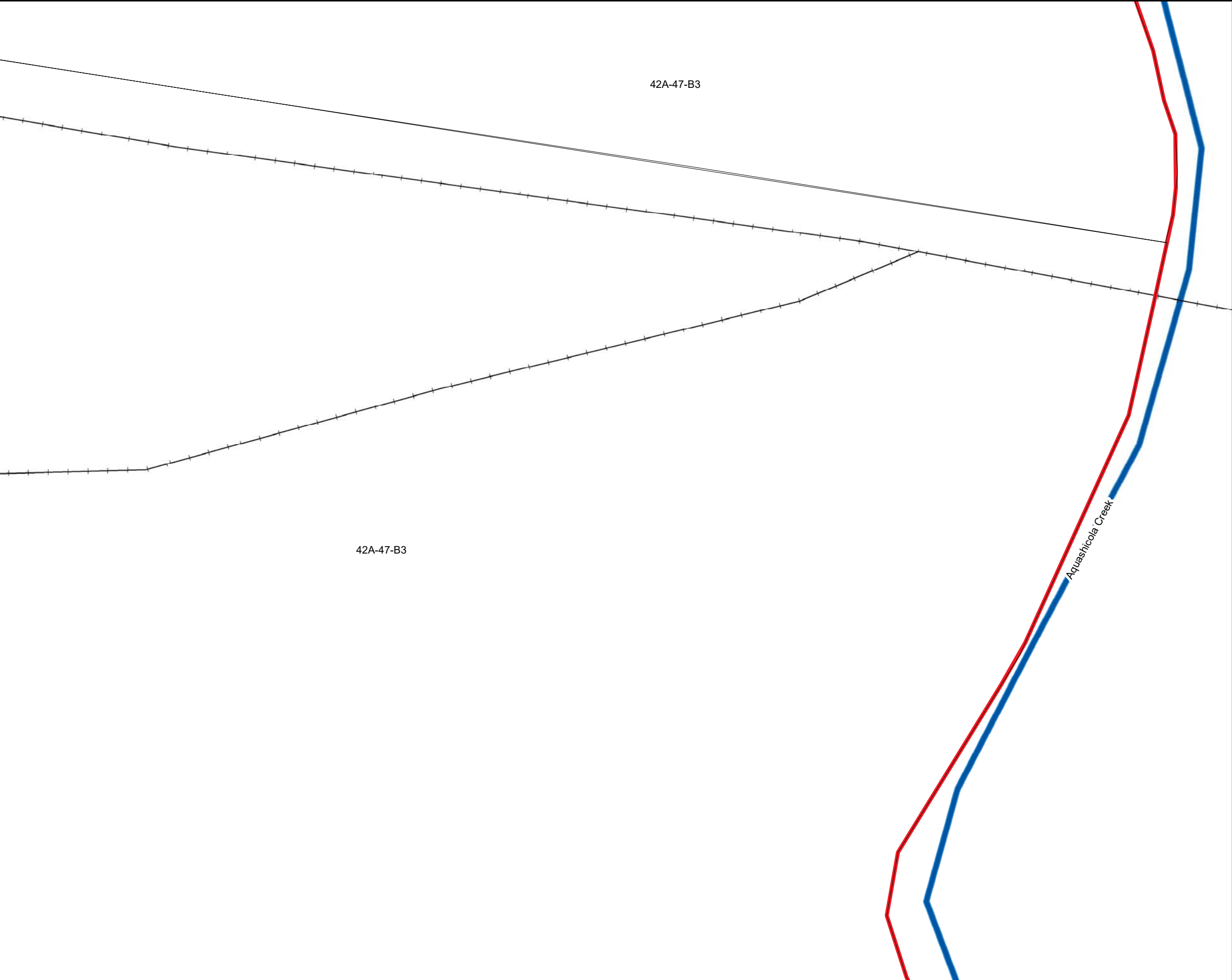
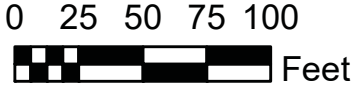
42A-47-B3



**Palmerton Historic District
Carbon County, PA
Sheet 139**









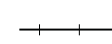

Legend

-  Contributing Building
-  Noncontributing Building
-  Contributing Site
-  Noncontributing Site
-  Contributing Structure
-  Vacant Land
-  Road
-  Railroad
-  Waterway
-  NR Boundary



Palmerton Historic District
Carbon County, PA
Sheet 140








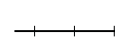


Legend

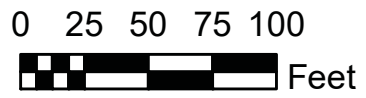
-  Contributing Building
-  Noncontributing Building
-  Contributing Site
-  Noncontributing Site
-  Contributing Structure
-  Vacant Land
-  Road
-  Railroad
-  Waterway
-  NR Boundary



**Palmerton Historic District
Carbon County, PA
Sheet 142**











Legend

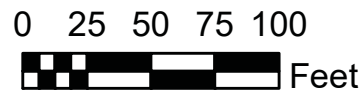
-  Contributing Building
-  Noncontributing Building
-  Contributing Site
-  Noncontributing Site
-  Contributing Structure
-  Vacant Land
-  Road
-  Railroad
-  Waterway
-  NR Boundary



**Palmerton Historic District
Carbon County, PA
Sheet 143**











Legend

-  Contributing Building
-  Noncontributing Building
-  Contributing Site
-  Noncontributing Site
-  Contributing Structure
-  Vacant Land
-  Road
-  Railroad
-  Waterway
-  NR Boundary



Palmerton Historic District
Carbon County, PA
Sheet 145

Legend

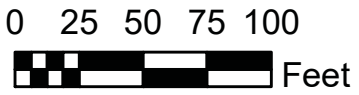
-  Contributing Building
-  Noncontributing Building
-  Contributing Site
-  Noncontributing Site
-  Contributing Structure
-  Vacant Land
-  Roads
-  Railroad
-  PalmertonStreams
-  NR Boundary



Palmerton Historic District
Carbon County, PA
Sheet 146











Legend

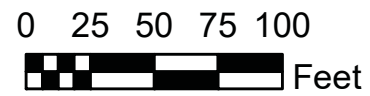
- Contributing Building
- Noncontributing Building
- Contributing Site
- Noncontributing Site
- Contributing Structure
- Vacant Land
- Road
- Railroad
- Waterway
- NR Boundary



**Palmerton Historic District
Carbon County, PA
Sheet 147**








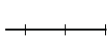


Legend

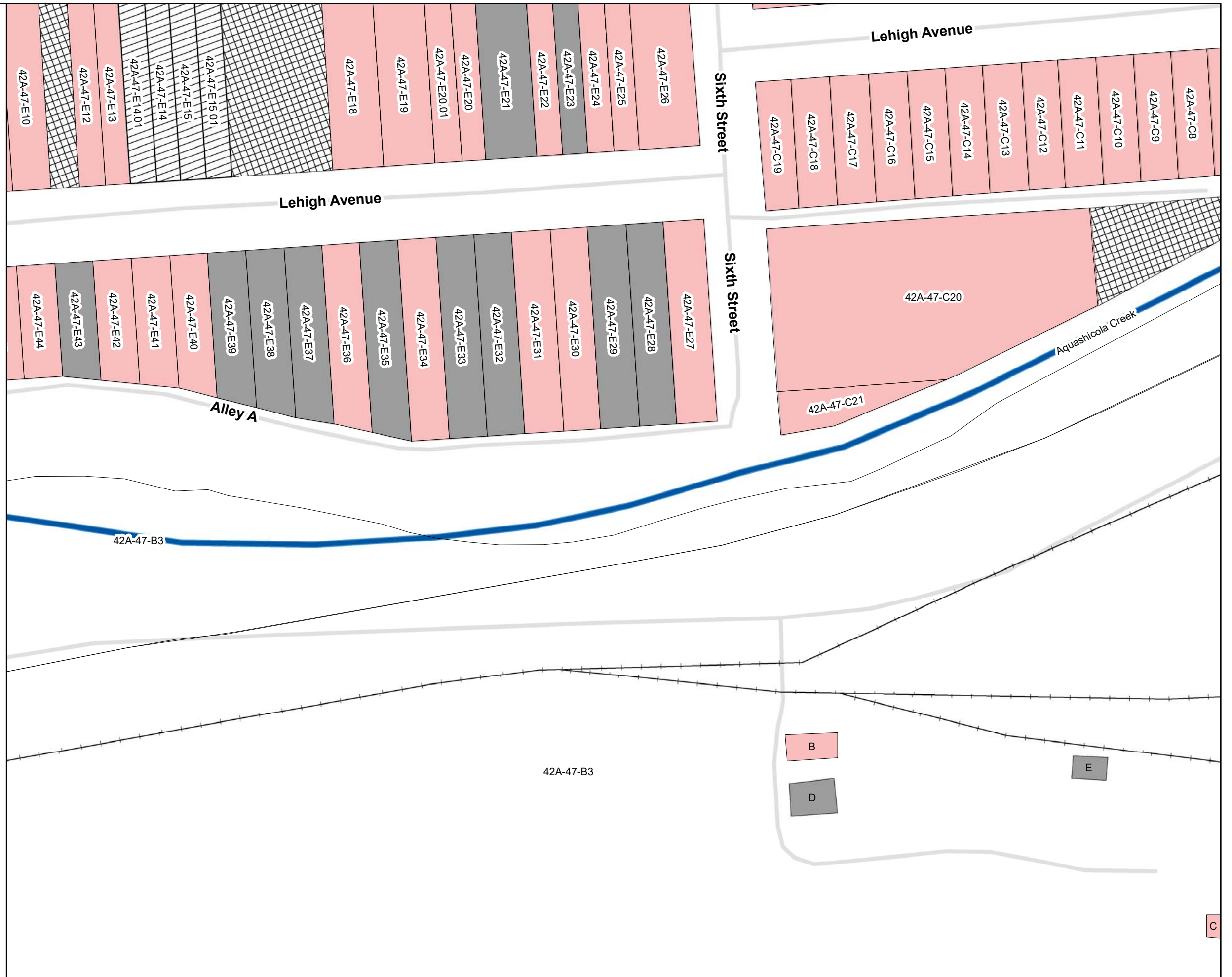
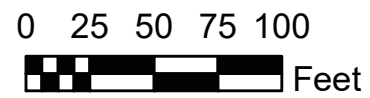
-  Contributing Building
-  Noncontributing Building
-  Contributing Site
-  Noncontributing Site
-  Contributing Structure
-  Vacant Land
-  Road
-  Railroad
-  Waterway
-  NR Boundary



**Palmerton Historic District
Carbon County, PA
Sheet 148**











Legend

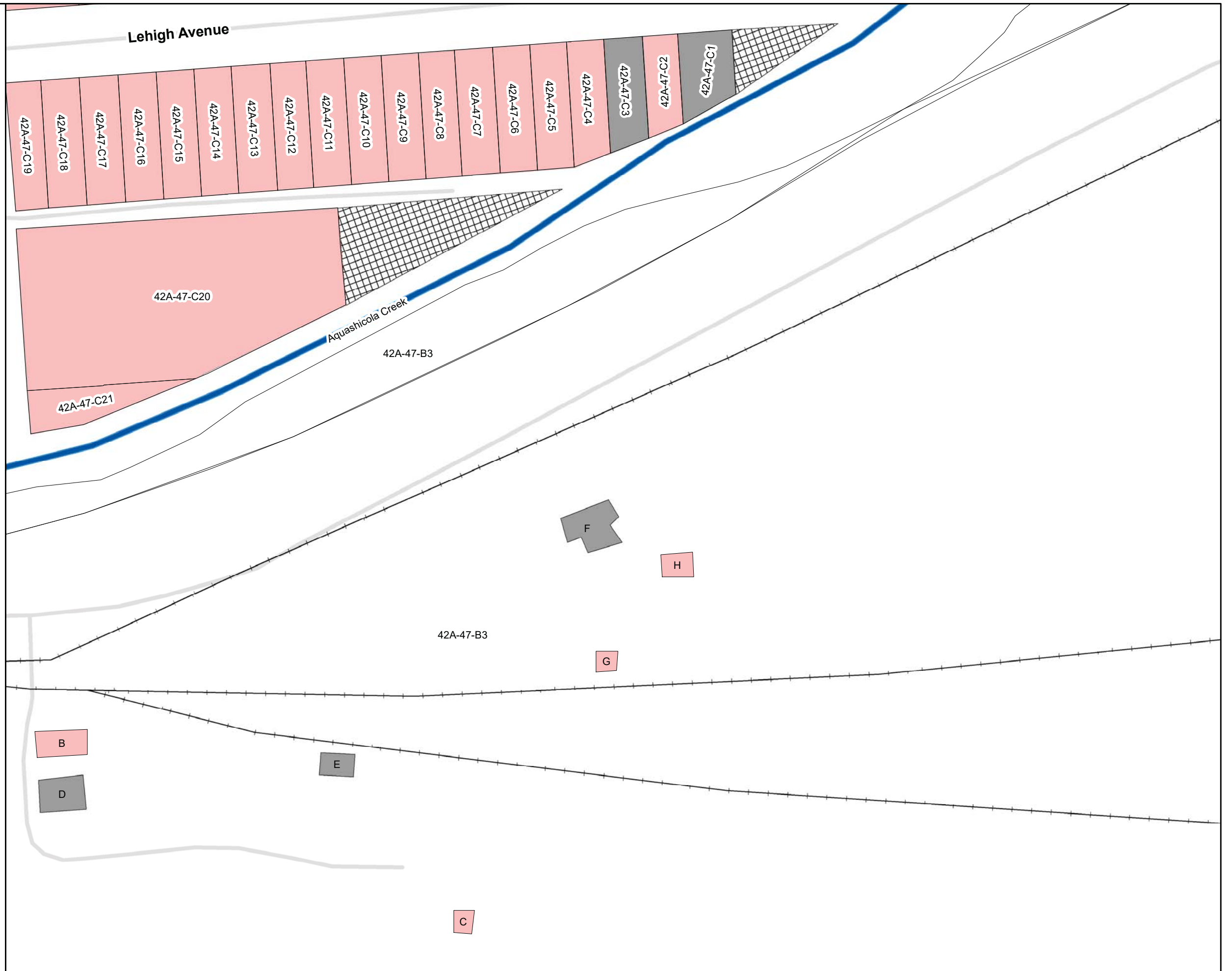
-  Contributing Building
-  Noncontributing Building
-  Contributing Site
-  Noncontributing Site
-  Contributing Structure
-  Vacant Land
-  Road
-  Railroad
-  Waterway
-  NR Boundary



**Palmerton Historic District
Carbon County, PA
Sheet 149**








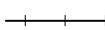


Legend

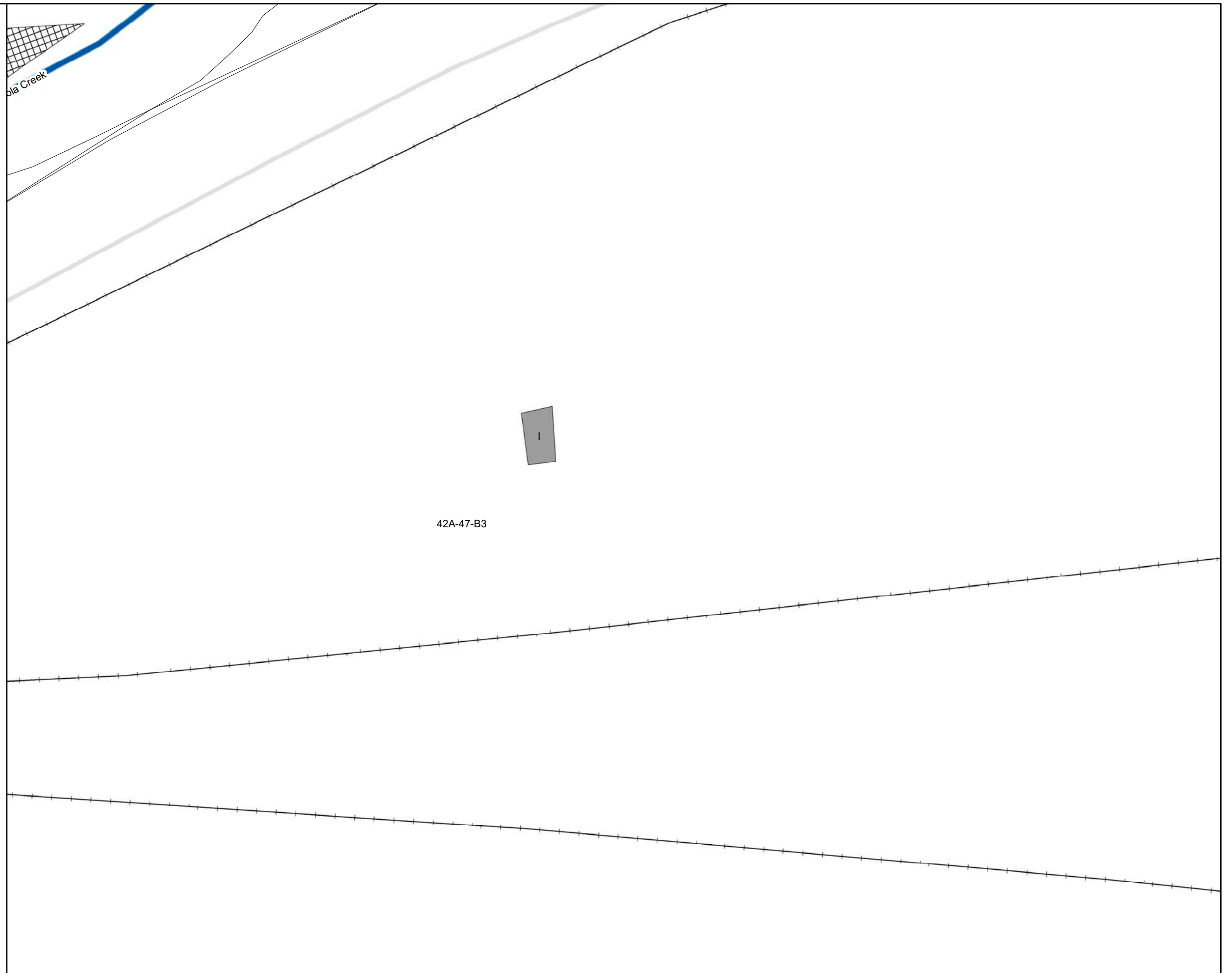
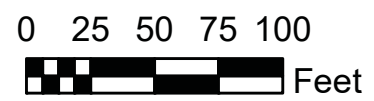
-  Contributing Building
-  Noncontributing Building
-  Contributing Site
-  Noncontributing Site
-  Contributing Structure
-  Vacant Land
-  Road
-  Railroad
-  Waterway
-  NR Boundary



**Palmerton Historic District
Carbon County, PA
Sheet 150**








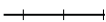


Legend

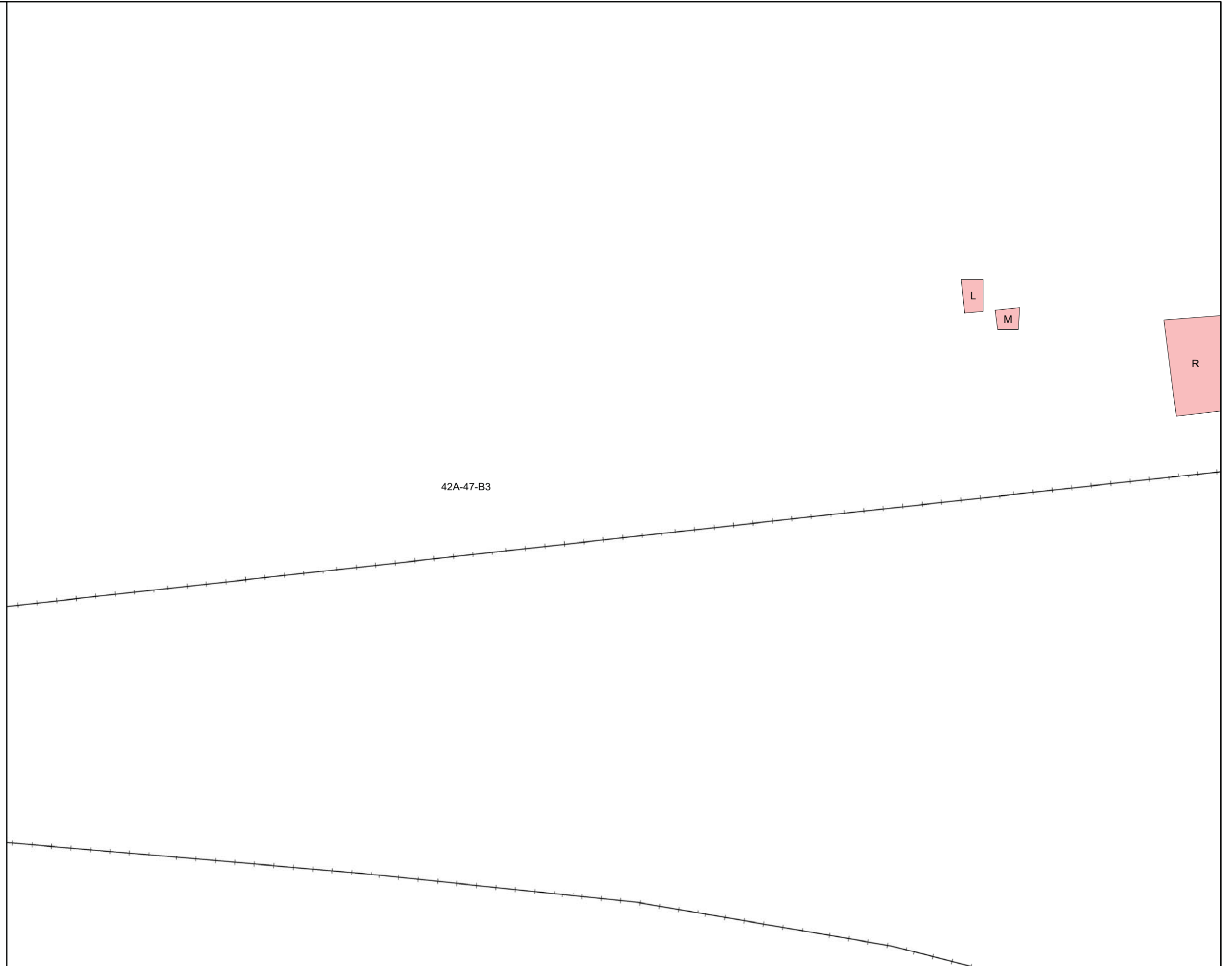
-  Contributing Building
-  Noncontributing Building
-  Contributing Site
-  Noncontributing Site
-  Contributing Structure
-  Vacant Land
-  Road
-  Railroad
-  Waterway
-  NR Boundary



**Palmerton Historic District
Carbon County, PA
Sheet 151**








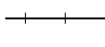


Legend

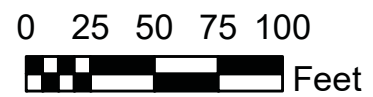
-  Contributing Building
-  Noncontributing Building
-  Contributing Site
-  Noncontributing Site
-  Contributing Structure
-  Vacant Land
-  Road
-  Railroad
-  Waterway
-  NR Boundary



Palmerton Historic District
Carbon County, PA
Sheet 152




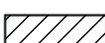






Legend

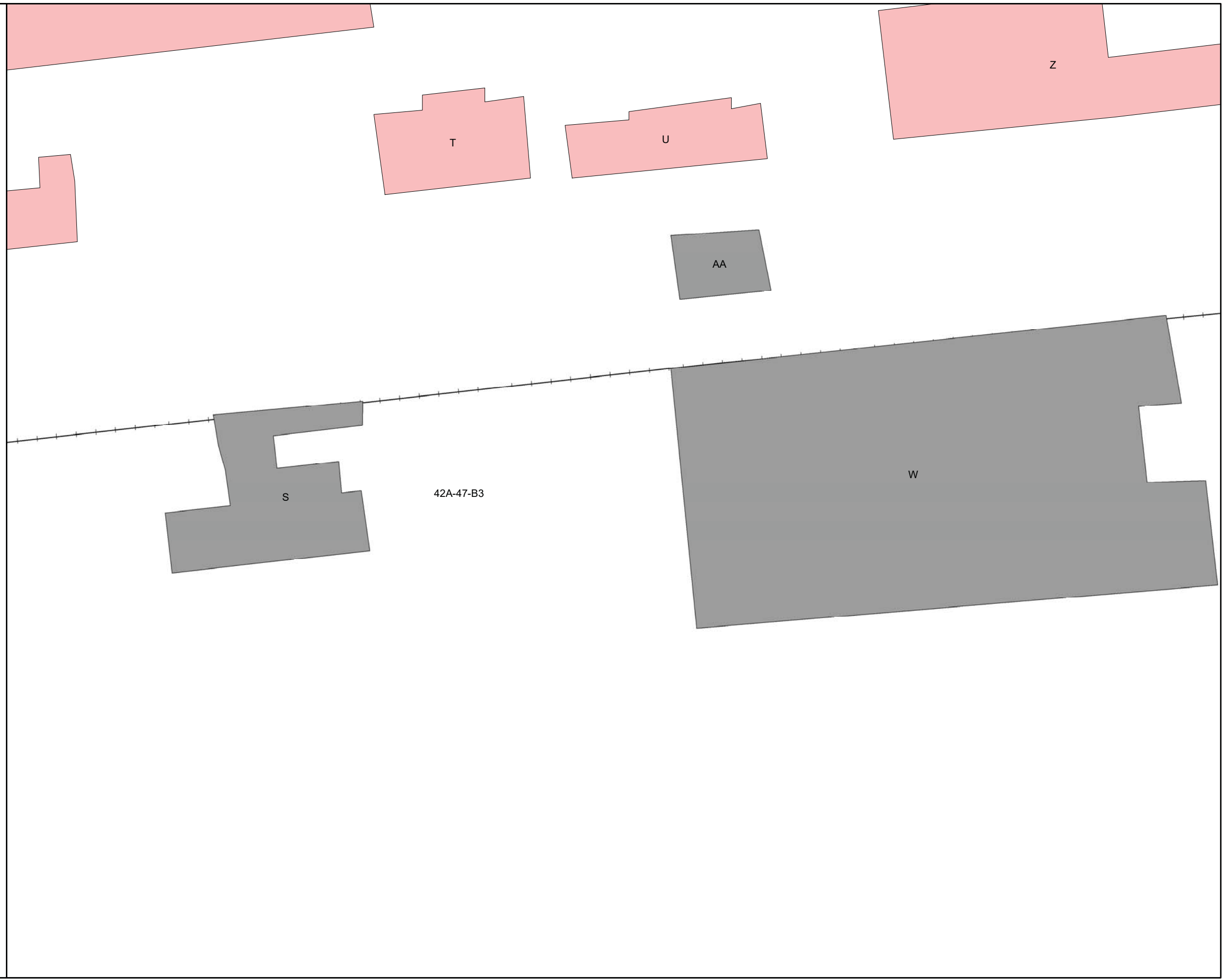
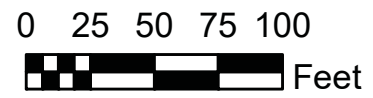
-  Contributing Building
-  Noncontributing Building
-  Contributing Site
-  Noncontributing Site
-  Contributing Structure
-  Vacant Land
-  Road
-  Railroad
-  Waterway
-  NR Boundary



**Palmerton Historic District
Carbon County, PA
Sheet 153**











Legend

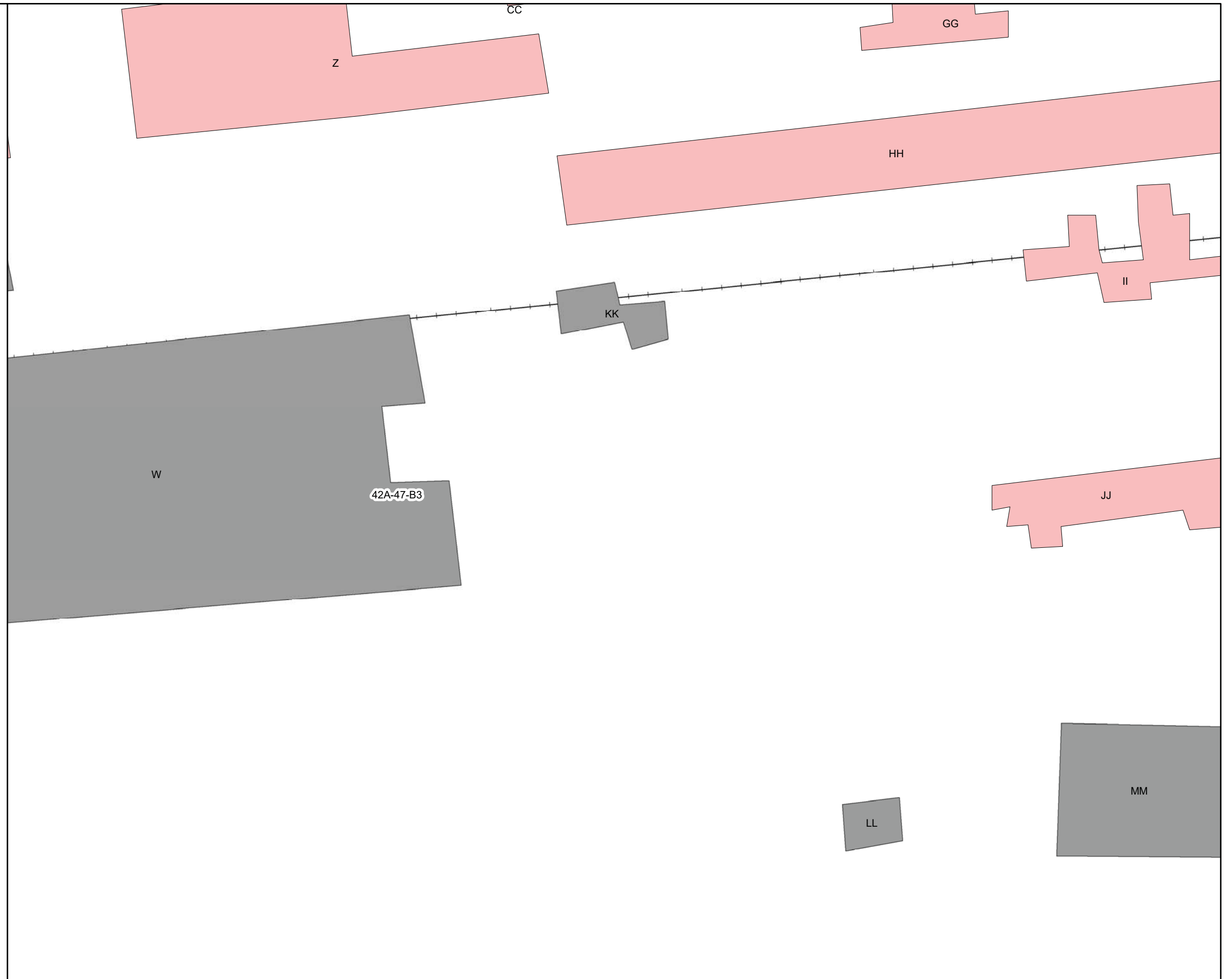
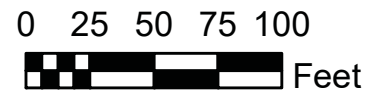
-  Contributing Building
-  Noncontributing Building
-  Contributing Site
-  Noncontributing Site
-  Contributing Structure
-  Vacant Land
-  Road
-  Railroad
-  Waterway
-  NR Boundary



**Palmerton Historic District
Carbon County, PA
Sheet 154**











Legend

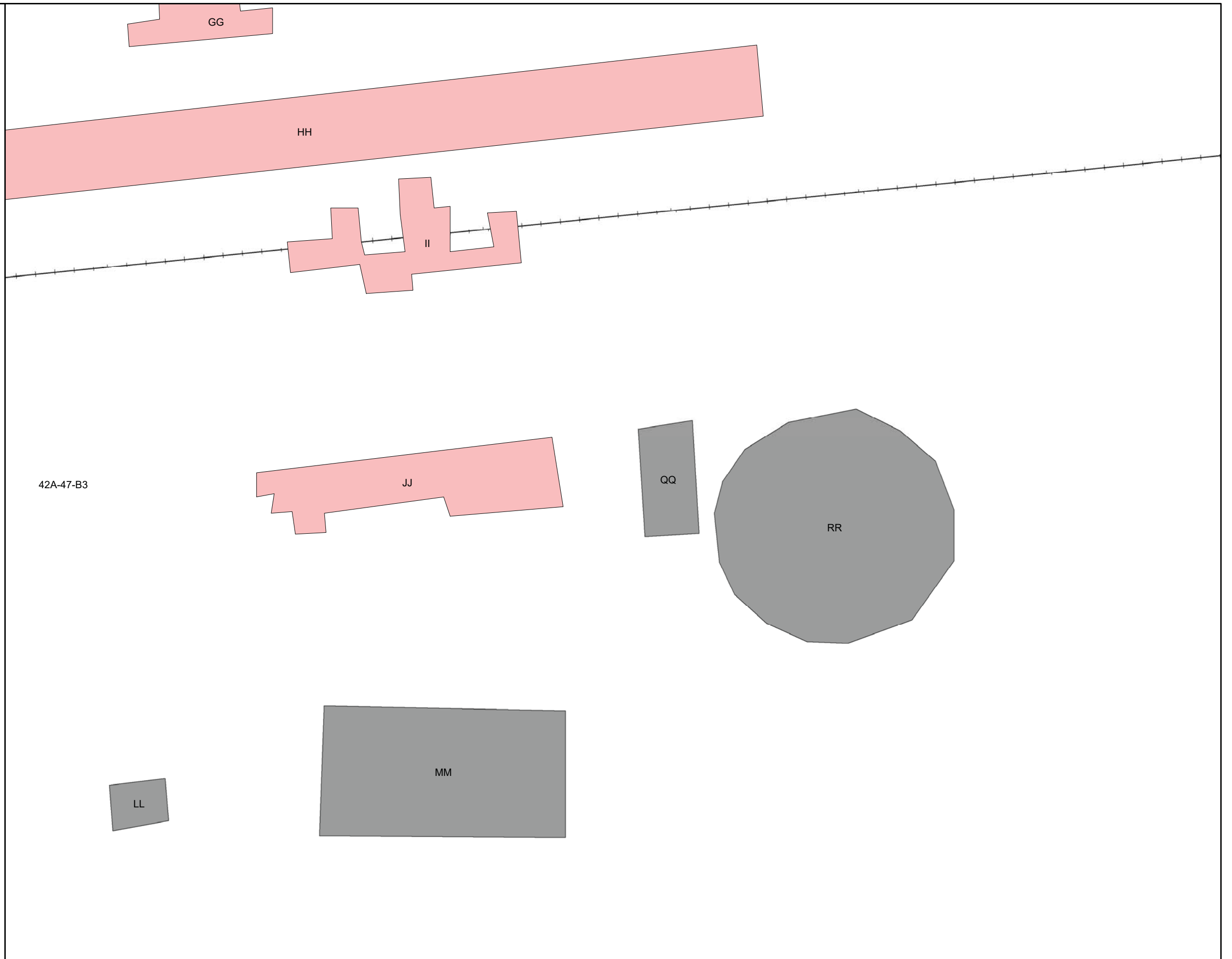
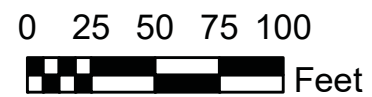
-  Contributing Building
-  Noncontributing Building
-  Contributing Site
-  Noncontributing Site
-  Contributing Structure
-  Vacant Land
-  Road
-  Railroad
-  Waterway
-  NR Boundary



**Palmerton Historic District
Carbon County, PA
Sheet 155**











Legend

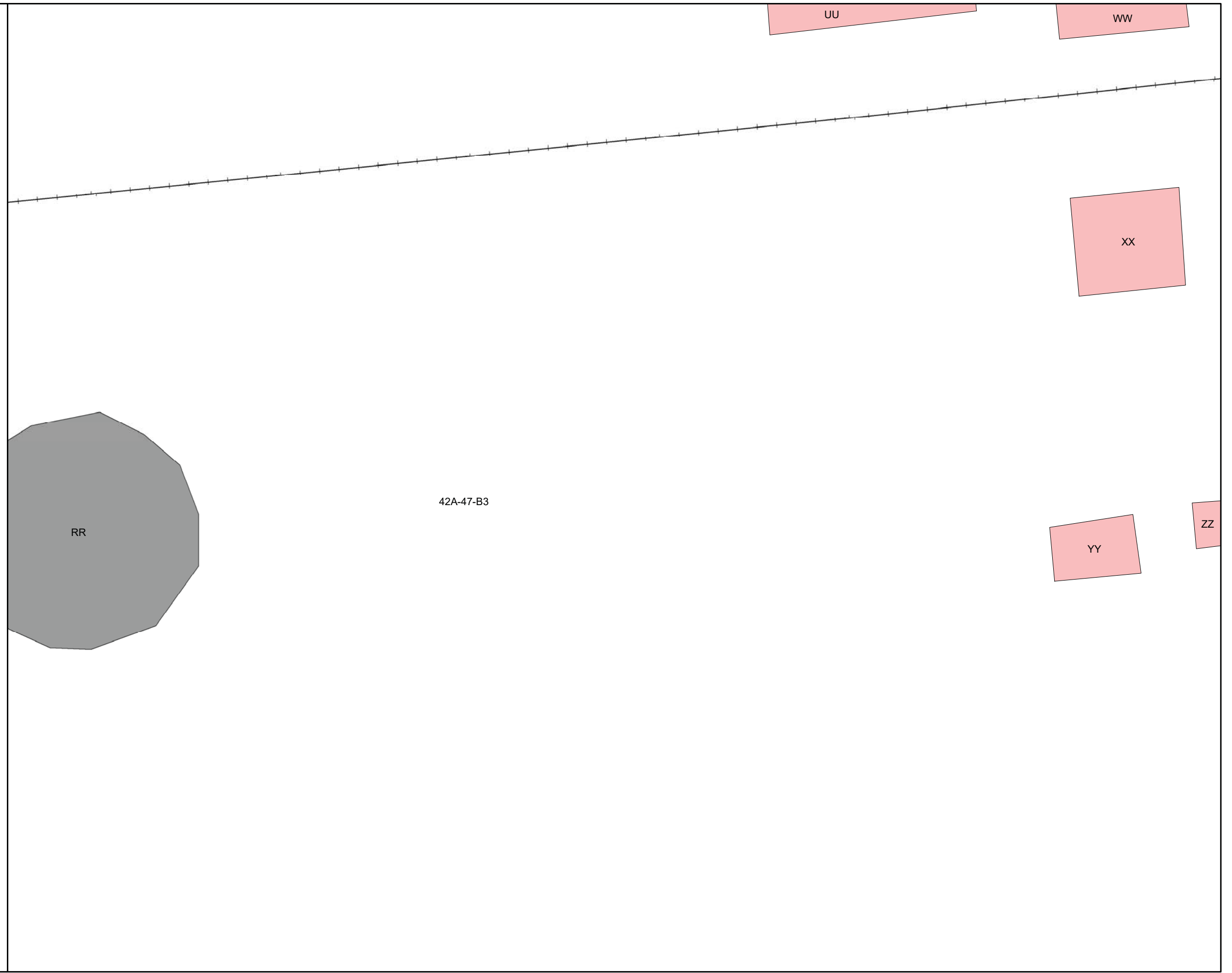
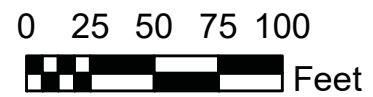
-  Contributing Building
-  Noncontributing Building
-  Contributing Site
-  Noncontributing Site
-  Contributing Structure
-  Vacant Land
-  Road
-  Railroad
-  Waterway
-  NR Boundary



**Palmerton Historic District
Carbon County, PA
Sheet 156**











Legend


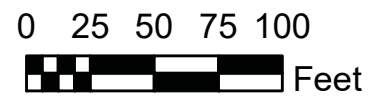
-  Contributing Building
-  Noncontributing Building
-  Contributing Site
-  Noncontributing Site
-  Contributing Structure
-  Vacant Land
-  Road
-  Railroad
-  Waterway
-  NR Boundary



**Palmerton Historic District
Carbon County, PA
Sheet 157**











Legend


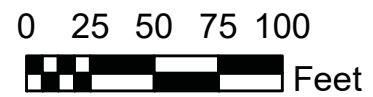
-  Contributing Building
-  Noncontributing Building
-  Contributing Site
-  Noncontributing Site
-  Contributing Structure
-  Vacant Land
-  Road
-  Railroad
-  Waterway
-  NR Boundary



**Palmerton Historic District
Carbon County, PA
Sheet 158**











Legend

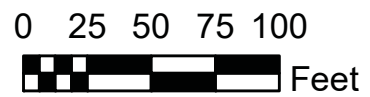
-  Contributing Building
-  Noncontributing Building
-  Contributing Site
-  Noncontributing Site
-  Contributing Structure
-  Vacant Land
-  Road
-  Railroad
-  Waterway
-  NR Boundary




**Palmerton Historic District
Carbon County, PA
Sheet 159**

Legend

-  Contributing Building
-  Noncontributing Building
-  Contributing Site
-  Noncontributing Site
-  Contributing Structure
-  Vacant Land
-  Road
-  Railroad
-  Waterway
-  NR Boundary














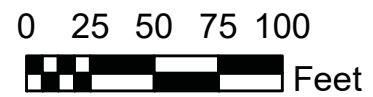
42A-47-B3



**Palmerton Historic District
Carbon County, PA
Sheet 160**











Legend

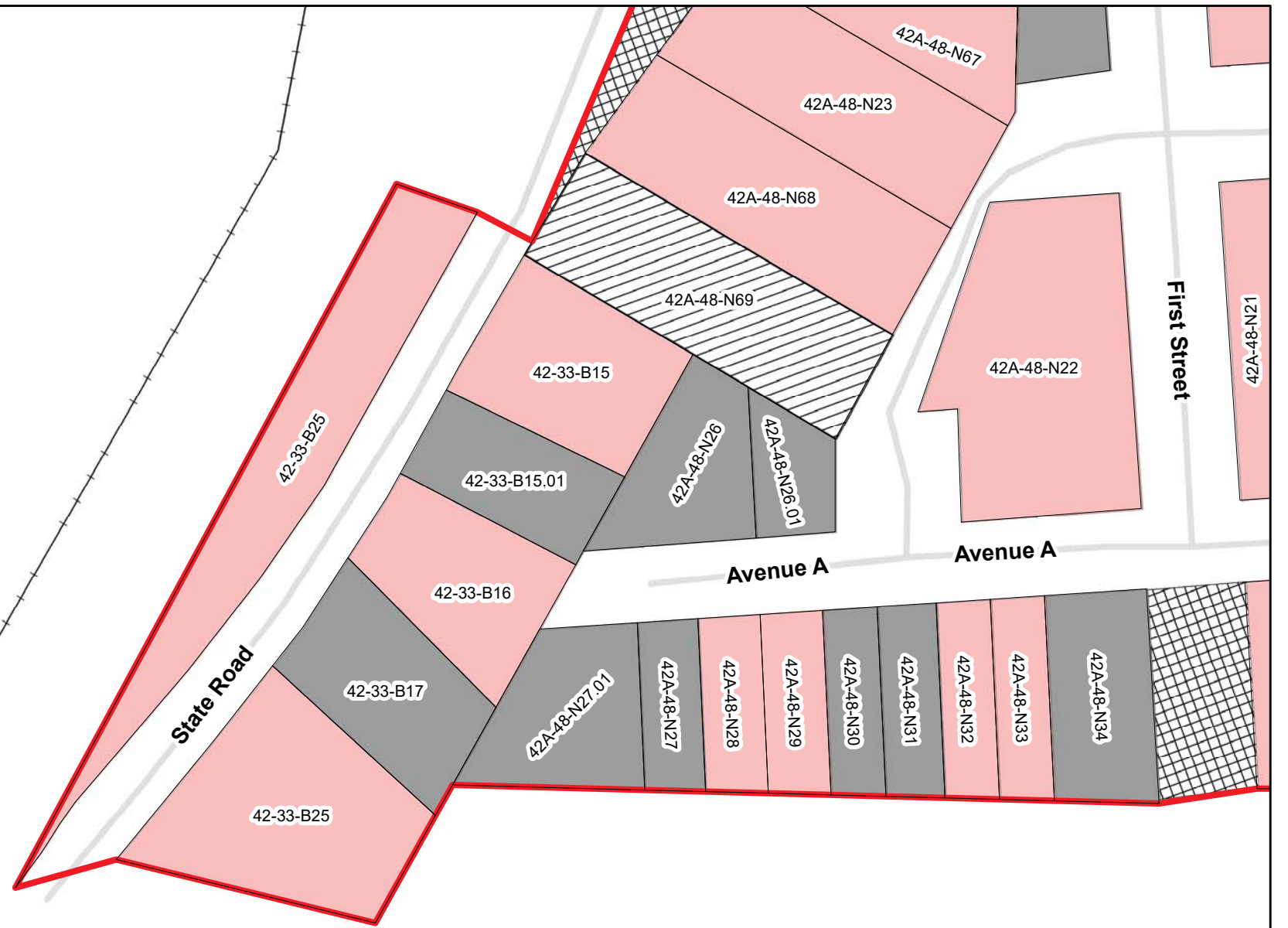
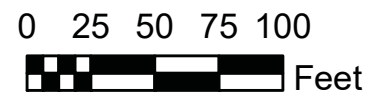
-  Contributing Building
-  Noncontributing Building
-  Contributing Site
-  Noncontributing Site
-  Contributing Structure
-  Vacant Land
-  Road
-  Railroad
-  Waterway
-  NR Boundary



Palmerton Historic District
Carbon County, PA
Sheet 161











Legend

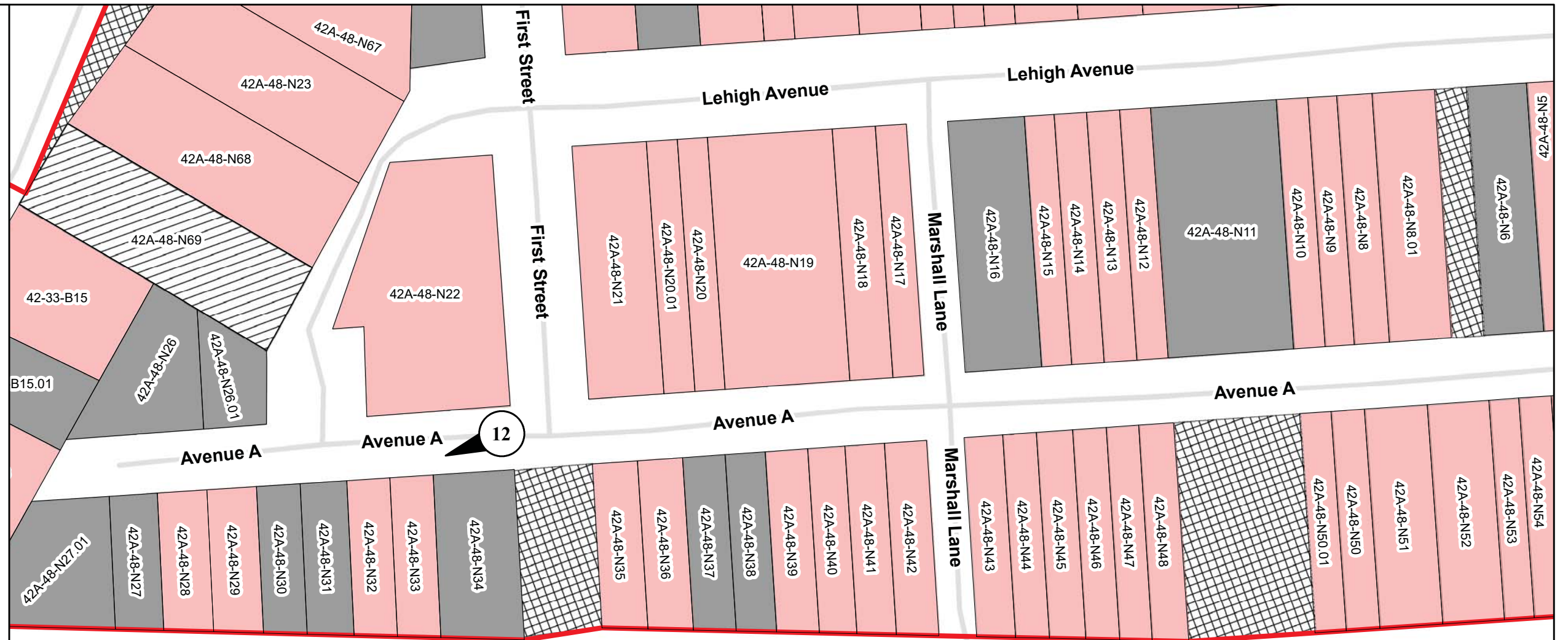
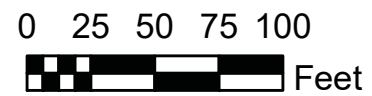
-  Contributing Building
-  Noncontributing Building
-  Contributing Site
-  Noncontributing Site
-  Contributing Structure
-  Vacant Land
-  Road
-  Railroad
-  Waterway
-  NR Boundary



**Palmerton Historic District
Carbon County, PA
Sheet 162**











Legend

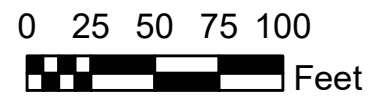
-  Contributing Building
-  Noncontributing Building
-  Contributing Site
-  Noncontributing Site
-  Contributing Structure
-  Vacant Land
-  Road
-  Railroad
-  Waterway
-  NR Boundary



**Palmerton Historic District
Carbon County, PA
Sheet 163**











Legend

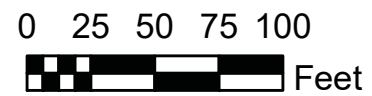
-  Contributing Building
-  Noncontributing Building
-  Contributing Site
-  Noncontributing Site
-  Contributing Structure
-  Vacant Land
-  Road
-  Railroad
-  Waterway
-  NR Boundary



**Palmerton Historic District
Carbon County, PA
Sheet 164**











Legend

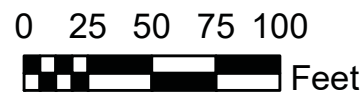
-  Contributing Building
-  Noncontributing Building
-  Contributing Site
-  Noncontributing Site
-  Contributing Structure
-  Vacant Land
-  Road
-  Railroad
-  Waterway
-  NR Boundary



**Palmerton Historic District
Carbon County, PA
Sheet 165**











Legend

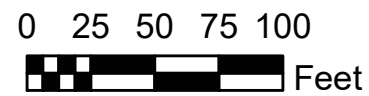
-  Contributing Building
-  Noncontributing Building
-  Contributing Site
-  Noncontributing Site
-  Contributing Structure
-  Vacant Land
-  Road
-  Railroad
-  Waterway
-  NR Boundary



**Palmerton Historic District
Carbon County, PA
Sheet 166**











Legend

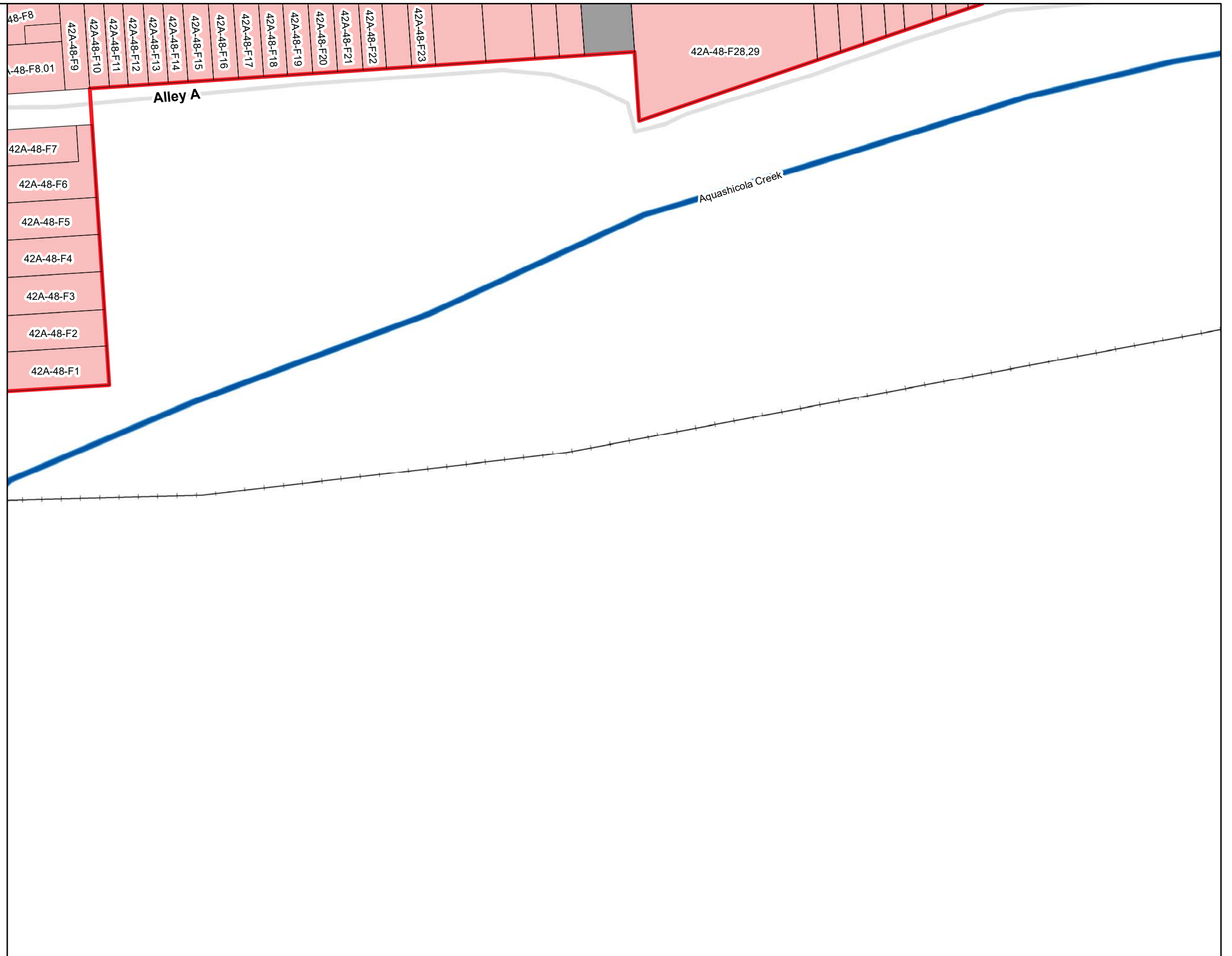
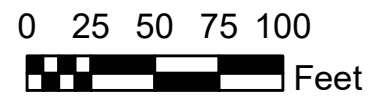
-  Contributing Building
-  Noncontributing Building
-  Contributing Site
-  Noncontributing Site
-  Contributing Structure
-  Vacant Land
-  Road
-  Railroad
-  Waterway
-  NR Boundary



Palmerton Historic District
Carbon County, PA
Sheet 167











Legend

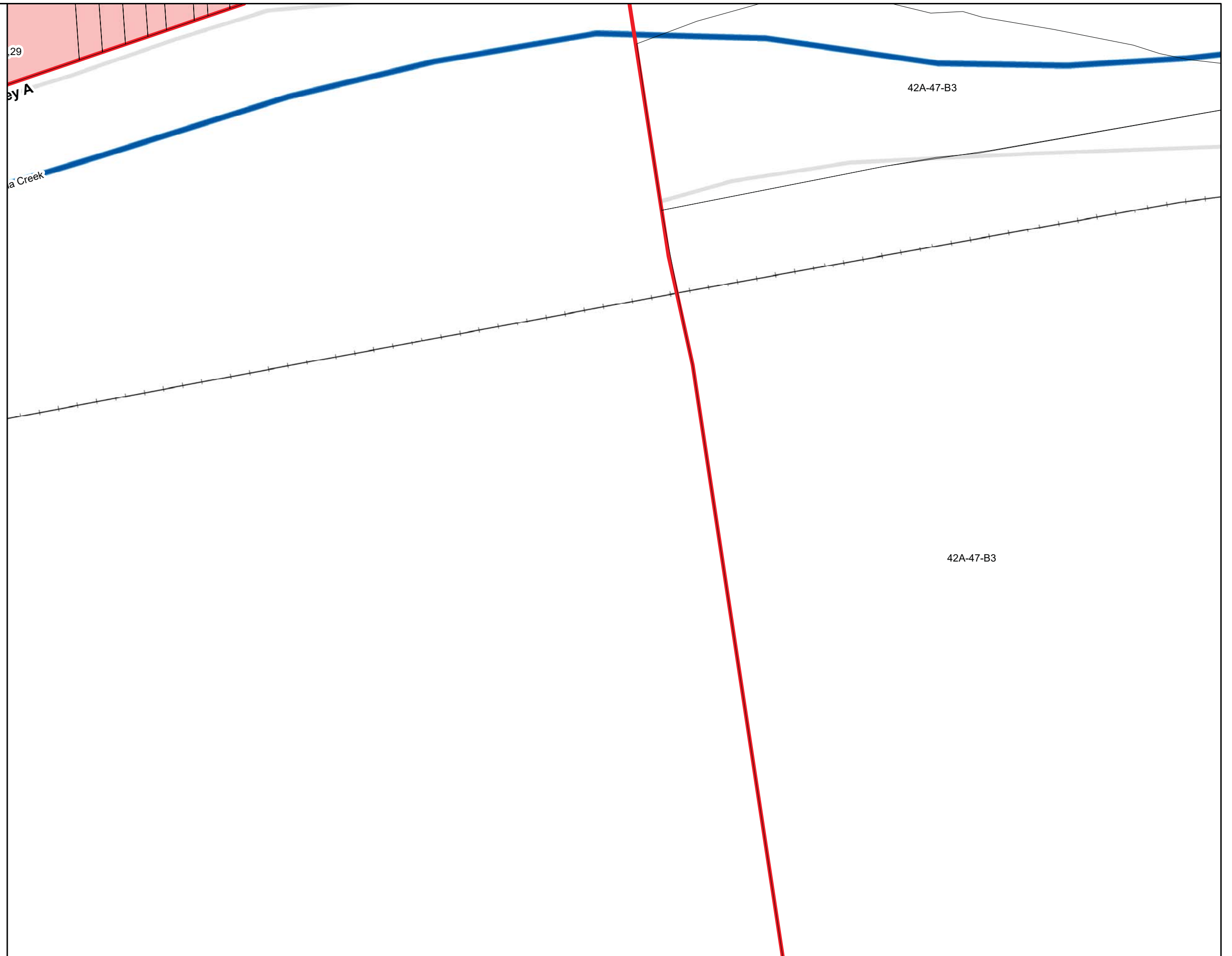
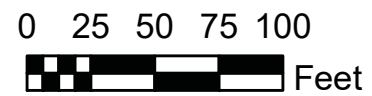
-  Contributing Building
-  Noncontributing Building
-  Contributing Site
-  Noncontributing Site
-  Contributing Structure
-  Vacant Land
-  Road
-  Railroad
-  Waterway
-  NR Boundary



**Palmerton Historic District
Carbon County, PA
Sheet 168**











Legend

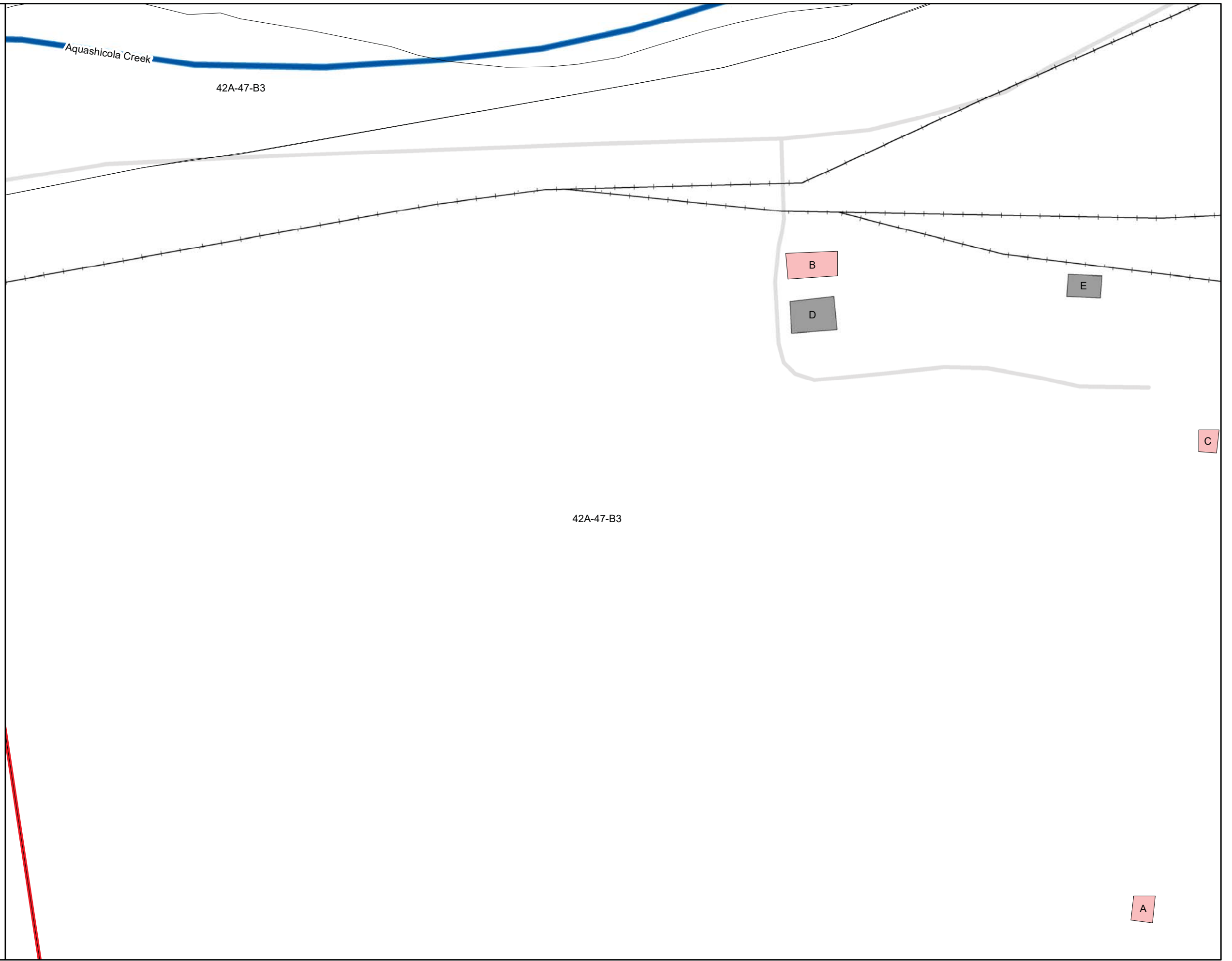
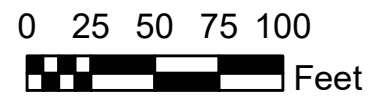
-  Contributing Building
-  Noncontributing Building
-  Contributing Site
-  Noncontributing Site
-  Contributing Structure
-  Vacant Land
-  Road
-  Railroad
-  Waterway
-  NR Boundary



**Palmerton Historic District
Carbon County, PA
Sheet 169**











Legend

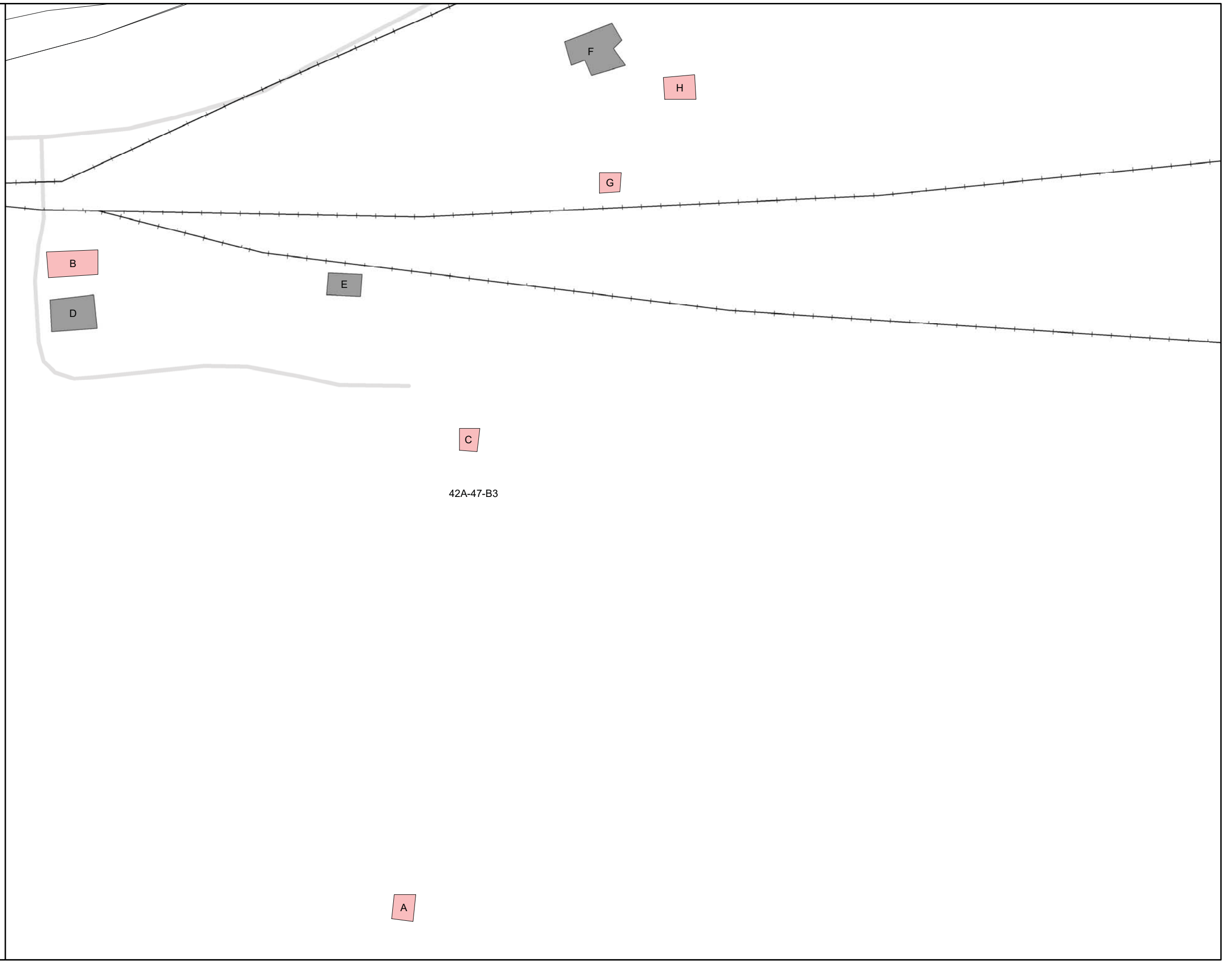
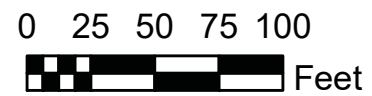
-  Contributing Building
-  Noncontributing Building
-  Contributing Site
-  Noncontributing Site
-  Contributing Structure
-  Vacant Land
-  Road
-  Railroad
-  Waterway
-  NR Boundary



Palmerton Historic District
Carbon County, PA
Sheet 170











Legend

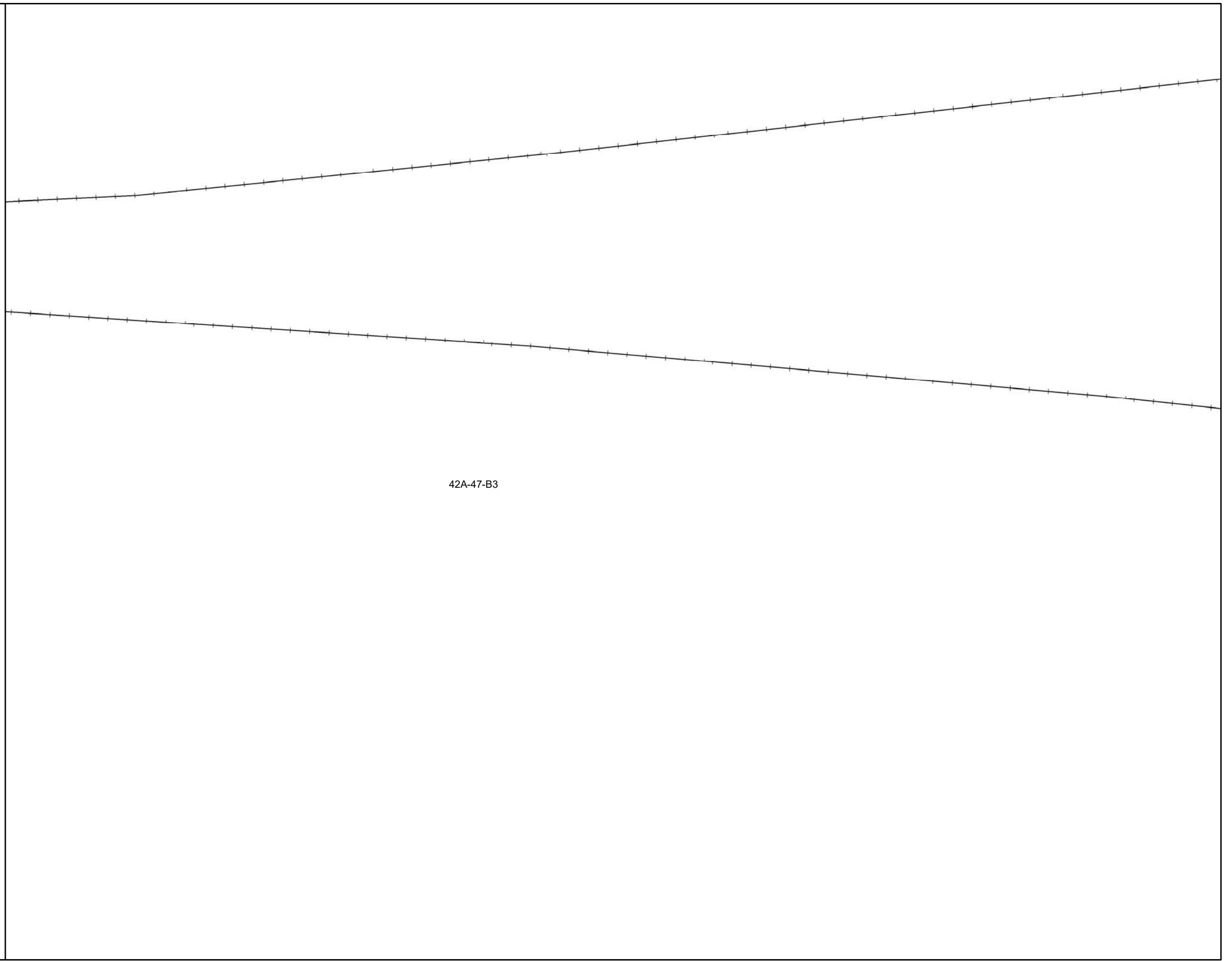
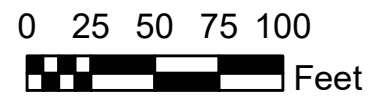
-  Contributing Building
-  Noncontributing Building
-  Contributing Site
-  Noncontributing Site
-  Contributing Structure
-  Vacant Land
-  Road
-  Railroad
-  Waterway
-  NR Boundary



**Palmerton Historic District
Carbon County, PA
Sheet 171**











Legend

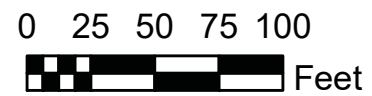
-  Contributing Building
-  Noncontributing Building
-  Contributing Site
-  Noncontributing Site
-  Contributing Structure
-  Vacant Land
-  Road
-  Railroad
-  Waterway
-  NR Boundary



**Palmerton Historic District
Carbon County, PA
Sheet 172**

Legend











-  Contributing Building
-  Noncontributing Building
-  Contributing Site
-  Noncontributing Site
-  Contributing Structure
-  Vacant Land
-  Road
-  Railroad
-  Waterway
-  NR Boundary

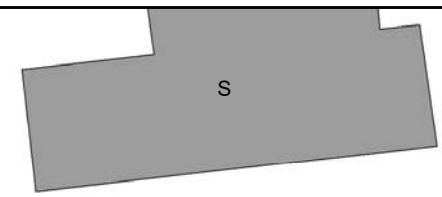
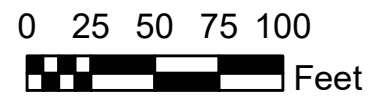


42A-47-B3

**Palmerton Historic District
Carbon County, PA
Sheet 173**

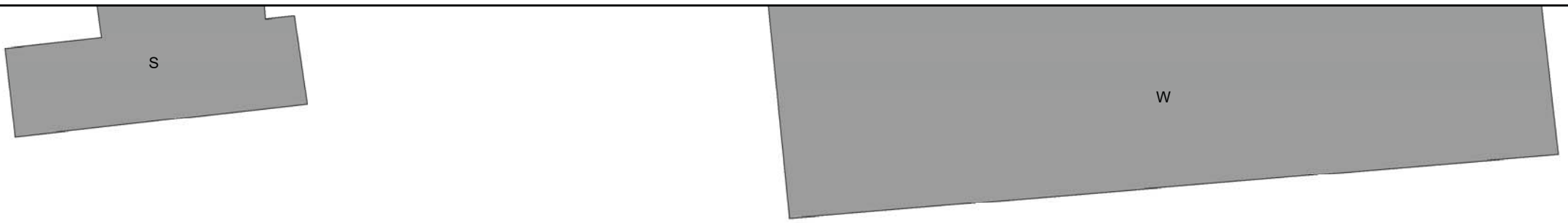
Legend

-  Contributing Building
-  Noncontributing Building
-  Contributing Site
-  Noncontributing Site
-  Contributing Structure
-  Vacant Land
-  Road
-  Railroad
-  Waterway
-  NR Boundary













42A-47-B3

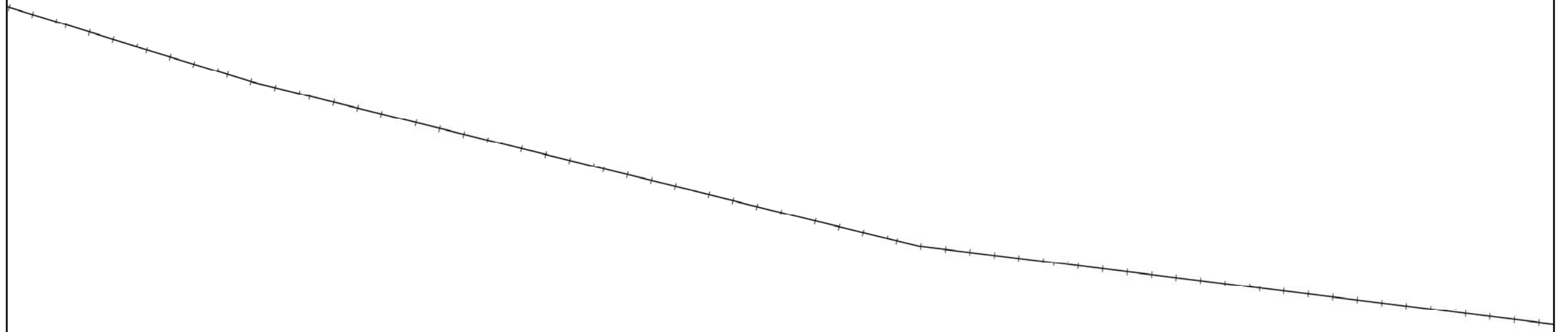
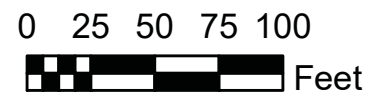
**Palmerton Historic District
Carbon County, PA
Sheet 174**



Legend











-  Contributing Building
-  Noncontributing Building
-  Contributing Site
-  Noncontributing Site
-  Contributing Structure
-  Vacant Land
-  Road
-  Railroad
-  Waterway
-  NR Boundary

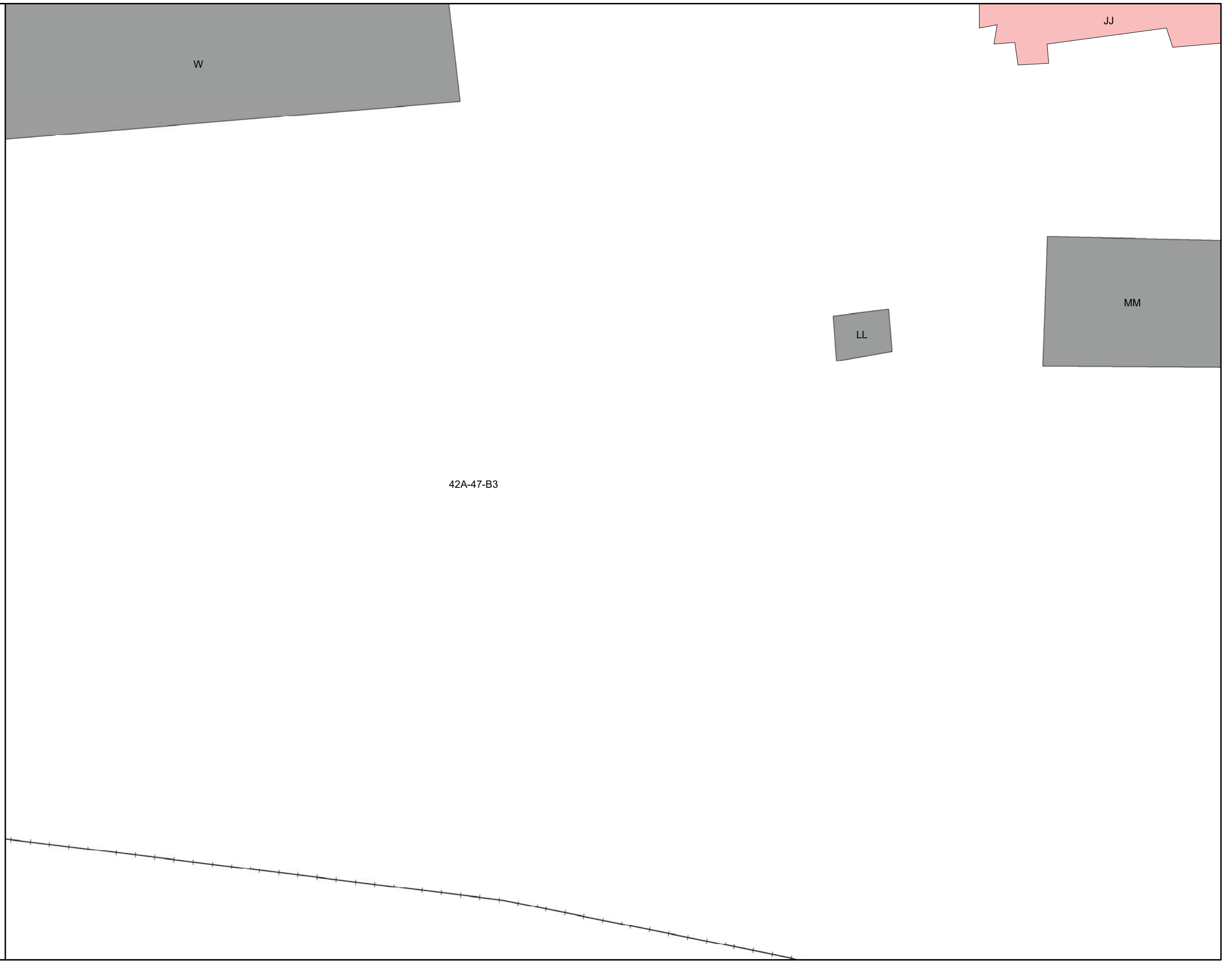
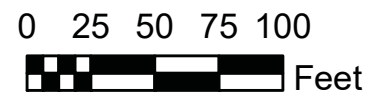
42A-47-B3



**Palmerton Historic District
Carbon County, PA
Sheet 175**











Legend

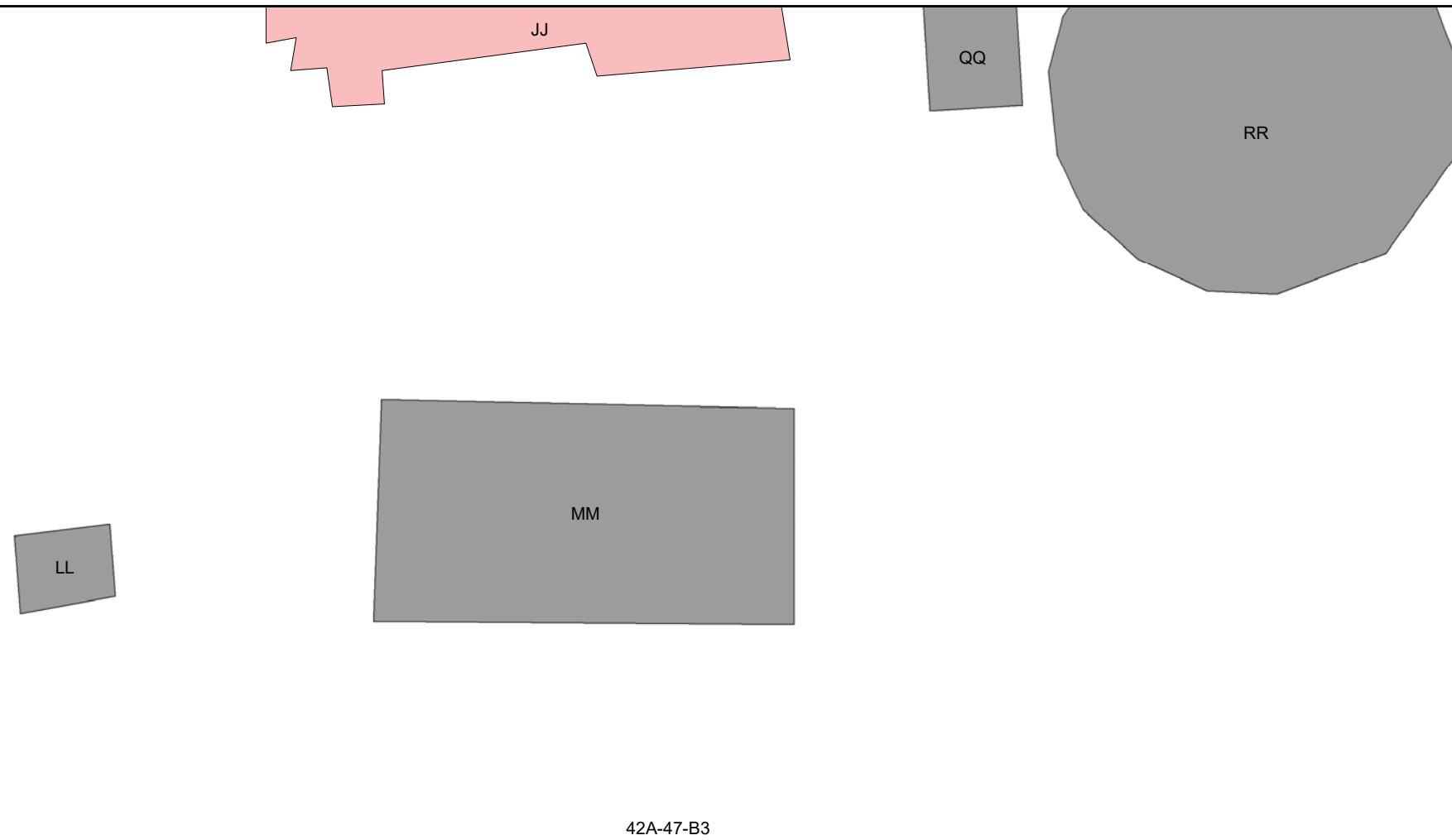
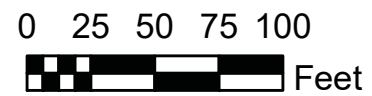
-  Contributing Building
-  Noncontributing Building
-  Contributing Site
-  Noncontributing Site
-  Contributing Structure
-  Vacant Land
-  Road
-  Railroad
-  Waterway
-  NR Boundary



**Palmerton Historic District
Carbon County, PA
Sheet 176**

Legend

-  Contributing Building
-  Noncontributing Building
-  Contributing Site
-  Noncontributing Site
-  Contributing Structure
-  Vacant Land
-  Road
-  Railroad
-  Waterway
-  NR Boundary













**Palmerton Historic District
Carbon County, PA
Sheet 177**

RR

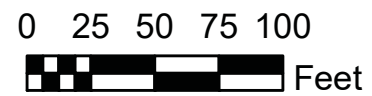
YY

ZZ

Legend











-  Contributing Building
-  Noncontributing Building
-  Contributing Site
-  Noncontributing Site
-  Contributing Structure
-  Vacant Land
-  Road
-  Railroad
-  Waterway
-  NR Boundary

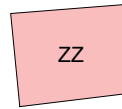
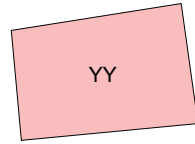
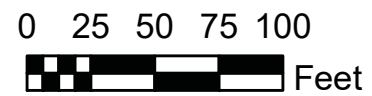
42A-47-B3



**Palmerton Historic District
Carbon County, PA
Sheet 178**

Legend











-  Contributing Building
-  Noncontributing Building
-  Contributing Site
-  Noncontributing Site
-  Contributing Structure
-  Vacant Land
-  Road
-  Railroad
-  Waterway
-  NR Boundary

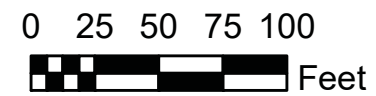


42A-47-B3

**Palmerton Historic District
Carbon County, PA
Sheet 179**

Legend











-  Contributing Building
-  Noncontributing Building
-  Contributing Site
-  Noncontributing Site
-  Contributing Structure
-  Vacant Land
-  Road
-  Railroad
-  Waterway
-  NR Boundary

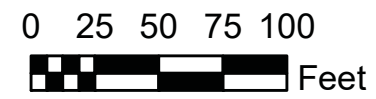


42A-47-B3

**Palmerton Historic District
Carbon County, PA
Sheet 180**

Legend

-  Contributing Building
-  Noncontributing Building
-  Contributing Site
-  Noncontributing Site
-  Contributing Structure
-  Vacant Land
-  Road
-  Railroad
-  Waterway
-  NR Boundary













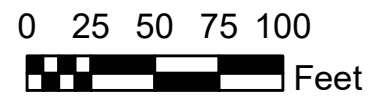
42A-47-B3

Aquashicola Creek

**Palmerton Historic District
Carbon County, PA
Sheet 181**

Legend

-  Contributing Building
-  Noncontributing Building
-  Contributing Site
-  Noncontributing Site
-  Contributing Structure
-  Vacant Land
-  Road
-  Railroad
-  Waterway
-  NR Boundary













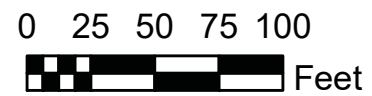
42A-47-B3

Aquashicola Creek


**Palmerton Historic District
Carbon County, PA
Sheet 182**

Legend

-  Contributing Building
-  Noncontributing Building
-  Contributing Site
-  Noncontributing Site
-  Contributing Structure
-  Vacant Land
-  Road
-  Railroad
-  Waterway
-  NR Boundary













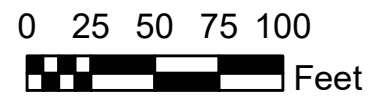
42A-47-B3



**Palmerton Historic District
Carbon County, PA
Sheet 183**

Legend

-  Contributing Building
-  Noncontributing Building
-  Contributing Site
-  Noncontributing Site
-  Contributing Structure
-  Vacant Land
-  Road
-  Railroad
-  Waterway
-  NR Boundary













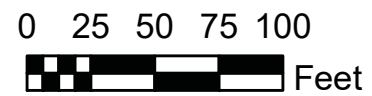
42A-47-B3

A

**Palmerton Historic District
Carbon County, PA
Sheet 184**

Legend

-  Contributing Building
-  Noncontributing Building
-  Contributing Site
-  Noncontributing Site
-  Contributing Structure
-  Vacant Land
-  Road
-  Railroad
-  Waterway
-  NR Boundary













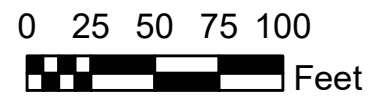
42A-47-B3




**Palmerton Historic District
Carbon County, PA
Sheet 185**

Legend

-  Contributing Building
-  Noncontributing Building
-  Contributing Site
-  Noncontributing Site
-  Contributing Structure
-  Vacant Land
-  Road
-  Railroad
-  Waterway
-  NR Boundary













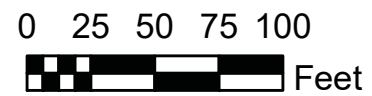
42A-47-B3



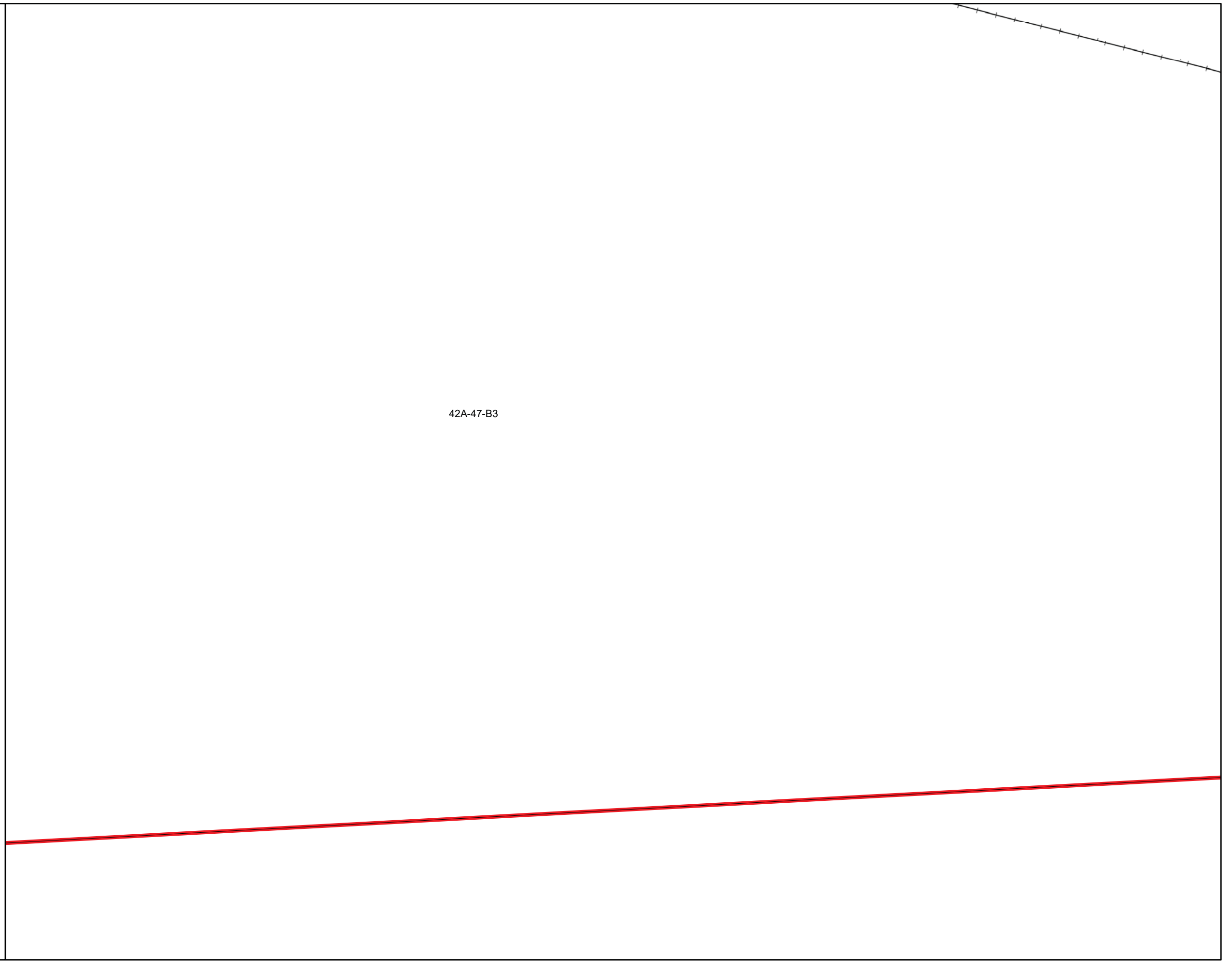
**Palmerton Historic District
Carbon County, PA
Sheet 186**

Legend

-  Contributing Building
-  Noncontributing Building
-  Contributing Site
-  Noncontributing Site
-  Contributing Structure
-  Vacant Land
-  Road
-  Railroad
-  Waterway
-  NR Boundary













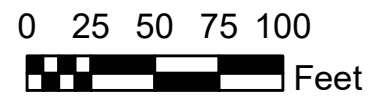
42A-47-B3



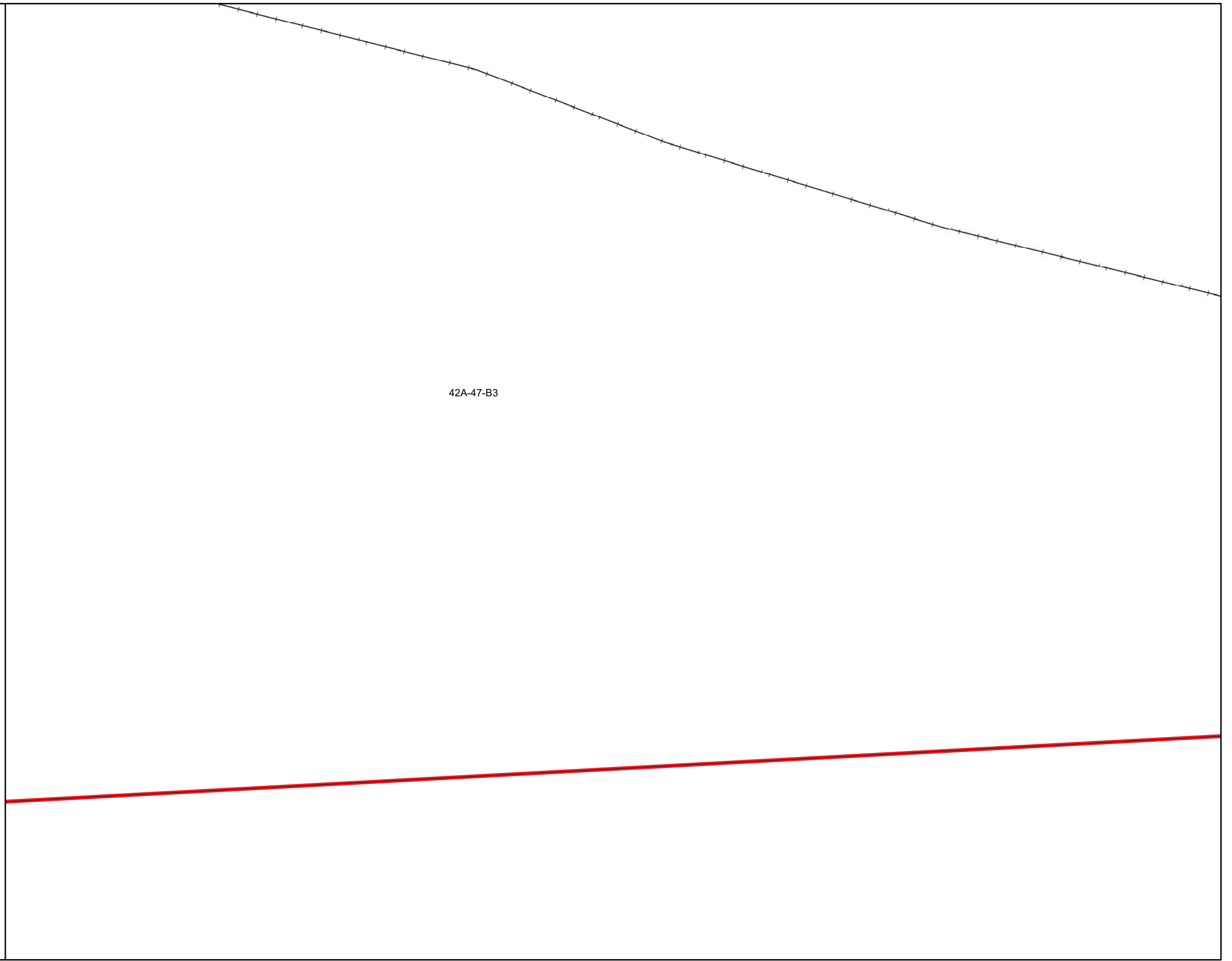
**Palmerton Historic District
Carbon County, PA
Sheet 187**

Legend

-  Contributing Building
-  Noncontributing Building
-  Contributing Site
-  Noncontributing Site
-  Contributing Structure
-  Vacant Land
-  Road
-  Railroad
-  Waterway
-  NR Boundary













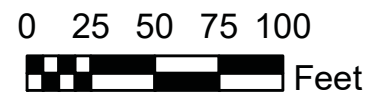
42A-47-B3



**Palmerton Historic District
Carbon County, PA
Sheet 188**











Legend

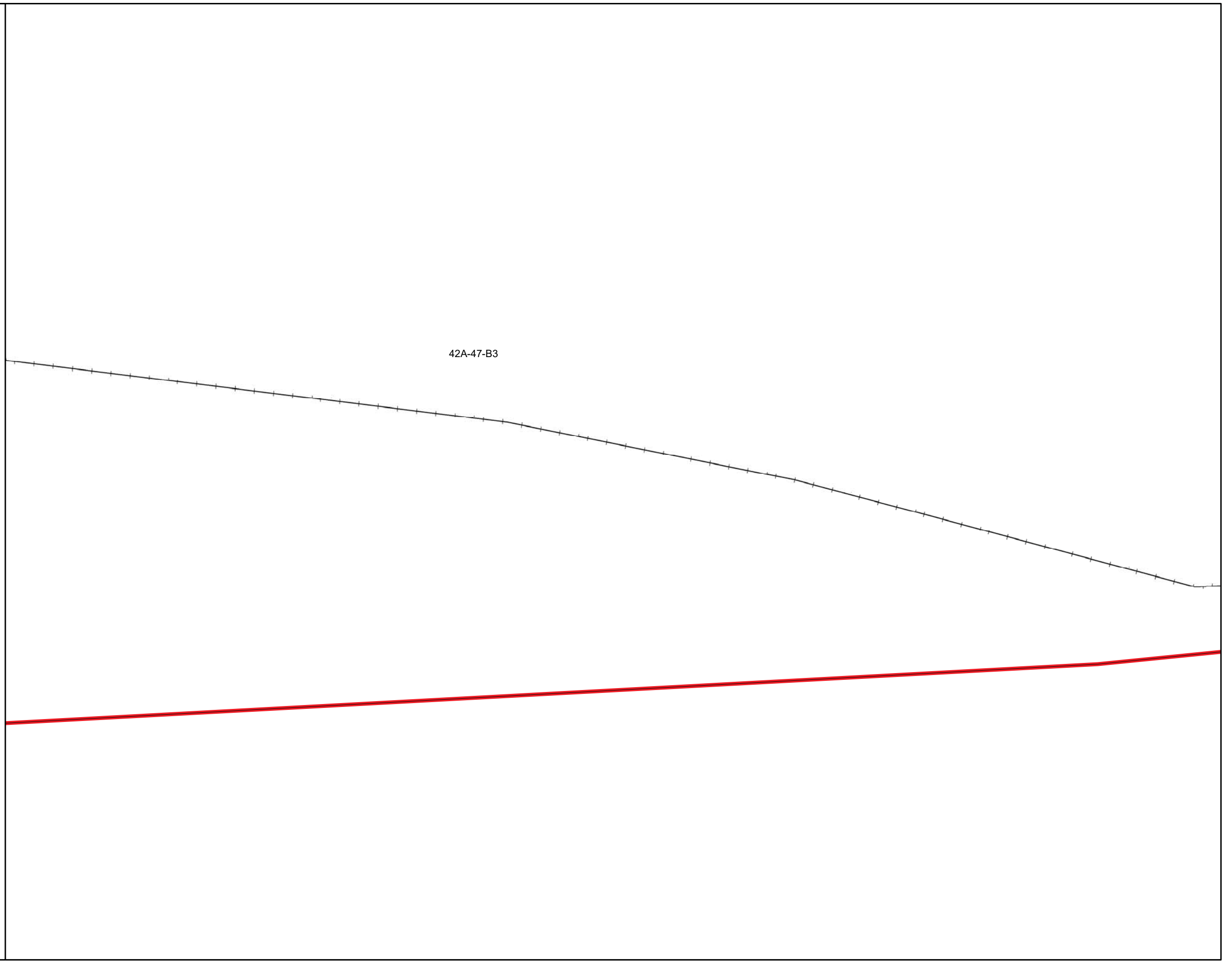
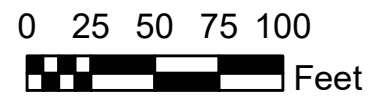
-  Contributing Building
-  Noncontributing Building
-  Contributing Site
-  Noncontributing Site
-  Contributing Structure
-  Vacant Land
-  Road
-  Railroad
-  Waterway
-  NR Boundary



**Palmerton Historic District
Carbon County, PA
Sheet 189**











Legend

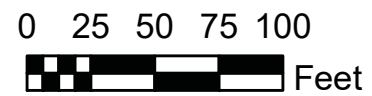
-  Contributing Building
-  Noncontributing Building
-  Contributing Site
-  Noncontributing Site
-  Contributing Structure
-  Vacant Land
-  Road
-  Railroad
-  Waterway
-  NR Boundary




**Palmerton Historic District
Carbon County, PA
Sheet 190**

Legend

-  Contributing Building
-  Noncontributing Building
-  Contributing Site
-  Noncontributing Site
-  Contributing Structure
-  Vacant Land
-  Road
-  Railroad
-  Waterway
-  NR Boundary













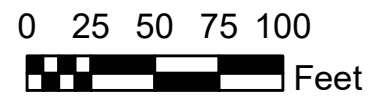
42A-47-B3



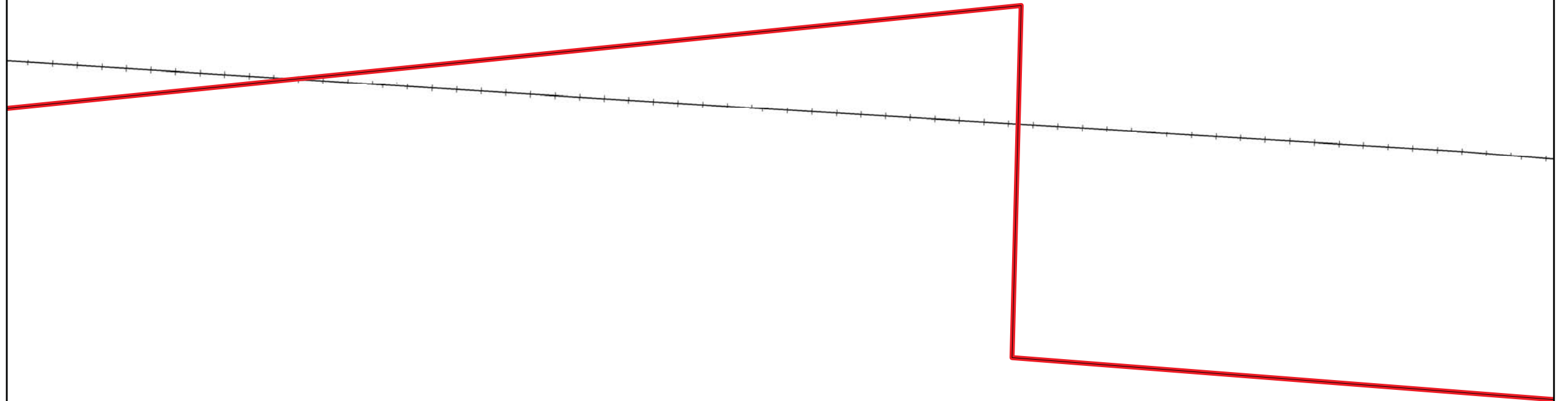
**Palmerton Historic District
Carbon County, PA
Sheet 191**

Legend

-  Contributing Building
-  Noncontributing Building
-  Contributing Site
-  Noncontributing Site
-  Contributing Structure
-  Vacant Land
-  Road
-  Railroad
-  Waterway
-  NR Boundary













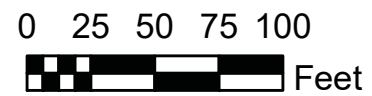
42A-47-B3



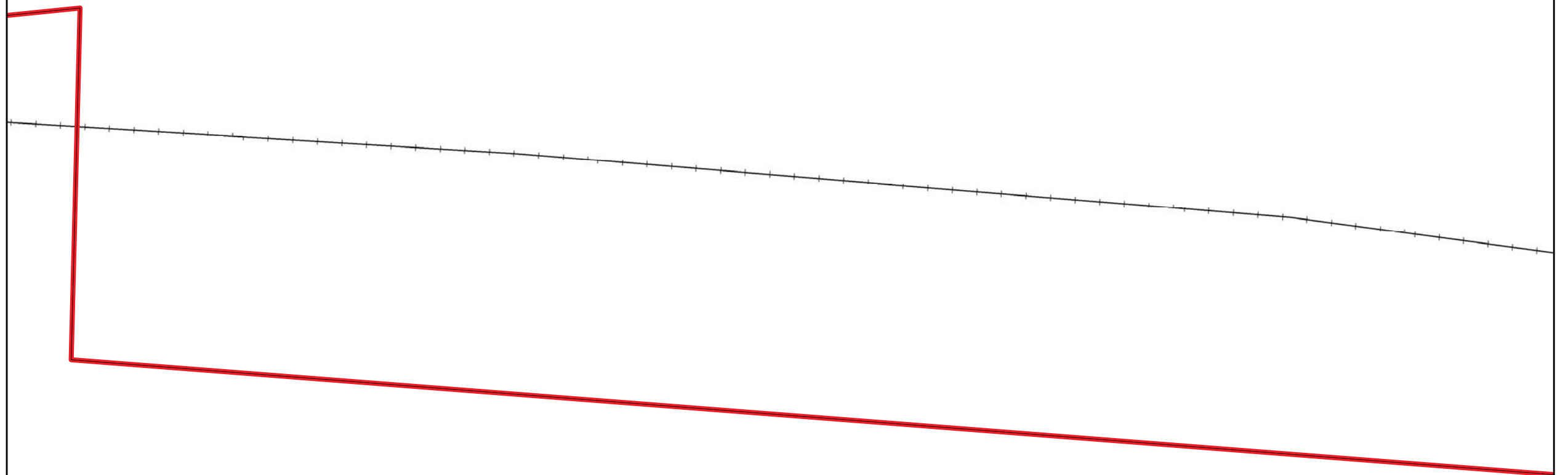
**Palmerton Historic District
Carbon County, PA
Sheet 192**

Legend

-  Contributing Building
-  Noncontributing Building
-  Contributing Site
-  Noncontributing Site
-  Contributing Structure
-  Vacant Land
-  Road
-  Railroad
-  Waterway
-  NR Boundary













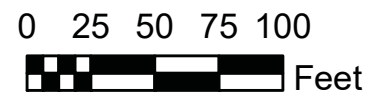
42A-47-B3



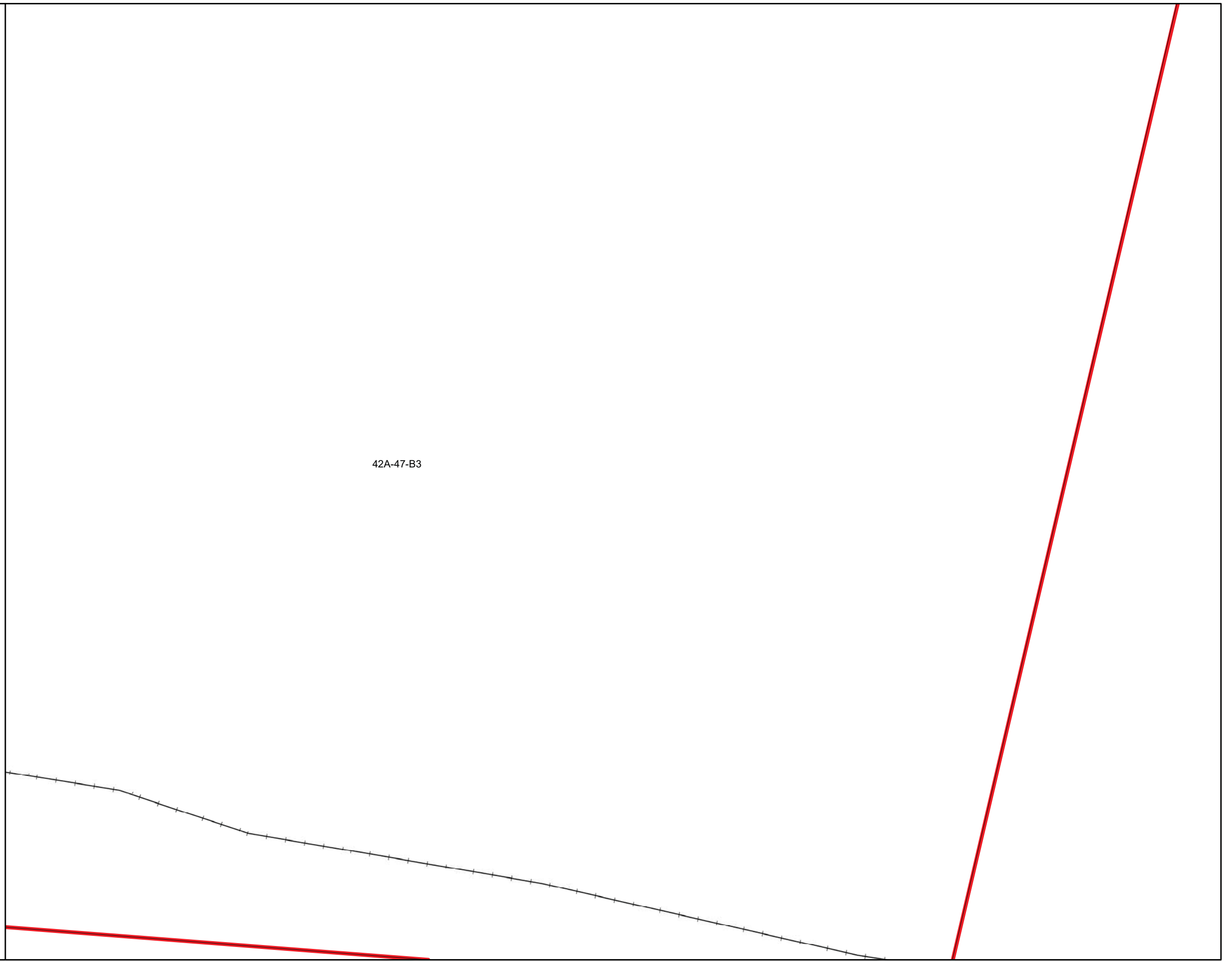
**Palmerton Historic District
Carbon County, PA
Sheet 193**

Legend

-  Contributing Building
-  Noncontributing Building
-  Contributing Site
-  Noncontributing Site
-  Contributing Structure
-  Vacant Land
-  Road
-  Railroad
-  Waterway
-  NR Boundary













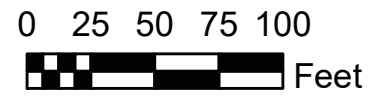
42A-47-B3




**Palmerton Historic District
Carbon County, PA
Sheet 194**

Legend

-  Contributing Building
-  Noncontributing Building
-  Contributing Site
-  Noncontributing Site
-  Contributing Structure
-  Vacant Land
-  Road
-  Railroad
-  Waterway
-  NR Boundary













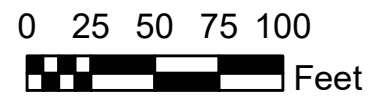
2A-47-B3



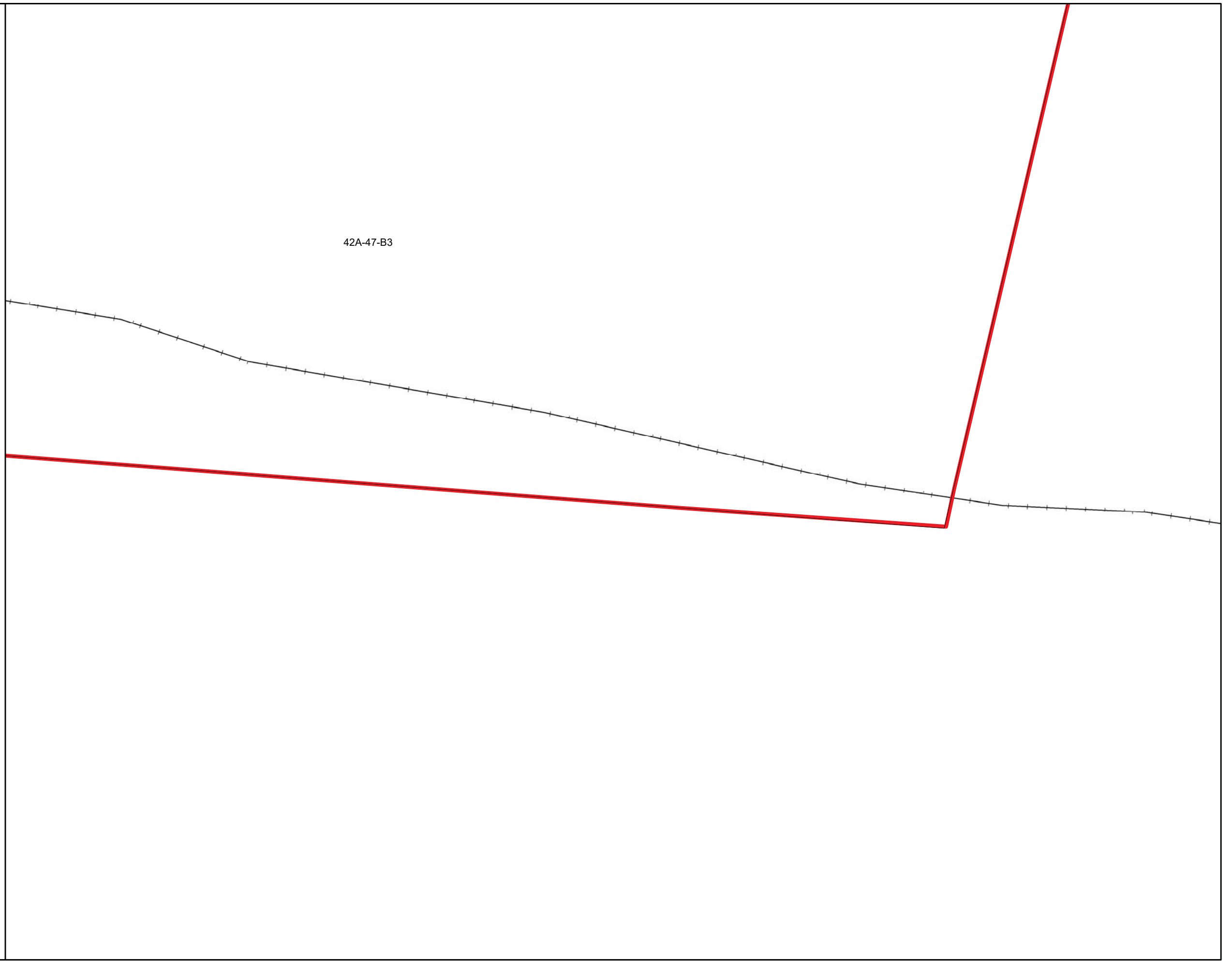
**Palmerton Historic District
Carbon County, PA
Sheet 195**

Legend

-  Contributing Building
-  Noncontributing Building
-  Contributing Site
-  Noncontributing Site
-  Contributing Structure
-  Vacant Land
-  Road
-  Railroad
-  Waterway
-  NR Boundary













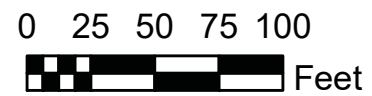
42A-47-B3



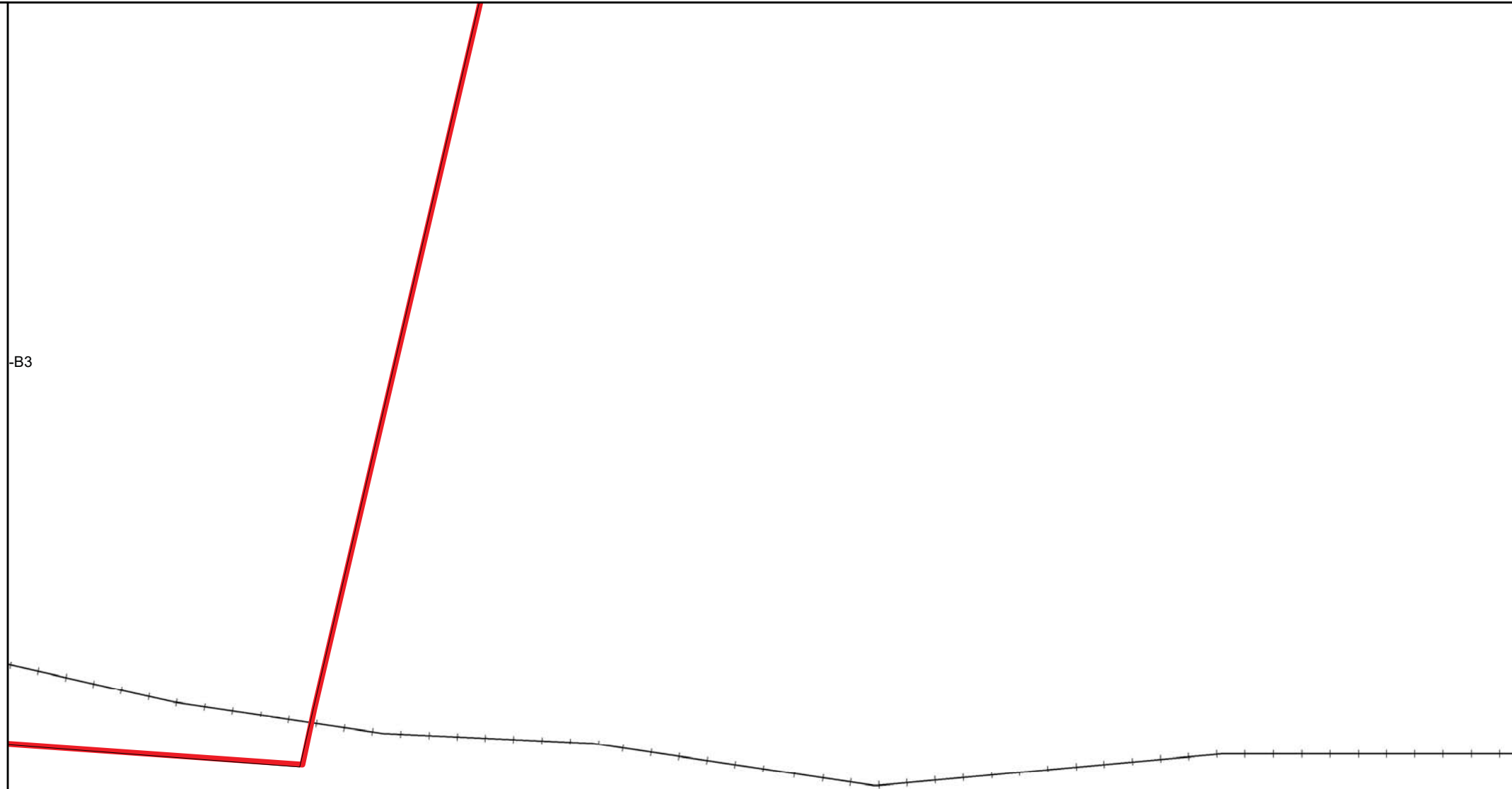
**Palmerton Historic District
Carbon County, PA
Sheet 196**

Legend

-  Contributing Building
-  Noncontributing Building
-  Contributing Site
-  Noncontributing Site
-  Contributing Structure
-  Vacant Land
-  Road
-  Railroad
-  Waterway
-  NR Boundary

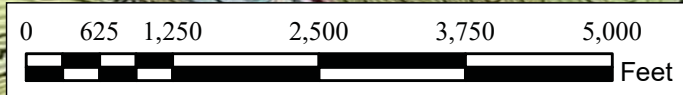

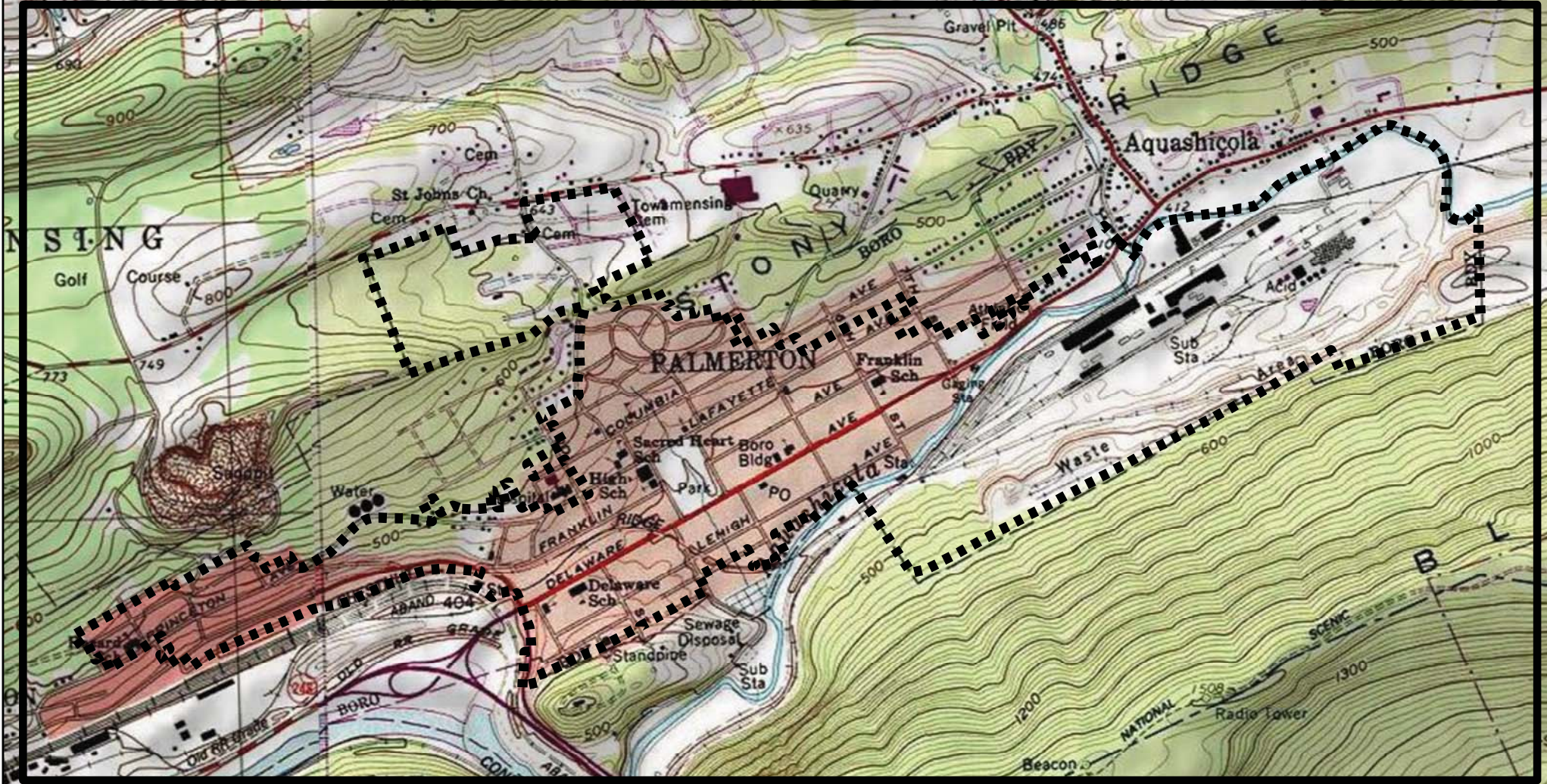


-B3



Palmerton Historic District Carbon County, PA

- Latitude/Longitude
1. 40.818132 N, -75.638156 W
 2. 40.817649 N, -75.575403 W
 3. 40.794583 N, -75.576834 W
 4. 40.793713 N, -75.639325 W



NAD 1983

Legend

 National Register Boundary









ONE
WAY
←



STOP
3-WAY

W 10th St

W 10th St











POSTED

POSTED



3rd TUESDAY















CITIZENS BANK & TRUST COMPANY

Moose Creamery
OPEN 7 DAYS A WEEK

Moose

Moose



SPEED LIMIT
25

15

STOP





Miller Memorial Blood Center
A Division of the
610-826-2097
Call to arrange for your blood donation



SOKOL CLUB
Coca-Cola

SOKOL CLUB

SOKOL CLUB

SOKOL CLUB









HAGER FURNITURE CO.

Now Open
Sundays



La Delle Cafe
Cafe & Bakery
101 E. 1st St.
Burlington, VT 05401
802.253.1111

La Delle Cafe
Cafe & Bakery
101 E. 1st St.
Burlington, VT 05401
802.253.1111









National Register of Historic Places
Memo to File

Correspondence

The Correspondence consists of communications from (and possibly to) the nominating authority, notes from the staff of the National Register of Historic Places, and/or other material the National Register of Historic Places received associated with the property.

Correspondence may also include information from other sources, drafts of the nomination, letters of support or objection, memorandums, and ephemera which document the efforts to recognize the property.

UNITED STATES DEPARTMENT OF THE INTERIOR
NATIONAL PARK SERVICE

NATIONAL REGISTER OF HISTORIC PLACES
EVALUATION/RETURN SHEET

Requested Action: Nomination
Property Name: Palmerton Historic District
Multiple Name: _____
State & County: PENNSYLVANIA, Carbon

Date Received: 12/6/2017 Date of Pending List: _____ Date of 16th Day: 9/10/2013 Date of 45th Day: 1/22/2018 Date of Weekly List: _____

Reference number: 13000743
Nominator: State

Reason For Review:

- | | | |
|---------------------------------------|--|---|
| <input type="checkbox"/> Appeal | <input type="checkbox"/> PDIL | <input type="checkbox"/> Text/Data Issue |
| <input type="checkbox"/> SHPO Request | <input type="checkbox"/> Landscape | <input type="checkbox"/> Photo |
| <input type="checkbox"/> Waiver | <input type="checkbox"/> National | <input type="checkbox"/> Map/Boundary |
| <input type="checkbox"/> Resubmission | <input type="checkbox"/> Mobile Resource | <input type="checkbox"/> Period |
| <input type="checkbox"/> Other | <input type="checkbox"/> TCP | <input type="checkbox"/> Less than 50 years |
| | <input type="checkbox"/> CLG | |

X Accept Return Reject 1/19/2018 Date

Abstract/Summary
Comments:

Recommendation/
Criteria On Resubmission, the State has addressed all issues raised in the National Register Return Sheet. Accept, National Register Criterion A.

Reviewer Patrick Andrus *Patrick Andrus* Discipline Historian

Telephone (202)354-2218 Date 1/19/2018

DOCUMENTATION: see attached comments : No see attached SLR : Yes

If a nomination is returned to the nomination authority, the nomination is no longer under consideration by the National Park Service.



Commonwealth of Pennsylvania
Pennsylvania Historical and Museum Commission
Bureau for Historic Preservation
Commonwealth Keystone Building, 2nd Floor
400 North Street
Harrisburg, PA 17120-0093
www.phmc.state.pa.us

May 2, 2013

Dallan C. Wordekemper, CCIM
Federal Preservation Officer
United States Postal Service
475 L'Enfant Plaza, SW
Suite 6670
Washington DC 20260-1862

FILE

RE: Palmerton Historic District, Carbon County, PA

Dear Mr. Wordekemper:

On October 2, 2012, our state Historic Preservation Board reviewed a National Register nomination for the Palmerton Historic District, which included a USPS Post Office at 128 Delaware Avenue in Palmerton Borough. The nomination was rejected at that time for further development, and is now being resubmitted for Board review at their upcoming meeting on June 4, 2013.

The Post Office is considered to be non-contributing as it post-dates the period of significance. A copy of the nomination and excerpt of the inventory is enclosed for reference. Your comments are invited. They can be returned to my attention at:

Bureau for Historic Preservation
Commonwealth Keystone Building, 2nd Floor
400 North Street
Harrisburg, PA 17120-0093

If you have any questions, please feel free to contact me at 717-783-9922 or afrantz@pa.gov.

Sincerely,

April E. Frantz
National Register Reviewer/Eastern PA

Enc.



Pennsylvania
Historical & Museum
Commission



July 29, 2013

Carol Shull, Acting Keeper
National Register of Historic Places
U.S. Department of Interior
National Park Service
1201 "I" (Eye) Street, NW, 8th floor
Washington D.C. 20005

Re: NR nomination forms

Dear Ms Shull:

The following nomination forms are being submitted for your review:

Universalist Meeting House of Sheshequin, Bradford County
Allegheny Commons, Allegheny County
Mooncrest Historic District, Allegheny County
Eagles Mere Historic District (Boundary Increase and Additional Documentation),
Sullivan County
Blackwell Church, Tioga County
McDowell Memorial Presbyterian Church, Philadelphia
Palmerton Historic District, Carbon County

The proposed action is listing in the National Register.

If you have any questions regarding the nominations please contact Keith Heinrich at 717-783-9919.

Sincerely,

Keith T. Heinrich
National Register and Survey

Historic Preservation Services
Commonwealth Keystone Building
400 North Street
Harrisburg, PA 17120-0093
www.phmc.state.pa.us
The Commonwealth's Official History Agency

743

United States Department of the Interior
National Park Service

National Register of Historic Places Registration Form



This form is for use in nominating or requesting determinations for individual properties and districts. See instructions in National Register Bulletin, *How to Complete the National Register of Historic Places Registration Form*. If any item does not apply to the property being documented, enter "N/A" for "not applicable." For functions, architectural classification, materials, and areas of significance, enter only categories and subcategories from the instructions.

1. Name of Property

Historic name: Palmerton Historic District

Other names/site number: NA

Name of related multiple property listing: N/A (Enter "N/A" if property is not part of a multiple property listing)

2. Location

Street & number: Roughly bounded by Tomb Street, Avenue A, 8th Street, and Harvard Avenue

City or town: Palmerton State: PA County: Carbon

Not For Publication: NA Vicinity: NA

3. State/Federal Agency Certification

As the designated authority under the National Historic Preservation Act, as amended,

I hereby certify that this nomination request for determination of eligibility meets the documentation standards for registering properties in the National Register of Historic Places and meets the procedural and professional requirements set forth in 36 CFR Part 60.

In my opinion, the property meets does not meet the National Register Criteria. I recommend that this property be considered significant at the following level(s) of significance:

national statewide local

Applicable National Register Criteria: A B C D

<u>Andrea MacDonald</u>	<u>7/30/2013</u>
Signature of certifying official/Title: <u>Acting Deputy SHPO</u>	Date
<u>Pennsylvania Historical & Museum Commission</u>	
State or Federal agency/bureau or Tribal Government	

In my opinion, the property <input type="checkbox"/> meets <input type="checkbox"/> does not meet the National Register criteria.	
Signature of commenting official/Title:	Date
State or Federal agency/bureau or Tribal Government	

4. National Park Service Certification

I hereby certify that this property is:

- entered in the National Register
- determined eligible for the National Register
- determined not eligible for the National Register
- removed from the National Register
- other (explain:)

Signature of the Keeper

Date of Action

Palmerton Historic District
 Name of Property

Carbon, PA
 County and State

5. Classification

Ownership of Property (Check as many boxes as apply.)

- Private:
- Public – Local
- Public – State
- Public – Federal

Category of Property (Check only one box.)

- Building(s)
- District
- Site
- Structure
- Object

Returned

Number of Resources within Property (Do not include previously listed resources in the count)

Contributing	Noncontributing	
<u>1,210</u>	<u>44</u>	buildings
<u>3</u>	<u> </u>	sites
<u>5</u>	<u> </u>	structures
<u> </u>	<u> </u>	objects
<u>1,218</u>	<u>447</u>	Total

Number of contributing resources previously listed in the National Register 0

Palmerton Historic District
Name of Property

Carbon, PA
County and State

6. Function or Use

Historic Functions

(Enter categories from instructions.)

- DOMESTIC/Single dwelling
- DOMESTIC/Multiple dwelling
- DOMESTIC/Hotel
- COMMERCE/Business
- COMMERCE/Restaurant
- COMMERCE/Warehouse
- SOCIAL/Clubhouse
- SOCIAL/Civic
- EDUCATION/School
- RELIGION/Religious facility
- RELIGION/Church-related residence
- RECREATION AND CULTURE/Outdoor recreation
- INDUSTRY/Manufacturing facility
- LANDSCAPE/Park
- TRANSPORTATION/Rail-related
- GOVERNMENT/City hall

Current Functions

(Enter categories from instructions.)

- DOMESTIC/Single dwelling
- DOMESTIC/Multiple dwelling
- COMMERCE/Business
- COMMERCE/Professional
- COMMERCE/Restaurant
- SOCIAL/Clubhouse
- GOVERNMENT/City hall
- RELIGION/Religious facility
- INDUSTRY/Manufacturing facility
- LANDSCAPE/Park
- TRANSPORTATION/Rail-related
- RECREATION AND CULTURE/Outdoor recreation
- EDUCATION/School

Returned

Palmerton Historic District
Name of Property

Carbon, PA
County and State

7. Description

Architectural Classification

(Enter categories from instructions.)

LATE 19TH AND EARLY 20TH CENTURY REVIVALS/Colonial Revival

LATE 19TH AND EARLY 20TH CENTURY REVIVALS/Tudor Revival

LATE 19TH AND EARLY 20TH CENTURY AMERICAN MOVEMENTS/Bungalow

NO STYLE

Materials: (enter categories from instructions.)

Principal exterior materials of the property: SYNTHETICS/Vinyl, METAL/Aluminum, ASBESTOS, WOOD/Shingle, ASPHALT, STONE, WOOD

Narrative Description

(Describe the historic and current physical appearance and condition of the property. Describe contributing and noncontributing resources if applicable. Begin with a **summary paragraph** that briefly describes the general characteristics of the property, such as its location, type, style, method of construction, siting, size, and significant features. Indicate whether the property has historic integrity.)

Summary Paragraph

The proposed Palmerton Historic District is in Carbon County, Pennsylvania. The town was created in 1898 by The New Jersey Zinc Company out of a portion of Lower Towamensing Township and comprises approximately 1200 acres. As a planned community, it was designed and constructed under the supervision of New York-based architects and engineers directed by the management of the New Jersey Zinc Company. The district encompasses most of Palmerton borough and contains 1,218 contributing resources (1,210 buildings, 3 sites, and 5 structures) and 447 buildings. The overall integrity of the district is intact, and it is able to convey its past as an industrial town that provided a vast range of services for the residents, from religious to social to education to healthcare, as well as distinct housing stratification for the different classes of workers.

The district is located along the Lehigh River, with its waters flowing along the western and southern edges of the town. The Aquashicola Creek flows along the southeastern side of the town and empties into the Lehigh. Across the Aquashicola Creek from the town rises a portion of the Valley and Ridge section of the Appalachian Mountains. The mountainside is largely devoid of vegetation from years of pollution from the two zinc plants. The town is located where the Lehigh River passes through the Lehigh Gap.

The town runs from southwest to the northeast in a small valley, with the densest development in the central section. Two New Jersey Zinc plants anchored each end of town, although today only the east plant remains. In the southwest portion, residential development was done primarily for the Company's west plant employees, and is modest, close-set, and repetitious with a distinctive

Palmerton Historic District
Name of Property

Carbon, PA
County and State

look. The central portion of the town consists mainly of the commercial and professional district and to the south 2.5 story twin or row houses that were built between 1900 and 1930, as well as larger single-family homes on the north side, for higher-level employees and management. In the eastern end of town is a smaller section of homes that coincide with the development of the Company's east zinc plant, which are similar to those near the west plant site. Finally, there is a section of post-WWII housing in the northeast section of town. (For a panoramic view of Palmerton from 1915, see Figure #1.1 and Figure #1.2)

Narrative Description

Palmerton is a strong example of a carefully planned early 20th century company town. It contains a few buildings representing the pre-1898 agricultural developments in Lower Towamensing Township, however the majority of the town's buildings were constructed between 1898 and about 1930, with a smaller number built since WWII. Development in the town was well-planned, with a commercial district and a hierarchical structure to the residential neighborhoods. After the 1929 stock market crash, development never resumed to the same capacity as before, even during WWII when demand for zinc products was quite high and the New Jersey Zinc Company was at full capacity. After WWII the housing stock changed considerably, but continued to be influenced by the original company plans for the town. Most of the buildings in Palmerton do not have a defining style, but are vernacular interpretations with some minor style details. A few of the styles that can be seen in Palmerton are the Colonial Revival, Tudor Revival, Bungalow/Craftsman and Art Deco styles. While the town is quite large, it has always been accessible to the entire population. Early in the town's history trains allowed people to move quickly from one end to the other. Then later a bus system provided this service. Sidewalks are found throughout Palmerton, and it is very walkable. One of the only areas in town without sidewalks is Residence Park in the northern section.

General Description

The proposed Palmerton Historic District runs from southwest to northeast. In the southwestern part of the district is a large block of houses for employees who formerly worked at New Jersey Zinc's west plant. The plant was razed recently but the homes remain and it is obvious where the plant was located. The homes in this section are along Princeton Avenue, Edgemont Avenue, and Mauch Chunk Road, and number approximately 335 homes (See Photos #9-11 for examples).

The two main sections of town straddle Delaware Avenue, a 60-foot wide main thoroughfare where the business district is found. Both sections on either side of Delaware are roughly equal in size, with the northern section being just slightly larger and sitting on higher ground. The southern section contains many of the earliest buildings in the town, while the northern sections grew quickly around 1915. South of Delaware Avenue is Lehigh Avenue, as well as Avenues A and B.

Palmerton Historic District
Name of Property

Carbon, PA
County and State

Lehigh Avenue was one of the first places to be developed in the town. The distinguished New York architect William Stone was hired to design and build the first fifty houses in Palmerton.¹ Some of the houses he designed can be found along Lehigh Avenue, usually as sets of four or six houses. They are all built in brick, and have alternating designs (Photo # 13). At Lehigh Avenue's eastern end there is a collection of houses that were built for employees of the east zinc plant. There are 63 homes of this type along Lehigh Avenue.

South of Lehigh Avenue is Avenue A. On the west end of Avenue A are homes that have front gambrel roofs. All of these are double houses. They total approximately 18 buildings (Photo #12). Further to the east on Avenue A, 17 more employee houses are found. . Finally, there is Avenue B, which contains 17 employee homes. These buildings are identical to the employee houses on the west end of town.

Delaware Avenue is the business district for the town of Palmerton. Historically, businesses were located from the 100 block of Delaware Avenue to about the 500 block of Delaware Avenue. East of the 500 block, to the 900 block was largely undeveloped until after WWII. The east end of Delaware Avenue has some early twentieth century buildings that were associated with the opening of the east zinc plant. The buildings throughout the commercial district of Palmerton tend to be built of brick with cast concrete foundations. They are of a typical early twentieth century commercial style seen throughout Pennsylvania. Several of the more prominent buildings are the Classical Revival banks located near the Borough Park, as well as the company offices (Photo #19), and the Neighborhood House (photo #20) which is discussed later.

A large number of homes of NJZ's mid-level employees and the homes of the town's business owners are found north of Delaware Avenue. The order of the streets to the north is Franklin Avenue, Lafayette Avenue and Columbia Avenue, followed by Princeton and Harvard Avenues. Franklin Avenue is bisected by Palmerton's Borough Park (Photo #23). West of the park are two blocks, one containing single and double houses typical of early 20th century development, and the other containing a new medical complex and a few houses.

The medical complex is the result of the foresight of New Jersey Zinc management. In 1908, the Company built a hospital to address the medical needs of its employees. It was the first hospital built in Carbon County and it was enlarged several times prior to its eventual replacement by the present modern structure. In the early 1900s New Jersey Zinc established a relationship with Johns Hopkins Medical Center and for almost forty years most of the medical staff came from this distinguished Baltimore facility.

East of the Borough Park on Franklin Avenue there are five blocks of housing that are a part of the district. The first three are early 20th century homes, mostly double houses, and the final two blocks are homes that were built after WWII, but within the period of significance. There are

¹ Silver Anniversary.

Palmerton Historic District
Name of Property

Carbon, PA
County and State

two particularly notable structures on Franklin Avenue. One of them is the brick 1902 school, and the other is the slightly later school known as the Franklin School, which was built in 1913.²

Parallel to Franklin Avenue and to the north is Lafayette Avenue. Within the district, this street comprises six blocks of housing. The first block on the west end contains mostly older housing, including a few of the houses designed by architect William Stone. All of these William Stone houses were brick, and most of the houses in this part of the town are doubles.. One exception is an interesting single dwelling with parapets (Photo #3). Also of note in the first block is the Sacred Heart Roman Catholic Church, which also has a parochial school.

The next block of Lafayette Avenue, immediately north of the Borough Park, contains fewer dwellings. The building of note in this block is St. John's Episcopal Church which is constructed of stone and was constructed in 1905. The church was commissioned by Stephen Squires Palmer, and was the work of famed New York architect Henry J. Hardenbergh.³ Hardenbergh is widely known for his design of New York's Waldorf Astoria, the Plaza Hotel, and the Dakota, as well as Princeton University's Palmer Stadium. Prominently featured in the church are windows created by New York's Tiffany Glass Studios.

Proceeding further east along Lafayette Avenue the number of homes increases. On the north side of the street, the houses tend to be single dwellings, while the south side of the street is made up mostly of double houses. The first two blocks are of housing from the early 20th century (before 1930), and in the third block are homes from after WWII. The houses on the south side became known in the community as "pants-button" houses, because of their modest size (Photo #2).⁴ The following three blocks to the east are almost all housing. In the two blocks from the early twentieth century, the trend continues to be single dwellings on the north side of the street, and double houses on the south side of the street. All of the post-WWII houses are single-family detached houses.

There is one church in these last three blocks - Trinity Lutheran Church -on the corner of Lafayette Avenue and 5th Street. This church was constructed in 1914, is made of stone, and is an outstanding example of Gothic Revival style.⁵ It is one of the more than a dozen churches that were constructed in Palmerton's early years to serve the town's diverse ethnic population. Each is distinct in design - ranging from "onion-topped" Greek and Russian churches to the traditional Roman Catholic, Episcopal, and Reformed churches.

North of Lafayette Avenue is Columbia Avenue. Within the district, Columbia Avenue is three blocks long. The south side of Columbia Avenue has houses on it, while most of the northern side is bounded by a stone wall (Photo #5) denoting the beginning of Residence Park. There are a few houses on the north side of Columbia Avenue on both the east and west ends. As the town

² Silver Anniversary

³ Silver Anniversary, 45.

⁴ Silver Anniversary, 31.

⁵ Silver Anniversary, 48.

Palmerton Historic District
Name of Property

Carbon, PA
County and State

moves north in "Ivy League" stature, the homes are generally a larger than those further south, and sit on slightly larger lots (Photo #17).

On the north side of Columbia Avenue is Residence Park. Residence Park is made up by several streets which create a circular pattern as opposed to the more structured parallel avenues with intersecting street. The roads in Residence Park are Princeton Avenue, Edgemont Avenue, Harvard Avenue, Smith Avenue, and Circle Drive. This is the area of Palmerton that contains buildings with distinct styles. The styles are primarily Colonial Revival (including both Georgian and Dutch Revivals) and Tudor Revival. The development of Residence Park progressed over time and lots are scattered and as a result there are some recent non-historic intrusions into this portion of the district, particularly to the north. The circular design of this portion of the town was developed early, and about fifty percent of the homes were constructed in it before WWII. While it is referred to as Residence Park, there is no "park" in this part of town. It is more rustic than elsewhere in the town and is notable for its stone wall along Columbia Avenue, the meandering streets located in it, the small stream that runs between the houses, and the spacious wooded lots that were made available here.

Finally, in the northern part of the town is a unique resource included in the district. Memorial Park was created after World War II under the supervision The New Jersey Zinc Company. The Company provided the fully paid services of one its professional engineers for its design and construction. Included in the park are tennis courts, picnic grounds, a softball field that doubles in winter as a skating rink, and the "crown jewel" an enormous community swimming which, at the time of its construction in 1947 was reportedly one of the country's largest monolithically cast concrete pools. The care exercised by New Jersey Zinc staff in its construction and maintenance is reflected in the fact that today, more than sixty years later, the pool is as striking in its beauty as the day it opened and its surrounding grounds welcome visitors from miles beyond Palmerton's town limits. Today, the facility is maintained by the Palmerton Memorial Park Pool Association, a non-profit corporation.

On Fireline Road, above Memorial Park, at the northern edge of the community, lies the primary town cemetery where most of Palmerton's former residents have been laid to rest. Ethnic distinctions can be easily distinguished in the marking on the gravestones. Although there are smaller similar plots of ground associated with area churches, this one has the greatest historical significance for Palmerton.

Residential Styles in Palmerton

The overwhelming number of buildings in the historic district are houses for workers and shopkeepers. The housing areas are located both north and south of Delaware Avenue, as well as to the west side of town. Much of the housing was for workers at the plants. The earliest housing units built in the first five years of the town's founding give an idea of how the company expected to stratify the town. Almost all of these houses are still standing and are recognizable. The houses for less-skilled laborers were generally in rows of four to eight houses. These can be seen on Lehigh Avenue with their distinct full-front gables. Foremen, while not managers,

Palmerton Historic District
Name of Property

Carbon, PA
County and State

received slightly better accommodations and there are examples of duplexes located on Lafayette Avenue, between First and Third Streets that housed these employees. Finally, the few high-level company men from New Jersey Zinc had homes in the Residence Park, an outstanding example of which still stands today at the northeast corner of Columbia Avenue and Fourth Street.

This pattern of housing development continued through to World War II. Although The New Jersey Zinc Company relied heavily on the influx of European immigrants to staff its operations, private ownership of homes was strongly encouraged. Home ownership was made affordable and the Company provided convenient and fair financing terms. Although the homes were often small, they provided a sense of belonging that many immigrants did not have in their native countries.

In the second decade of the 20th century, The New Jersey Zinc Company became the world's pre-eminent producer of zinc metal and related zinc products. The Company built a three-story Central Research Laboratory at the corner of Franklin Avenue and Fourth Street and recruited top metallurgists, chemists, and engineers to increase efficiency of operations and to create new products. In those early years the ratio of PhD's per capita was among the highest in any non-academic community in the country. This increased the demand for upscale housing for these mid- and upper- level professionals. Some of the most-common styles in Palmerton are described below.

Colonial Revival

The majority of houses that can be placed within a particular style are found in Palmerton's Residence Park, a 51 acre section set aside for the larger homes of company managers. Many of the houses in Residence Park are of the Colonial Revival style. One of the higher-style examples of this is the house found at 355 Columbia Avenue. This house was under construction in 1911, and most likely finished that same year (Figure #2). Since its completion, it has undergone virtually no changes and retains all aspects of integrity. A photo of the completed building from 1919 (Figure #3) can be compared with a photo from today (Photo # 16) to see how little has been altered on this property. A few of the defining features of this property are the arched window that can be seen set slightly to the right and above the main entrance, the columned portico, the sidelights flanking the door, and the cut-out shutters found on the second floor. As is highly common in Palmerton, the house is shingle-sided.

Another common instance of Colonial Revival style in the area around Residence Park can be seen in the large double-houses with side-entries (Photo # 18). These homes display pedimented windows, columned entrance porches, and sets of three adjacent windows. Again shingle siding is found on most of these examples of Colonial Revival style. Slightly later examples of Colonial Revival style that are much more simplistic can also be found in Residence Park. One example is 1034 East Circle Drive (Photo #6). This house was built in the 1940s, and it derives much of its architectural detailing from the house entry including the sidelights, columned portico, and shutters with cut-out designs.

Palmerton Historic District
Name of Property

Carbon, PA
County and State

Tudor Revival

There are several houses that fit into the Tudor Revival style in Palmerton. Most of them can be found in the Residence Park neighborhood, and date to the early 20th century. One example of these homes is 346 Edgemont Avenue (Photo #7). All of these homes are constructed of brick. They often have arched entrances, in some instances with stonework around the entrance. Also, several of the examples' second floor windows are built through the eaves of the roof. Another common feature of these homes is the presence of detached one- and sometimes two-car garages. The garages were clearly built at the same time as the house, as materials were often identical across both buildings.

Bungalow

The Bungalow and Craftman styles influenced residential construction in Palmerton. One example is 227 Princeton Avenue. An historic photo of this property can be seen in Figure #4. The house continues to retain many of its qualities, such as the integral porch, the side-gabled roof, and the shed-roof dormer in the second story. There are many different examples of this style in Palmerton, all with their own unique facades. None are done in high style, but were locally built interpretations of the style.

Worker Housing

One very important house type and the one in the greatest preponderance in Palmerton are the very small, single-family basic worker's houses that were constructed primarily between 1913 and 1916. They are one-story houses with very low-pitched roofs, clustered together near the two plant sites without interruption by other building types or styles, which makes them very distinctive. During this period, more than 335 of these houses were built, and nearly all of them are still extant. Their layout is quite simple. They have a four-room plan with a centrally located chimney. The four rooms are the kitchen, parlor, and two bedrooms. Originally, toilets for these homes were constructed on the back porch.⁶ One of these 1913 houses has been virtually unchanged, and retains excellent integrity though it is in deteriorating condition. It is found at 662 Mauch Chunk Road (Photo # 10).

The houses were built on concrete slabs, and have either hipped or side gable roofs with shallow pitches. They are mostly frame structures, while some on Princeton and Edgemont Avenues are made of concrete blocks (Photo #11). The original structures were roofed in slate and sided with wood shingles, although 662 Mauch Chunk Road is the only remaining example of the slate roof. Porches are a dominant feature of these structures, with three post supports. The streetscapes produced by these highly rhythmic houses can be seen by comparing historic photos (Figure # 5) and current photos (Photo # 9) of Mauch Chunk Road.

One large cluster of this house type can be found on the west end of town along Mauch Chunk Road and Princeton and Edgemont Avenues, near the west plant location. On the eastern end of town there is a similar concentration of these worker houses in the 500-600 block of Lehigh

⁶ Fritzinger, 56-72.

Palmerton Historic District
Name of Property

Carbon, PA
County and State

Avenue and also on Avenues A and B, close to the east plant. The most common alterations to these houses are enclosed porches and changes in exterior surface building materials.

Commercial Architecture in Palmerton

Palmerton has a long and wide commercial corridor on Delaware Avenue. Although this was considered by some in the town's early years to be an extravagance, it has since proven to be one of the town's great assets. The Delaware Avenue buildings have many offices and shops in them, including NJZ company offices. For example, The Palmer Land Company located its office at Delaware and Third Avenue. This building now serves as the corporate headquarters for Pencor Communications, one of Carbon County's largest employers. The New Jersey Zinc Administration Building, still standing at 100 years old, houses the Palmerton Borough Police Department, the District Magistrate, and the Office on Aging. The Research Laboratory was purchased by the Palmerton Area School District and its interior has been reconfigured to accommodate Grades K-2.

Many of the commercial structures had glass store fronts and are largely made of brick. The bulk of the business district was built between 1900 and 1930. After this time there was a lull until newer development advanced on the east end of Delaware Avenue.

The densest commercial development was between the 100 and 300 blocks of Delaware Avenue, with sparser development eastward. There was an occasional house, but only two commercial businesses east of the 400 block noted in the *Silver Anniversary* book. The commercial buildings tend to be two stories or two-and-one-half stories. Most of the facades still retain their early or mid-century facades, and through the efforts of an active Chamber of Commerce there are few vacant storefronts. Many of these commercial buildings have distinctive forms of cornice decoration.

There were several banks located in the commercial district to accommodate the needs of a population that had grown to over 5,000 in the town's first decade. Some of these bank buildings still stand although their use has been transformed. The former Delaware Avenue home of the First National Bank of Palmerton, for example, was donated to the Palmerton Library. Still retaining its stately Classical Revival "bank" appearance, the building now serves the community and surrounding areas in a new role. Another outstanding example of a bank building with a new use is the Palmerton Savings and Trust building located on the southwest corner of Delaware Avenue and Third Street (Photo #26), which now houses a restaurant.

Education/Religion/Civic Buildings in Palmerton

Education is important to every town. There was one rural school present at Palmerton's founding. By 1923, a total of 4 schools had been added to the town, with expansions planned for two of them. Both the Delaware School on Delaware Avenue (Photo #1) and the Franklin School on Franklin Avenue were built around 1915, and expanded around 1925, with matching sections to double their size. A school was built around 1920 for the children of workers on the west end of town called the Hazard School. Finally, there is the S.S. Palmer High School (now

Palmerton Historic District
Name of Property

Carbon, PA
County and State

elementary) that stands at the southwest corner of Lafayette Avenue and Third Street. There is also a parochial school (St. John Neumann Regional School) built as part of the Sacred Heart Parish on Lafayette Avenue.

There are numerous churches located throughout Palmerton. Three of special note are on Lafayette Avenue - the Roman Catholic Sacred Heart Church at Lafayette and Third, St. John's Episcopal Church (commissioned by S. S. Palmer himself and designed by Henry Hardenbergh) at Lafayette and Fourth, and Holy Trinity Lutheran Church at the southeast corner of Lafayette and Fifth. The Little White Church, constructed in 1844, sits in the heart of town at Columbia and Third. It is now owned by the Palmerton Area Historical Society who restored it and maintain the building and its small adjacent cemetery. Another example of Palmerton's churches is Sts. Peter and Paul Greek Orthodox Church (Photo #4) on Church Street. It has onion domes, and was used extensively by the eastern European workers residing on the west side of town.

Also of religious significance in the historic district is the large cemetery located just north of Palmerton. It continues to be used by churches of various denominations in Palmerton, from Orthodox to Catholic to Lutheran. While it was first put to use before Palmerton's founding, it eventually became the final resting place for many of Palmerton's prominent citizens.

Many civic structures also remain in Palmerton. Some of these are the ethnic social clubs that were built by the workers of the town. Both the Sokol (Slovak) Hall (Photo #21) and the Hungarian Club are located on Lehigh Avenue. The Sokol Hall is on the south side of the 400 block, and has a false front. The Hungarian Club is on the north side of the 300 block of Lehigh Avenue. Both buildings continue to be active today as social gathering places.

Perhaps the most important civic structure in Palmerton is the Neighborhood House at 443 Delaware Avenue that still retains its early stucco walls and low-pitch roof. It was once home to many social and educational activities in the town, and home to the sociological staff that is discussed in Section Eight of this nomination. Today, it houses the borough offices. The lower level serves as a hostel for hikers coming into town from the Appalachian Trail and the upper level serves as archives for the Palmerton Area Historical Society. The building is also used for other civic functions such as senior citizens meetings.

Another civic resource is the Borough Park located on Delaware Avenue. It features a large bandstand that is home to Sunday concerts during the summer. It is also the site of monuments dedicated to veterans from the Revolutionary War era to date. It is a very important social and recreational resource in the community, and has been used by generations of Palmerton residents. In addition to the Memorial Park (discussed in detail above) located northwest of downtown on the west side of Third Street, the Borough Park serves as a community anchor

Industrial/Company

The New Jersey Zinc Company was the reason that Palmerton grew up where and how it did and the Company's presence continues to be felt in the town. While the west plant has been fully

Palmerton Historic District
Name of Property

Carbon, PA
County and State

dismantled and is currently a vacant lot, the east plant continues to produce zinc products today (See Figure #6). It is now owned by Horsehead Corporation. For almost 25 years, the Horsehead Community Development Fund, a non-profit foundation funded by the Horsehead company, has contributed more than \$4 million to support community activities.

Another component of the industrial history of Palmerton are the many railroad bridges and tracks of the Chestnut Ridge Railway. This rail line allowed NJZ to move goods and people across town, and connected them to the larger transportation networks to get their products into the market. All of the town's railroad bridges still stand today, crossing Mauch Chunk Road, Delaware Avenue, and Lehigh Avenue. The Palmerton train station, that for years served the vast Jersey Central rail line, is also extant on Mauch Chunk Road by the railroad bridge.

A lingering mark of the zinc industry's impact on Palmerton is the visual impact of the blighted slopes rising above the town, primarily on the south side of the district. Twentieth century pollution from the plants caused the vegetation on the slopes to be severely stunted or completely eradicated, resulting in a bare appearance. Environmental remediation continues and has made some progress in returning vegetation to the mountainsides.

Statement of Integrity

The Palmerton Historic District continues to retain integrity of Location, Design, Setting, Materials, Workmanship, Feeling and Association—all seven aspects of integrity. In particular, Palmerton retains integrity of Design and Setting. The town of Palmerton was planned by the Palmer Land Company, and dominated by the NJZ, whose workers, managers, researchers and executives were all housed within the town. The town was self-sufficient with a hospital, social services, schools, merchants, banks, and a myriad of social and athletic activities. Less skilled workers were located on Mauch Chunk Road, Princeton Avenue, and Edgemont Avenue in the early years and on Franklin and Lafayette Avenues in later years. Managers and researchers were found on Lafayette and Columbia Avenues. This stratified system of housing remains visible although the Palmerton community became more homogeneous and is no longer as dominated by a single company. Vistas down streets continue to maintain their historic character, with the intentional wide streets and tree plantings continuing along the street edge. By continuing to conform to many of the plans laid down by the Palmer Land Company around 1900, the town has retained its unique identity and strong overall integrity.

Palmerton also continues to retain integrity of materials. A large number of the houses in the district continue to be sided with wood shingles and retain slate roofs. These homes can be found on Franklin, Lafayette, and Columbia Avenues. Homes in the worker sections on both the east and west ends of the district exhibit a larger number of exterior material changes. Vinyl and aluminum siding has often been added, and many workmen's houses were slightly enlarged with rear porch enclosures or extensions. Because these houses were initially built so small (bathrooms were originally on the back porch) many houses have had their front porches enclosed to make extra living space within the house. On a few rare occasions, second stories were added to houses. Any of these houses with additional stories were considered non-

Palmerton Historic District
Name of Property

Carbon, PA
County and State

contributing to the historic district, as the one-story low-pitched roof rhythm of the streetscape was so distinct and notable.

Like many towns, Palmerton has lost a few of its early important buildings, but most have been retained. Three losses of particular note are the original fire house on Delaware Avenue, the bath house in the workers' area on the west side of town, and the Horsehead Inn. The latter is most significant because it was one of the buildings first designed by William Stone and erected in the first few years of Palmerton's existence. It served to house visiting dignitaries and executives and some of the Company's unmarried engineers and scientists. However, the overall integrity of the district is quite high and continues to convey the significance of Palmerton as an early 20th century planned manufacturing town.

Returned

Palmerton Historic District
Name of Property

Carbon, PA
County and State

8. Statement of Significance

Applicable National Register Criteria (Mark "x" in one or more boxes for the criteria qualifying the property for National Register listing.)

- A. Property is associated with events that have made a significant contribution to the broad patterns of our history.
- B. Property is associated with the lives of persons significant in our past.
- C. Property embodies the distinctive characteristics of a type, period, or method of construction or represents the work of a master, or possesses high artistic values, or represents a significant and distinguishable entity whose components lack individual distinction.
- D. Property has yielded, or is likely to yield, information important in prehistory or history.

Criteria Considerations (Mark "x" in all the boxes that apply.)

- A. Owned by a religious institution or used for religious purposes
- B. Removed from its original location
- C. A birthplace or grave
- D. A cemetery
- E. A reconstructed building, object, or structure
- F. A commemorative property
- G. Less than 50 years old or achieving significance within the past 50 years

Areas of Significance: Community Planning and Development

Period of Significance: c.1898-1962

Significant Dates: 1898; 1912

Significant Person: NA

Cultural Affiliation: NA

Architect/Builder: Stone, William; Hardenbergh, Henry; Don and Demming

Palmerton Historic District
Name of Property

Carbon, PA
County and State

Statement of Significance Summary Paragraph (Provide a summary paragraph that includes level of significance, applicable criteria, justification for the period of significance, and any applicable criteria considerations.)

The Palmerton Historic District is being nominated under Criterion A in the area of Community Planning and Development. It is nominated with local significance, and a period of significance from 1898-1962. The town of Palmerton was largely designed and laid out under the direction of Stephen Squires Palmer, President of the New Jersey Zinc Company (NJZ), and his staff. The town continued to be controlled by the NJZ for much of the 20th century, and later development and growth continued to be influenced by decisions and plans laid early in Palmerton's existence. Palmerton's resources reflect how the company attempted to meet the needs of its work force, including health care, sanitation, education, community programs, and affordable home ownership. Taken as a whole, Palmerton exemplifies a "new" company town that was heavily influenced by its single industry, and one that to this day retains the physical evidence of the leadership of the New Jersey Zinc Company and its president Stephen Palmer.

As was common in late 19th and early 20th century "new" company towns, The New Jersey Zinc Company exercised control over how the town would be constructed and where employees would live. In Palmerton, homes for less skilled immigrant workers were modest and could be found on both the west and east ends of town near the two processing plants. The central portion of town was built to accommodate foremen, plant supervisors, and others such as hoteliers, merchants, and store clerks. Finally, on the north side of town a rustic, 51-acre park-like residential setting was intended for plant managers, executives, and business professionals.

Narrative Statement of Significance (Provide at least one paragraph for each area of significance.)

General History of Palmerton

In the late 19th century, the area that would become Palmerton was rural and used primarily for agriculture. Carbon County is in a region of Pennsylvania that was not a premier agricultural producer, but consisted of mostly diversified farms supplying communities linked to the coal industry and later the Pocono resorts.

The early twentieth century saw many corporate consolidations taking place in a range of industries. Some industries, such as the coal industry, strove to achieve vertical integration, owning the production, distribution, and sales of their goods. Other industries grew through the acquisition of competing companies. This is the case with the zinc industry. In the zinc industry's beginning, there were many different companies, all with their own patents and ways of producing finished products from zinc ores.⁷ Through acquisitions, in the later part of the 19th century, New Jersey Zinc was becoming an industry power.

⁷ Smokestacks, 202-203.

Palmerton Historic District
Name of Property

Carbon, PA
County and State

By the time Palmerton was founded in 1898, New Jersey Zinc had acquired "Passaic Zinc Company, Samuel Wetherill's Lehigh Zinc and Iron Company, the Mineral Point Zinc Company, the Empire Zinc Company, the Bertha Mineral Company, and the Friedensville Zinc Company."⁸ Some of the mines and companies continued to produce ore for The New Jersey Zinc Company, while others were nearly exhausted and were shuttered. This consolidation is what led New Jersey Zinc to look for one place that they could move the majority of their processing facilities into one location. NJZ realized it could effect cost savings by consolidating its operations, and Palmerton was chosen as the site for the new "Zinc City." The two plants in Palmerton became the largest in New Jersey Zinc's holdings. In fact, more tons of zinc products were made at Palmerton than at any other zinc plant in the world.⁹

Beginning in 1896, large land purchases of mostly farmland or open space were made in Lower Towamensing Township that paved the way for the development of Palmerton. In 1898, an NJZ subsidiary, the Palmer Land Company, was created with Stephen Squires Palmer, president of New Jersey Zinc, as its president.¹⁰ On July 3rd, 1898, ground was broken on Lehigh Avenue, the first residential street in the town. As the town was laid out, the east-west streets were named for eastern universities such as Lehigh, Franklin, Lafayette, Columbia and Princeton. The town was placed on Post Office maps in June 1900, just two years after its founding.¹¹

The Palmer Land Company was instrumental in defining the growth of the town named after its president. One way was to facilitate home ownership. To do this, a buyer had to put 10% of the value down, and would pay in installments for the next ten years, finally achieving full ownership of the house. The first contract of this kind was signed in July of 1905. After the Borough of Palmerton was incorporated in 1912, the Company began to relax some of its control. To this end, the Palmerton Building and Loan Association was formed to continue some of the work of the Palmer Land Company.

Between 1898 and 1901, almost 200 buildings were constructed in Palmerton. The first town school was constructed in 1901 on Franklin Avenue, and still stands today. In the first decade of the 20th century, land was set aside for two important areas in Palmerton. One of these is the nine-acre community park that graces the center of town. This park was originally maintained by The New Jersey Zinc Company for the use of its employees and the beauty of the town.¹² The other large section of land which was set aside was what would become Residence Park for the homes of plant managers.

In 1908 the Company constructed the first hospital in Carbon County and in 1910, construction was begun on the Company's east plant. It was also in this year that a train station was built in

⁸ Smokestacks, 203.

⁹ Personal Interview with Betsy Burnhauser.

¹⁰ Silver Anniversary, 13.

¹¹ Hawk, 10/14/1982

¹² Wagner Thesis, 38

Palmerton Historic District
Name of Property

Carbon, PA
County and State

Palmerton. The station and many of the town's rail lines and bridges continue to be seen around Palmerton. This allowed passenger service across town to the east plant, as well as wider connections across the commonwealth. In 1911, the Neighborhood House was opened in Palmerton. This building was provided by The New Jersey Zinc Company as a place for workers and their children to learn and advance themselves. The county's first kindergarten was located in the Palmerton Neighborhood House.

Between 1913 and 1916 a large building project was undertaken on Mauch Chunk Road and Princeton and Edgemont Avenues. Housing was needed for the workers at the west plant and many small, vernacular houses were constructed. These houses were made up of four square rooms (1 kitchen, 2 bedrooms and 1 parlor), with a toilet on the back porch. Initially, there were no individual bathing facilities, and a community bath house was provided for these residents. The total number of houses built during these years was more than 335.

As The New Jersey Zinc Company grew, it moved its administrative offices out of the plants and into a prominent position in the center of town. At the corner of Delaware Avenue and 4th Street, an administration building was erected in 1914. This was followed just a few years later by the Central Research Laboratories, completed in 1919. The goal of the Research Lab was to allow for experimentation to improve the zinc smelting process and to find additional industrial uses for zinc. In 1918, the New Jersey Zinc Company's staff of researchers numbered 140 men.¹³

Between 1919 and 1930, development in Palmerton slowed. Of particular note during this period was the construction of S.S. Palmer High School in 1923. This was accomplished by the community in partnership with the zinc company, which gave \$150,000 toward the school's construction. This was done with the understanding that the school be named in memory of the town's namesake, Stephen Squires Palmer.

Starting in 1929, the Great Depression further reduced the town's expansion and the company's output. During the following decade and well ahead of the days of federal unemployment pay, the Company helped its employees and at the same time maintained a stable workforce by providing them with a few days' work each week depending on the employee's family size.¹⁴

During both World War I and World War II, zinc production expanded because of the federal government's use of the metal, and during these times the town was less impacted by the national economy and more impacted by its absent hometown boys. After World War II, town expansion continued, now focused mainly in the northeastern section of the town.

By the 1960s the two plants were beginning to show their 50+ years of age. Modernization efforts were undertaken, and soon after employee reductions began. By 1980, NJZ company employment had dropped by almost one half to 1,500 workers.¹⁵ New technology, global

¹³ Mining Engineering, December 1953.

¹⁴ Golden Jubilee, 19.

¹⁵ Palmerton Centennial, 9.

Palmerton Historic District
Name of Property

Carbon, PA
County and State

competition, and strengthened environmental regulations continued to take a toll on the Company's operations, and downsizing has continued to the present day with fewer than 200 employees still engaged in zinc operations in Palmerton.

In 1981 the mountains across the Aquashicola Creek and Lehigh River from the town were taken into the Superfund program administered by the EPA. This has meant years of attempts to clean up the barren hillsides and prevent erosion through the introduction of various species of grass.¹⁶ Today Palmerton has taken on a new life as a "bedroom community" to the Greater Lehigh Valley. Smaller industrial businesses have replaced the large smelting operations of New Jersey Zinc. While it is unlikely that the founders of Palmerton realized it, they would have a lasting effect on the town they created.

Statement of Significance

The Evolution of Industrial Community Planning in the United States

The first planned industrial towns were built early in United States history. These first towns were part of the weaving industry in the northeast. The towns struggled with several competing ideas of how to structure the towns they inhabited around their businesses. At the time, there were three proposed systems for an "ideal" industrial town. These systems were the Jeffersonian, Hamiltonian, and Slater systems. The Jeffersonian system focused on the sociology and the people of the town. The Hamiltonian system focused on the importance of the business to the town. Finally, the Slater system strove to adapt policies and practices from industrial towns in Great Britain to the United States. All three of these systems continued to compete throughout the early 19th century.

The first recognized industrial town in the United States was Lowell, Massachusetts. This town's construction in 1821 was the beginning of the corporate city. While Lowell's town was built under the supervision of an architect, it was not a true urban city. Instead, Lowell was a town that grew up around the requirements of the industry, in this case the need for running water.²⁰ Lowell exhibited a few firsts for American corporate towns. One particular first in Lowell was the provision of housing for its largely female workforce. The industrialists governing Lowell did this because it was in the best interests for their business. In order to maintain the labor pool of farm-girls coming to work at Lowell they needed to provide a semblance of a controlled, moral atmosphere which was achieved through company boardinghouses.^{21 22}

¹⁶ Palmerton Archives, Palmerton Environmental, Newspaper clipping.

¹⁹ Margaret Crawford, *Building the Workingman's Paradise: The Design of American Company Towns* (New York: Verso, 1995), 12.

²⁰ Crawford, *Workingman's Paradise*, 22-23.

²¹ Crawford, *Workingman's Paradise*, 25.

²² John W. Reps, *The Making of Urban America: A History of City Planning in the United States* (Princeton: Princeton University Press, 1965), 415.

Palmerton Historic District
Name of Property

Carbon, PA
County and State

From the beginnings of the industrial city separation of workers of various skill levels was seen. In Lowell, this housing hierarchy meant that:

the owners, corporate investors, lived elsewhere; a small number of resident executives occupied the area closest to the town, dominated by Kirk Boott's [town planner] large house; workers lived in the sector adjacent to the mill, divided between rectangular blocks of houses for skilled workers and their families and boarding houses for the mill girls. Each block included a foreman's house, to insure continued supervision of the workers.²³

This pattern of industrial town development continued into the mid-19th century. After the Civil War, the practice of paternalism began to grow in industrial towns.

Seemingly, the goal of industrial paternalism was to improve the lives of workers who are giving their hard labor to their employer. However, often businessmen's reasons were pragmatic.. "Popular programs focused on improving the employees' physical well-being. Hospitals, health insurance, and better housing were portrayed as essentially self-serving measures designed to increase productivity. Descriptions of these programs underlined the employer's concern with the worker's productivity rather than their comfort. Healthy workers translated directly into less absenteeism from sickness."²⁴ Chief among these was the need for good housing. Businessmen knew that to attract a high quality worker, they needed to have a good place to live, for a reasonable amount of money.²⁵ While not always undertaken with the workers in mind, these paternalistic programs did provide uplift to workers around the turn of the 20th century.

The model corporate town that embodied paternalism was Pullman, Illinois. Pullman was built as an industrial town dedicated to the manufacture of George Pullman's sleeping cars for the railroads. The town was named after the company founder, and he had a lot of control over most of the town. In Pullman, residents did not control the buildings in which they lived. Pullman's paternalism carried over from constructing houses for workers into continuing ownership and maintenance of the houses. While provided with decent housing, it also made workers feel as though they lacked a place that was their own. One of the greatest lessons that other corporations took away from Pullman's example was that home ownership was an important part of having a stable, reliable workforce at hand. By 1883, Pullman himself was having misgivings about the effectiveness of the industrial town that he had created.²⁶

All of the many experiments in earlier industrial towns led to the creation of so-called "new company towns" in the late 19th and early 20th centuries. These towns strove to learn from their predecessors about the best ways to deal with workers and keep them content in an industrial

²³ Crawford, *Workingman's Paradise*, 26.

²⁴ Crawford, *Workingman's Paradise*, 32.

²⁵ Crawford, *Workingman's Paradise*, 35.

²⁶ Crawford, *Workingman's Paradise*, 38-43.

Palmerton Historic District
Name of Property

Carbon, PA
County and State

town. Palmerton itself is an example of these “new” company towns. The towns aimed to balance the needs of the workers and the needs of industry through some forms of paternalism, but to limit that paternalism so as not to be overbearing. Another name for the practices of this era is welfare capitalism.²⁷

There were many different ways that US corporations tried to improve their relations with their workers. One was through learning the lessons of Pullman. Workers needed to have a stake in their company town, and so home ownership was key. In Gary, Indian, the US Steel Corporation made the step of setting up an independent land company to sell housing to workers.²⁸ Reformers of the Progressive Era also extolled the virtues of home ownership in company towns. “E.R. L. Gould hoped that single family dwellings in suburban surroundings would transmit the values of middle-class America to workers and immigrants.”²⁹ Corporations also saw it as important to provide services to the community as early as possible, before local boards could take them over. This was done in Barberton, Ohio as early as 1891.³⁰

During this era, corporations began to get to know their workers. One step they took was to hire welfare secretaries. The welfare secretary was the “one who can devote his whole time to become acquainted with the employees and promoting their general welfare; one who looks after sanitary conditions, seeks to increase the general intelligence, fosters a healthful social life and strives to improve the general morale.”³¹ These workers were often of either sex and made it their point to communicate with management about what problems the workers were having. This allowed the workers to be heard, and corporations to know what they were doing right, and what they were doing wrong. Welfare programs’ greatest goal was that of social harmony.

An important part of understanding the inherent conflicts between workers and corporations is seen through the spaces they inhabit and create. This is what Andrew Herrod describes in the first chapter of *Company Towns in the Americas*. He refers to spatial engineering, or, “the deliberate manipulation of the landscape – for purposes of social engineering.”³² This social engineering was sometimes done to exert control or keep the peace. While company managers strove to create a place that would be the most profitable for them, they were eventually changed by that place. While workers were subjected to a planned environment meant to control them they often also created new spaces that were theirs, and in that way subverted the intentions of managers.

²⁷ Oliver J. Dinius and Angela Vergara, ed., *Company Towns in the Americas: Landscape, Power, and Working-Class Communities* (Athens: University of Georgia Press, 2011), 3.

²⁸ Crawford, *Workingman's Paradise*, 44.

²⁹ Crawford, *Workingman's Paradise*, 59.

³⁰ Reys, *Urban America*, 424.

³¹ Crawford, *Workingman's Paradise*, 48-49.

³² Andrew Herrod, “Social Engineering through Spatial Engineering: Company Towns and the Geographical Imagination,” in *Company Towns in the Americas: Landscape, Power, and Working-Class Communities*, ed. Oliver J. Dinius and Angela Vergara (Athens: University of Georgia Press, 2011), 21.

Palmerton Historic District
Name of Property

Carbon, PA
County and State

Around the turn of the 20th century, architects and engineers began to become more involved with planning company towns. As Jon Peterson writes in *The Birth of City Planning*, "Never before in the nation's history had there existed an organized field of public endeavor devoted to the overall shaping of the physical city."³³ One example of this is Frederick Law Olmstead, whose firm got involved in planning several industrial towns across the United States at the turn of the century. One of these was Vandergrift, Pennsylvania. There were several schools of thought when it came to planning an industrial town. One of those was espoused by engineers and focused on access to public utilities and the general layout of lots on a grid. Another was supported by architects, and focused on spacing, mass, and the importance of everything from setbacks to building heights and how they affected the beauty of the town. Economists were only interested in the plan of the town in as much as it affected worker productivity.³⁴ Many towns ended up being a blend of at least two of these approaches. Palmerton primarily mixes aspects of the engineer and economist systems, with architecture representing what was common in the era.

While engineers and planners were increasingly involved in the planning of company towns, companies often chose to ignore their advice whenever they saw fit. "They did not hesitate to ignore, alter, or abandon their designers' plans if they strained budgets or challenged conventions too radically."³⁵ As planners became involved in the creation of industrial towns, planning gained prominence as a profession. In 1915, the National Housing Association had sessions at its conference dealing with specifically industrial housing and planning issues. Also, in 1918, *Architectural Forum* published an article titled, "The Architect and Industrial Housing."³⁶

After WWII and the federally-sponsored industrial towns created for war-time needs, the idea of a town built by a company, and largely controlled by them, began to wane. Industrial enclaves continued to thrive within cities, but with the advent of the car, a localized community at the gates of the industrial plant was no longer needed, or necessarily desired, by American industry.

Palmerton as a "New" Company Town

There are many features of Palmerton that illustrate its role as a model company town. A few of these are the level of planning that went into the layout and design of the town, the focus on providing quality housing for company workers, and the sociological attempts by New Jersey Zinc to connect with its workers. The New Jersey Zinc Company (NJZ) took the lead in planning for the town of Palmerton. This company oversaw the creation of the plan, and chose the site for the town that would become the "Zinc City." This was possible because the last decade of the 19th century had been quite prosperous for many companies, and allowed for the

³³ City Planning, xv.

³⁴ Herbert L. Marx, ed., *Community Planning* (New York, The H. W. Wilson Company, 1956), 72-73.

³⁵ Crawford, *Workingman's Paradise*, 79.

³⁶ Crawford, *Workingman's Paradise*, 159.

Palmerton Historic District
Name of Property

Carbon, PA
County and State

consolidation of zinc interests from around the country.³⁷ Planning was increasingly seen as a means of creating a stable community and with it a stable workforce.. In *The Birth of City Planning* it was stated:

The new citizenship ideal was an abstract and demanding ethic. Each and every urban resident – business owner and laborer alike – was asked to become part of an ever-vigilant, citizen community. Although clearly unattainable, the new civic ideal transcended class and ethnic division, not to mention vested economic interests commonplace to a market-based society.³⁸

This is clearly evident in Palmerton. As the company worked for the interests of its citizens, it also benefitted itself. The zinc company anticipated that home ownership would prompt everyone, from the least skilled laborer to upper management, to be vested in the interests of the community.

Planning in Palmerton

The town of Palmerton was largely an agricultural area and swamp or wetlands when NJZ decided to turn it into its key site and town for the smelting of zinc ores. The land was purchased in large lots, the largest from Samuel Wetherill. Wetherill's local zinc company in South Bethlehem was purchased by New Jersey Zinc early in the 1890s as part of an industry-wide consolidation effort.³⁹ The Palmer Land Company, a subsidiary of NJZ, was formed in 1898 with Stephen Squires Palmer as its president. It was the Palmer Land Company that took control of the property that would become the town, hired engineers to lay out the town and the architects to design and build the first houses in town.

The town's layout and design was done by several engineers, the most prominent of which was Harrison Blunt. Blunt was an assistant to the main agent of the Palmer Land Company, and set about the task of planning the town.⁴⁰ All plans for the town had to go through Stephen Squires Palmer, and there were several drafts before the one that influences the town today was decided upon.⁴¹ One early draft was used as a promotion and recruiting tool by the Palmer Land Company. While most of the town appears the same in the ad, there are a few noticeable differences. The first is that Residence Park is found as a smaller square area, rather than the circular area seen from today's aerials. Another important difference is the assumed town growth in the plan. There are two additional streets north of Harvard Avenue labeled Carlisle Avenue and Dartmouth Avenue (See Figure #7).

³⁷ City Planning, 108.

³⁸ City Planning, 100.

³⁹ Silver Anniversary

⁴⁰ Smokestacks, 207

⁴¹ Silver Anniversary, 15. Several copies of different drafts can be seen in the Palmerton Historical Society's archives. While none contain the signature of Stephen Squires Palmer, all were likely seen by him.

Palmerton Historic District
Name of Property

Carbon, PA
County and State

The earliest plan for the town from 1899 includes a layout for Residence Park. It is depicted with walkways forming a beautiful pattern, and lots are laid out across the town in a tight and regular fashion. A notable difference between this early plan and later plans is that it doesn't show the slightly later developments for less-skilled immigrant workers that would be located on the far east and west sections of the town nearest the plants (See Figure #8). The town was originally conceived with mid-level workers in mind. However, the Company quickly saw the need for quality worker housing near the plants on either end of town as immigrant populations swelled.

In many ways, Palmerton is a good example of the spatial engineering conceived by Andrew Herrod. The company influence on the town created a very specific plan that divided the community along lines of class and labor. This is played out in several ways. First, there is the hierarchy created in housing, specifically using the hillside above town to create a stratified town. Those with more responsible positions were located above those with fewer skills. This was undoubtedly a deliberate decision by Blunt and the NJZ management. Not only were the Company's managers above the other workers, they were further removed from the grime of factory life.

Another way that spatial engineering can be seen in Palmerton is in the mass construction of worker housing around the two plants. These houses were effective at providing for the basic needs for workers, while keeping them near their place of employment. Over time, the spatial engineering undertaken by the company began to be overcome by the daily life of the many residents of town. Workers established their ethnic clubs and churches, claiming spaces of prominence and building structures of prominence. New Jersey Zinc began to provide access to schooling and more social services to its workers. All of this wrought further changes in the town landscape, producing a very vibrant and very successful town.⁴²

Harrison Blunt's importance in Palmerton is not to be understated. Not only was he a competent engineer hired from New York City to do planning for NJZinc, he also became an extremely influential man in the town. Blunt was hired as early as 1899, and by 1923, at the town's silver anniversary, his influences were widely felt. Among his greatest achievements was Palmerton's sewer and sewage treatment system that put Palmerton in the forefront of similar communities in the area.⁴³ Just a partial list of Blunt's other jobs is extensive. He was the secretary for the Silver Anniversary's general committee, as well as the secretary for the Palmerton Board of Trade.⁴⁴ Of the greatest importance at this time, Blunt was the superintendent of the Palmer Water Company, as well as the agent for the Palmer Land Company.⁴⁵ With all of these leadership positions Blunt's influence, and thus NJZ's, was felt throughout Palmerton.

⁴² Herrod, *Company Towns in the Americas*, 21-25.

⁴³ Silver Anniversary, 17.

⁴⁴ Silver Anniversary, 176, 160.

⁴⁵ Silver Anniversary, 80, 154.

Palmerton Historic District
Name of Property

Carbon, PA
County and State

As part of the town's plan, aesthetic appeal was kept in mind. From the beginning, there were several things done to create a pleasant town. First, a park was set aside in the center of town. The park was bisected by a tranquil stream, planted with many trees, cut through with paths, and boasted a bandstand that is used to this day by the community for concerts and celebrations.

Also keeping the town's aesthetics in mind, streets were made wide through most of the town. In particular, Delaware Avenue was allotted 60 feet of width for the road, with 15 additional feet on either side for sidewalks.⁴⁶ Grading was done by the Palmer Land Company, and was started first on Lehigh Avenue. Over the years, some town beautification was done by local government committees. In 1918, a shade tree commission was assembled. This commission decided what types of trees would be planted on each street. Some of Palmerton's streets retain their tree-lined streets today (See Figure #9).

In the 1940s further beautification was undertaken by the town and the company in the form of a recreational park located northwest of town on Third Street. It was done with cooperatively, but heavily controlled by NJZ. Palmerton residents were able to raise \$45,000 toward the park project.⁴⁷ The Company, on the other hand, donated \$75,000 and had one of its company engineers make the plans for the park and supervise its construction.⁴⁸ The park opened on Memorial Day in 1947 and commemorated the local veterans who had served or died in World Wars I and II.⁴⁹ The Park is described as

“In addition to the pool, other features of the Park are a picnic area with two pavilions, a nature trail, a softball field (also used as an ice-skating rink during the winter), and two tennis courts. Within the fenced area enclosing the pool are a basketball half-court, volley-ball court, and young children's swings and see-saws. An 1800 square foot bathhouse, office and refreshment stand were added a year or so after the pool opened.⁵⁰”

This is a very good example of how the company continued to support the town of Palmerton after WWII, donating both money and talent to local projects and continuing to influence the appearance of the town. Memorial Park is larger and more attractive today largely due to the continuing influence of the Company through the years.

There are a several services that are important to all towns. Among these are water and sewer pipes, electric current, and trash collection. In Palmerton, the bulk of these services were provided by NJZ until the borough's incorporation, and then transferred to community hands as the necessary money was in place to take over. For example, until 1912, the Palmer Land Company handled all garbage collection, and the Palmer Water Company (founded in 1899,

⁴⁶ Smokestacks, 207

⁴⁷ Centennial, 185.

⁴⁸ Centennial, 185.

⁴⁹ Centennial, 184.

⁵⁰ Centennial, 185.

Palmerton Historic District
Name of Property

Carbon, PA
County and State

again with Stephen Squires Palmer as president) handled the town's flow of water.⁵¹ Subsidiaries of NJZ even retained control of the telephone system and sewage disposal systems until 1955.⁵²

Another important part of planning any town is providing for the people's water needs. As written in *Smokestacks and Black Diamonds*, "By a power of eminent domain the Palmer Water Company acquired the rights to all the waters of the Pohopoco Creek at Parryville, and began the process of laying four miles of thirty-inch pipe to the town, and many more miles of distributing water mains in the new settlement itself."⁵³

It is taken for granted in the present that a town has to plan for what to do with their sewage. However, this was not the case in 1898. But, in a forward-thinking move waste disposal was planned into the town. Four filter beds were installed on the southern end of town. They were later moved to the northwestern part of town. All of the work on the sewage disposal service was again handled by Mr. Blunt.

While the majority of town planning and infrastructure was handled by NJZ employees, local governance itself began to take control of these facilities after 1912, the year of its incorporation. One example of this is the Palmerton Lighting Company. When electricity was first brought to Palmerton in 1900, it was taken from the New Jersey Zinc Plant with lines to several homes in Residence Park and to the Horsehead Inn. At this time, the Palmer Land Company was in charge of the town's electricity. Some homes were built with wiring already in them and they were inspected by engineer H. N. Blunt.⁵⁴ In 1912, the Palmer Land Company sold off their electricity interests to the newly formed Palmerton Lighting Company. By 1923 the Palmerton Lighting Company had 1,550 subscribers, and was an important public facility for the town.⁵⁵

While the NJZ Company divested itself of some of its infrastructure obligations after World War II, company employees and the company itself continued to maintain a level of control over the town's development. In the town's centennial anniversary book, written in 1998, it reads, "For many years the New Jersey Zinc Company was a dominant but paternalistic force in Palmerton. Starting in the 1940s the Company began divesting itself of the electrical power, telephone and sewage disposal services, which had made Palmerton the envy of other communities." However, it continues in the next paragraph: "While the local company executives were accountable to corporate headquarters in New York, they had significant influence on the Palmerton operation and in borough affairs. This situation prevailed for the betterment of the local plant and community until the 1960s."⁵⁶

⁵¹ Hawk, 10/14/1982.

⁵² Golden Jubilee, 21.

⁵³ Smokestacks, 207.

⁵⁴ Silver Anniversary, 66.

⁵⁵ Silver Anniversary, 67.

⁵⁶ Palmerton Centennial, 47.

Palmerton Historic District
Name of Property

Carbon, PA
County and State

While these quotes show the general trends of continued company influence, there is one particular place that the control of the company easily remained visible. That is in the *Golden Jubilee of the Incorporation of the Borough of Palmerton Pennsylvania*. Printed in 1962, the book contains lists of borough offices and who held that office in 1962. Page 28 gives a list of the several borough engineers that worked for the betterment of Palmerton since its founding in 1912. First is listed the Palmer Land Company, Real Estate Division of The New Jersey Zinc Company from 1913-1914. In the first four months of 1915, the borough hired S. H. Kupp as borough engineer. In 1915 the borough engineer again became the Palmer Land Company, and it remained as such through the book's publication in 1962.⁵⁸

Through their holding of public offices, as well as through more concrete controls, NJZ and its staff continued to influence the town's development into the 1960s. One late example of the zinc company's control is found in Residence Park. Because these homes were designed for company management, NJZ had a great interest in keeping the area in particularly good repair. Therefore, the zinc company continued to retain the property rights of the streets in Residence Park, until 1961 when they were finally dedicated to the care of the town.⁵⁹

Housing in Palmerton

When the town was ready for the beginnings of housing development, famed New York architect William Stone was hired. He was hired to design and build the first fifty workers' houses and the Horsehead Inn. While the Horsehead Inn has been lost to redevelopment, many of the houses designed by Stone can be seen around Palmerton. They were not built in one area, but were spread throughout the town on Lafayette Avenue, Delaware Avenue and Lehigh Avenue, with the majority of early examples being on Lehigh Avenue. The earliest housing designed by Stone already began to lay out the hierarchy for the town. Four houses were constructed for company managers in Residence Park. These sat at the top of the ridge on the north side of town, and looked down over all the houses below. Mid-level workers were housed on Lafayette Avenue. A combination of individual houses and double houses in the 100 and 200 blocks were built for these workers. Finally, the lowest-level workers were housed on Delaware and Lehigh Avenues.

This hierarchy in housing continued to be further reinforced as worker homes were concentrated near the zinc plants. Company managers were granted lots on higher ground further from industrial grime. Another place the company made its hierarchy known was in street names. Local Pennsylvania college names were used for most of the town, but more illustrious schools like Princeton, Harvard and Columbia had streets in and around Residence Park.

The plant operations at Palmerton were highly productive and quickly drew workers from many nations looking for a job. The first plant was constructed west of town between the Lehigh River and Mauch Chunk Road. It is said that Palmerton was at one time home to more than forty different ethnic groups. These workers were looking for affordable housing, and in 1911 New Jersey Zinc began to provide. Prior to this time, workers were often stationed in town in row

⁵⁸ Golden Jubilee, 28.

⁵⁹ Golden Jubilee, 16.

Palmerton Historic District
Name of Property

Carbon, PA
County and State

houses or boarding houses. As is the case with immigrants today, many sent money back to their families in Europe often with intent to return "home" in the future. The construction of family housing may have caused this intent to change for many of the immigrants.

Beginning in 1911, and continuing for several years, the Company erected hundreds of houses for its workers. In particular, the company encouraged the development of single-family houses for their workers. As a "new" company town, this was not surprising. The company hoped that by encouraging investment in the local community it could both maintain stability and provide uplift to its workers. These workers' houses lacked bathing facilities, and so New Jersey Zinc built a bath house on Princeton Avenue where workers could use a company-issued coupon book to get a towel and soap for bathing..⁶⁰

It is important to understand how the company encouraged the growth of the town and home ownership among its employees. The Palmer Land Company was key in making home ownership available to workers at the factory. This was done through a loan program. It was described as follows in *Smokestacks and Black Diamonds*:

Housing for workers was good, if sometimes in short supply in the early days. Moreover, New Jersey Zinc employees were encouraged by easy terms to own their own homes. The purchase process was begun by the payment of 10 percent of the cost of a house and lot, and the house plans were submitted to the purchaser for approval. After 35 percent of the cost had been paid, the worker acquired title to the house, while the company carried the mortgage for the remaining 65 percent. The term of such mortgages was five years, and the interest a nominal 4.4 percent.

If the buyer could not keep up the payments, he was able, under certain circumstances, to return the home to the company and receive most of his money back, minus allowances for repairs and depreciation.

Home ownership was very important to Palmer and the other executives of New Jersey Zinc. They hoped to encourage residents to be invested in the town and its upkeep. In 1923, the silver anniversary of the town's founding, 255 agreements had been made with the Palmer Land Company, encouraging the building of 393 houses.⁶¹ Advertisements from the Palmer Land Company had a particular emphasis on the importance of home ownership. One particular ad from the 1923 *Silver Anniversary* of the town reads:

No better place can be found to build a home than in a growing town where values do not decline and where the continuance of industry is assured.

⁶⁰ Personal Interview with Betsy Burnhauser.

⁶¹ Silver Anniversary, 23.

Palmerton Historic District
Name of Property

Carbon, PA
County and State

This is a young town, composed of young people. Why not make the most of the opportunities afforded you in building sites, proffered assistance and beautiful surroundings?

This company has long had a building agreement which makes it easy for employees of The New Jersey Zinc Co. (of Pa.) and subsidiary companies to build a home on the time payment plan.

For particulars consult H. N. Blunt, Agent

Palmer Land Company, Palmerton Savings & Trust Co. Building⁶²

In Palmerton, NJZ was trying hard not to make the mistakes that were made in Pullman, Illinois. It wanted its workers to have a greater stake in the community and not feel the resentment toward the company that was felt in Pullman.

Company Welfare Programs

In many ways Palmerton was a progressive community. The New Jersey Zinc Company approached its employees with a paternalistic air and attempted to do what they could for their employees before problems arose. One particular example of New Jersey Zinc's attempts at anticipating its employees' needs through a Company-sponsored sociological staff. This staff was located in the Neighborhood House at 443 Delaware Avenue. The sociological staff was involved in many activities in the town. One example is that sociological staff members would check in on workers who did not report to work for several days, confirming whether or not they were healthy, and getting them medical attention if necessary. When doing this, they called on another service of the town, the visiting nurse who would be called to a sick worker's house.⁶³ Another example of the work of the sociological staff deals with the vernacular workers' houses on the west end of town. Workers complained often of poor ventilation in the houses, which were only four rooms. With this in mind, several members of the sociological staff took up residence in one of these dwellings for a week. At the end of that time, the staff passed on the tips they had for improving ventilation in these small houses.⁶⁴

Another facility that benefitted the community was the Neighborhood House. The Neighborhood House on Delaware Avenue is the second building given that name. The first was located earlier on Lehigh Avenue. The staff of the Neighborhood house gave occasional reports, and the report from 1907-1909 is very enlightening about what the staff accomplished. According to the report the town had 2,000 inhabitants, with a particularly large number of Hungarians and Slavs.⁶⁵ The report states that, "[New Jersey Zinc] decided that corporation responsibility towards the human beings under their charge warranted the support of an

⁶² *Silver Anniversary*, 154.

⁶³ *Silver Jubilee*, 81

⁶⁴ *Fritzinger*, 56-72.

⁶⁵ *Neighborhood House*.

Palmerton Historic District
Name of Property

Carbon, PA
County and State

institution that would offer fuller opportunities of life to their workmen and their children.”⁶⁶ NJZ’s Neighborhood House hosted the first kindergarten in Carbon County, with 35 enrollees on the first day of offered classes, and 60 enrollees after just two weeks. Classes were offered not only to children, but to all community members. Classes were given in basketry, physical culture, stenography, and literature. In 1908, the Neighborhood House began to offer English classes for foreign-born workers.⁶⁷ All of these examples illustrate the different benefits that the community provided to its workers, largely funded and supported by NJZ.

NJZ also strove to look after its employees’ physical well-being. The company founded and funded Palmerton Hospital, which opened in 1908 with 11 beds, and was the first such facility in Carbon County; a second hospital in Carbon wasn’t built for another forty years. The first surgeon of the hospital was Dr. John Luther, who was also elected as Palmerton’s first burgess.⁶⁸ Again, this shows the links between company workers and local town control.

Education in Palmerton

Palmerton has a long history of education for its residents. The two-room school that predates the town is still extant, sitting on the lot of Saints Peter and Paul Greek Orthodox Church. The first school built after Palmerton’s founding is a brick building that continues to stand on Franklin Avenue. In the west end of town, where many of the immigrant population lived, a school building was built in 1920. This was the Hazard School, and it contained an extension office for the Sociological staff of the Neighborhood House which administered to the immigrant community there. Finally, in 1924, a new high school was built on the corner of 3rd Street and Lafayette Avenue. NJZ donated \$150,000 for this school, and their only caveat was that the new school be named in the memory of Stephen Squires Palmer. It continues in use today as an elementary school.⁶⁹ It is interesting that a school was named after the man who gave his name to Palmerton. Given the scholastic street names that were chosen for the town and his ties to the Princeton, New Jersey community, Palmer was likely a man who believed greatly in the value of education. While some companies chose street names to encourage patriotism, such as in Vandergrift, in Palmerton education was a clear focus.⁷⁰

Community in Palmerton

Similar to the coal fields in the early 20th century, the zinc industry provided low-skill jobs that attracted a large number of immigrants, which created a very diverse community. Because of that diversity there are a number of ethnic clubs in the town. One of these is the Sokol Hall, found on Lehigh Avenue. This hall, erected in 1912 and still in use a century later, was a place for the Slovak community to gather. There was a gym, bowling lanes, and other group meetings

⁶⁶ Neighborhood House.

⁶⁷ Neighborhood House.

⁶⁸ Unknown, “The Hospital at Palmerton,” May 1, 1926, Palmerton Area Historical Society Archives.

⁶⁹ Hawk, 10/14/1982.

⁷⁰ Capital’s Utopia, 84.

Palmerton Historic District
Name of Property

Carbon, PA
County and State

at their building. The Sokol Hall was even used as a playhouse where productions were done to raise money for various charities.⁷¹

Another ethnic club that opened in Palmerton was the Hungarian Club, which was founded in 1913. Its goals were very similar to the Sokol Hall, in providing a space for leisure and community among the Hungarian workers.⁷² Both of these clubs continue to function as community centers today. A few shop owners were focused primarily on foreign-born citizens of Palmerton. One of these was A. G. Lesko's general store and grocery, located at 351 Lehigh Avenue. An advertisement that Mr. Lesko published in 1923 reads,

"People come here from foreign countries leaving friends and old associations behind. Our foreign exchange and steamship agency have helped to keep many of these people in touch with the homeland. We have also served the people of Palmerton since 1914 with groceries, general merchandise and fresh and smoked meats and are pleased to have been of service to so many people."⁷³

For the many immigrants in Palmerton, shops like this were necessities. They were places of comfort in a foreign country. It is of note that records from the earliest days show that New Jersey Zinc paid its employees in cash — no scrip that had to be used at "the company store". This encouraged a culture of savings that exists to this day in Palmerton.

The ethnic make-up of the workforce was not a surprise to NJZ. The company and the town made a concerted effort to staff its factories with the many Eastern European workers who were arriving daily in New York. This can be seen in a publication from January of 1913. The publication is an advertisement put out for the town by the Citizen's Co-operative Association. It outlined all the benefits of living in Palmerton, and of working for New Jersey Zinc, including the public services provided, the availability of single-family houses, and the community facilities like churches and educational institutions. The pamphlet is short; after the two pages in English the next two pages are written in Hungarian, again extolling the benefits the town could provide. Many immigrants likely got their first introduction to the town through this advertisement, though it is impossible to know how many workers came to Palmerton because of it.⁷⁴

With so many new workers, and a quickly growing town, many shops were needed. The largest business district in Palmerton was built up on Delaware Avenue. However, some shop owners opened their doors on the side streets. There was a small collection of businesses at the corner of 5th and Franklin Streets. Three of these were Nothstein's Meat Market, Heimback's Garage and

⁷¹ Wagner Thesis, 68.

⁷² Silver Anniversary, 167.

⁷³ Silver Anniversary, 96.

⁷⁴ Unknown, *Palmerton: Carbon County, Pennsylvania* (Palmerton: The Citizen's Cooperative Association, 1913).

Palmerton Historic District
Name of Property

Carbon, PA
County and State

H. J. Stofflet, barber.⁷⁵ There were also a few shops at the corner of 4th and Lehigh Avenue. A few were Milkovic's Meat Market and Garin Bros. General Merchandise and Pool Parlor.⁷⁶ All of these shops helped to keep the city fed, clothed and at work. One other store of note was located at 248 Delaware Avenue. This was the Palmerton Supply Company. While this store was not company owned, it provided many of the supplies and food to the town's inhabitants in the early years. The store had agreements with the company that allowed workers to shop there on credit and have the money taken from their paychecks.⁷⁷

Comparisons

Vandergrift

One good comparison for Palmerton when looking at the level of planning involved in the community can be found in Vandergrift, Pennsylvania. The company that was behind the creation of Vandergrift was Apollo Iron and Steel. This company was relocating their manufacturing facilities, and chose to move to an area where they could design a new town.⁷⁸ A major part of the decision to move the facility was to create a place where Apollo Iron and Steel could get away from unionized workers. [It is of note that it took 60 years before New Jersey Zinc at Palmerton unionized under the Steelworkers. This might be seen as a reflection on the equitable relationship established between management and its employees through the years.] Apollo believed that by creating a community that encouraged their workers with home ownership, they could minimize labor disputes and obtain a good return from their employees.⁷⁹ To do the planning for the town, Apollo hired the firm of Olmstead, Olmstead, and Eliot in 1895.⁸⁰ This firm would create a master plan for the town.

There are similarities and differences between Vandergrift and Palmerton. One important similarity is in the choosing of a new site for a planned community. Many large industrial businesses were clearly looking for a way to centralize operations, and both Vandergrift and Palmerton show that building a new town specifically for one's company was a completely viable and regularly used method of industrial development in the late part of the 19th century. Even today, large corporations, such as Nissan and General Motors, choose remote locations such Smyrna and Spring Hill, Tennessee, to locate landmark plants. Population growth of 300% or more over a ten year period reflects the impact such moves have on attracting workers.

Another similarity is the distinction between where common laborers and company management would live. In Vandergrift this is seen in the curvilinear section of the town, with larger lots, set a little farther away from the main steelworks.⁸¹ While nearly all of the streets in Palmerton are

⁷⁵ Silver Anniversary, 124, 86.

⁷⁶ Silver Anniversary, 76, 134.

⁷⁷ Silver Anniversary, 130.

⁷⁸ Capital's Utopia, 75.

⁷⁹ Capital's Utopia, 75.

⁸⁰ Capital's Utopia, 76.

⁸¹ Capital's Utopia, 91.

Palmerton Historic District
Name of Property

Carbon, PA
County and State

rectilinear, there is still a section, located near to the West Plant, which was the first plant constructed, where the least expensive, worker housing was located. A difference between the two towns is that Vandergrift chose a design that included several small parks scattered throughout the housing area, while Palmerton's choice was a large centrally located, rectangular park.. Neither town ended up being built exactly to plan. In *Capital's Utopia*, Anne Mosher describes how George McMurry of Apollo fought with Olmstead, Olmstead, and Eliot over how to best execute the plan. There was a greater call for cheap housing, so Vandergrift Heights was added to the plan. Also, certain green spaces were carved up in a way that the landscape firm was not happy about.⁸² In Palmerton the early plans were not fully followed either. Residence Park did not retain the original square shape that was laid out for it. Palmerton did not quickly grow to its anticipated size, and so streets that existed "on paper" were not developed until decades later. However, this has proven to be an advantage rather than a failing.

While Vandergrift and Palmerton were both planned communities, one had the touch of a landscape architect and setting was very important, while the other was much more utilitarian. However, both communities are important as planned industrial towns of the late 19th and early 20th centuries.

American Viscose Company, Marcus Hook, Delaware County

Another good comparison to Palmerton is in Marcus Hook, Delaware County. The American Viscose Company first built a factory to produce synthetic fabrics in Marcus Hook in 1910. Between 1912 and 1913, most of the village across from the plant was constructed.⁸³ This community "was designed to be a community that the residents wanted to come home to every night, a place where they could feel comfortable, and a socially enjoyable place where they could raise and provide for their families."⁸⁴

In many ways this was the same motivation that NJZ operated under. It provided places of education, pleasant streets, healthcare, and recreational opportunities for its employees. One difference between NJZ's plan for Palmerton and American Viscose's plans for Viscose Village is the pedigree of planner that was employed. In the case of Viscose Village, the Philadelphia firm of Ballinger and Perrot was employed to do the designs.⁸⁵ In Palmerton's case, the planning for the town was done by professional engineers engaged by the Company. One possible reason for this latter approach is the large amount of planning required to develop a whole town with attendant amenities like Palmerton. In Viscose Village only 265 buildings were constructed, while more than 1,500 were built in Palmerton. In many ways this shows the enormity of NJZ's undertaking—they became the stewards of a much larger self-sufficient town.

⁸² *Capital's Utopia*, 93.

⁸³ Alan Higgins, *Viscose Village Historic Resource Survey Form*, Bureau for Historic Preservation, Harrisburg, PA, 15.

⁸⁴ Higgins, *Viscose Village*, 7.

⁸⁵ Higgins, *Viscose Village*, 7.

Palmerton Historic District
Name of Property

Carbon, PA
County and State

There are similarities between Palmerton and Viscose Village. One of the most prominent of these is the progressive nature of the developments. Both companies hoped to maintain a consistent and content workforce through the towns they created. In Viscose Village, this was done largely through a view toward aesthetics and providing basic services.⁸⁶ In Palmerton, the progressivism was seen even more socially through the health care, sanitation, and education systems and other avenues of enrichment for the employees. Workers were attracted by the company's housing program and social clubs, where they knew they would be welcomed by groups of their own ethnicity and where they could build a home and raise a family. Palmerton's approach to home ownership proved quite effective, perhaps more so than in Viscose Village which stayed under company control until 1949. Palmerton, in contrast, offered the ability to purchase new-built homes to its employees very early in its development.⁸⁷

Company towns of the late 19th and early 20th centuries were not built in a "cookie cutter" manner. Each was unique in its own way. However, it can be said that the planning and execution of Palmerton by the New Jersey Zinc Company, self-serving as it may have been to assure labor stability, demonstrated responsible corporate leadership that was often ahead of its peers and which is reflected today in the stability of the community and the pride of its citizens.

Returned

⁸⁶ Higgins, *Viscose Village*, 8.

⁸⁷ Higgins, *Viscose Village*, 14.

Palmerton Historic District
Name of Property

Carbon, PA
County and State

9. Major Bibliographical References

Bibliography (Cite the books, articles, and other sources used in preparing this form.)

- Centennial of the Founding of Palmerton, PA 1898-1998*. Lehighton: TN Printing, 1999.
- Crawford, Margaret. *Building the Workingman's Paradise: The Design of American Company Towns*. Verso: New York, 1995.
- Dinius, Oliver J. and Vergara, Angela, ed. *Company Towns in the Americas: Landscape, Power, and Working-Class Communities*. Athens: University of Georgia Press, 2011.
- Golden Jubilee of the Incorporation of the Borough of Palmerton, Pennsylvania*.
- Herrod, Andrew. "Social Engineering through Spatial Engineering: Company Towns and the Geographical Imagination." In *Company Towns in the Americas: Landscape, Power, and Working-Class Communities*, ed. Oliver J. Dinius and Angela Vergara, 21-44. Athens: University of Georgia Press, 2011.
- Higgins, Alan. *Viscose Village Historic Resource Survey Form*, Bureau for Historic Preservation, Harrisburg, PA.
- Marx, Herbert L., ed. *Community Planning*. The H. W. Wilson Company: New York, 1956.
- Mosher, Anne E. *Capital's Utopia: Vandergrift, Pennsylvania, 1855-1916*. Baltimore: Johns Hopkins University Press, 2004.
- Palmerton, Carbon County, Pennsylvania*. Palmerton: New Jersey Zinc Company (of PA), 1923.
- Palmerton Area Historical Society Archives, Palmerton, PA.
- Peterson, John A. *The Birth of City Planning in the United States, 1840-1917*. Baltimore: Johns Hopkins University Press, 2003.
- Reps, John W. *The Making of Urban America: A History of City Planning in the United States*. Princeton: Princeton University Press, 1965.
- Silver Anniversary of the Founding of Palmerton, PA*. Palmerton: Palmerton Printing Company, 1923.
- Silver Jubilee of the Incorporation of the Borough Of Palmerton, Pennsylvania*. Palmerton: Palmerton Printing Company, 1937.
- The First Hundred Years of the New Jersey Zinc Company*. New York, New Jersey Zinc Company, 1948.
- Unknown. *Palmerton: Carbon County, Pennsylvania*. Palmerton: The Citizen's Cooperative Association, 1913.

Previous documentation on file (NPS):

- preliminary determination of individual listing (36 CFR 67) has been requested
- previously listed in the National Register
- previously determined eligible by the National Register
- designated a National Historic Landmark
- recorded by Historic American Buildings Survey # _____
- recorded by Historic American Engineering Record # _____
- recorded by Historic American Landscape Survey # _____

Primary location of additional data:

- State Historic Preservation Office
- Other State agency

Palmerton Historic District
Name of Property

Carbon, PA
County and State

- Federal agency
- Local government
- University
- Other: Name of repository: _____

Historic Resources Survey Number (if assigned): NA

10. Geographical Data

Acreage of Property Approx. 1200
(Do not include previously listed resource acreage.)

UTM References
(Place additional UTM references on a continuation sheet.)

A	40-48.735N	75-36.979W
B	40-48.754N	75-34.667W
C	40-48.439N	75-34.631W
D	40-47.772N	75-36.984W
E	40-47.644N	75-38.323W
F	40-47.967N	75-38.174W
G	40-48.645N	75-37.386W

Returned

Verbal Boundary Description (Describe the boundaries of the property.)
See attached Map

Boundary Justification (Explain why the boundaries were selected.)
The boundary includes areas that were developed because of the town's expansion spurred by the zinc industry in Palmerton, taking in the larger portion of Palmerton borough, excluding the village of Hazard in the west, as well as portions of the borough which were constructed after 1962. The boundary takes in all of the portions of the town that were planned for in the town's early development, as well as a few resources that predated Palmerton's founding. The house on Marshall's Hill was not included because it predates the town, and separated from the town by a small trailer park. The boundary does cross the Aquashicola Creek, but only for the purpose of taking in the east zinc plant.

11. Form Prepared By

Name/title: Benjamin A. Harvey, Historic Preservation Consultant, with Palmerton Community input
Date: February, 2013
Street/number: 822 Cumberland Street
City/town: Little Rock **State:** AR **Zip:** 72202
email: benjamin.a.harvey@gmail.com

Palmerton Historic District
Name of Property

Carbon, PA
County and State

Additional Documentation

Submit the following items with the completed form:

- **Maps:** A USGS map or equivalent (7.5 or 15 minute series) indicating the property's location.
- **Sketch map for historic districts and properties having large acreage or numerous resources.** Key all photographs to this map.
- **Additional items:** (Check with the SHPO, TPO, or FPO for any additional items.)

Photographs

Submit clear and descriptive photographs. The size of each image must be 1600x1200 pixels (minimum), 3000x2000 preferred, at 300 ppi (pixels per inch) or larger. Key all photographs to the sketch map. Each photograph must be numbered and that number must correspond to the photograph number on the photo log. For simplicity, the name of the photographer, photo date, etc. may be listed once on the photograph log and doesn't need to be labeled on every photograph.

Photo Log

Name of Property: Palmerton Historic District
City or Vicinity: Palmerton
County: Carbon State: PA
Photographer: Ben Harvey
Date Photographed: 2011

Description of Photograph(s) and number, include description of view indicating direction of camera:

1. 140 Delaware Avenue, Delaware Avenue School, facing south
2. South side 400 block of Lafayette Avenue, facing southwest
3. One of the first 50 houses constructed in Palmerton, 224 Lafayette Avenue, facing south
4. Saints Peter and Paul Greek Catholic Church, corner of Church and Franklin Streets, facing northwest
5. Intersection of Columbia Avenue and 4th Street, facing east
6. Example of Colonial Revival style in Residence Park, 1024 Circle Drive facing east
7. Example of Tudor Revival style in Residence Park, 346 Edgemont Avenue, facing south
8. Part of the Delaware Avenue business district, facing southwest
9. South side 700 block of Mauch Chunk Road, facing southeast
10. Original worker's house, currently vacant, facing south, 662 Mauch Chunk Road
11. Example of block workers' houses, corner of Edgmeont Avenue and Fireline Road, facing southeast
12. Double Houses on 200 block of Avenue A, facing southwest
13. Original worker houses on 200 block Lehigh Avenue, c. 1900, facing southwest
14. Early housing on 400 block of Lehigh Avenue, facing southwest
15. Row of original workers' houses on 100 block of Delaware Avenue, facing south
16. Example of Colonial Revival style in Residence Park, facing northwest, 335 Columbia Avenue
17. Double house on 400 block of Columbia Avenue, facing southeast

Palmerton Historic District
Name of Property

Carbon, PA
County and State

18. Citizen's Bank and Trust (1917) at 372 Delaware Avenue, facing southwest
19. New Jersey Zinc Company Administration Building (right) and Research Lab (left), northeast corner Delaware Avenue and Fourth Street, facing northeast
20. Palmerton's Neighborhood House, 443 Delaware Avenue, facing north
21. Sokol (Slovak) Club on at 454 Lehigh Avenue, facing southwest
22. Houses on the east side of Church Street at Franklin Avenue, facing south
23. View in Palmerton Community Park, bounded by Delaware and Lafayette Avenues, and Third and Fourth Streets
24. Prutzman Building at 195 Delaware Avenue, facing north
25. Bossard Building, 248 Delaware Avenue, facing south
26. Palmerton Savings and Trust Company Building, 284 Delaware Avenue, facing south

Paperwork Reduction Act Statement: This information is being collected for applications to the National Register of Historic Places to nominate properties for listing or determine eligibility for listing, to list properties, and to amend existing listings. Response to this request is required to obtain a benefit in accordance with the National Historic Preservation Act, as amended (16 U.S.C. 460 et seq.).

Estimated Burden Statement: Public reporting burden for this form is estimated to average 100 hours per response including time for reviewing instructions, gathering and maintaining data, and completing and reviewing the form. Direct comments regarding this burden estimate or any aspect of this form to the Office of Planning and Performance Management, U.S. Dept. of the Interior, 1849 C. Street, NW, Washington, DC.

National Register of Historic Places
Continuation Sheet

Palmerton Historic District
Name of Property
Carbon, Pennsylvania
County and State
Name of multiple listing (if applicable)

Section number _____ Figures _____ Page _____ 1 _____



Figure 1.1 – Aerial view of Palmerton (west), 1915. The “smoke” seen on the far left is the West Plant of the New Jersey Zinc Company. On the right of the photo is Palmerton’s Community Park.

Returned



Figure 1.2 – Aerial View of Palmerton (east), 1915. The New Jersey Zinc Company East Plant can be seen at the far right (in oval). Also visible is the limited development to the eastern side of town in 1915. The large building located near the center of the photograph is the Franklin School before its expansion at the 600 block of Franklin Avenue.

United States Department of the Interior
National Park Service

National Register of Historic Places
Continuation Sheet

Palmerton Historic District
Name of Property
Carbon, Pennsylvania
County and State
Name of multiple listing (if applicable)

Section number _____ Figures _____ Page _____ 2 _____



Figure #2 – 335 Columbia Avenue under construction in 1911.




Figure #3 – 335 Columbia Avenue in completed form in 1919.

United States Department of the Interior
National Park Service

National Register of Historic Places
Continuation Sheet

Palmerton Historic District
Name of Property
Carbon, Pennsylvania
County and State
Name of multiple listing (if applicable)

Section number Figures Page 3



Figure #4 – 227 Princeton Avenue in 1919.




Figure #5 – View along Mauch Chunk Road circa 1915.

**United States Department of the Interior
National Park Service**

**National Register of Historic Places
Continuation Sheet**

Palmerton Historic District
Name of Property Carbon, Pennsylvania
County and State
Name of multiple listing (if applicable)

Section number _____ Figures _____ Page 4



Figure #6 – Bing Maps aerial of East Plant in 2010.

United States Department of the Interior
National Park Service

National Register of Historic Places
Continuation Sheet

Section number Figures Page 5

Palmerton Historic District
Name of Property
Carbon, Pennsylvania
County and State
Name of multiple listing (if applicable)

PALMERTON

Offers the Most Desirable Real Estate Investments in the Lehigh Valley

300 Houses Needed Immediately 300

This extraordinary condition MUST appeal to the shrewd investor. The PALMER LAND COMPANY property, being central and having all improvements—lights, walks, graded streets and sewer connections—is the place to put your money.

Buy Now — Build Now — Pay As You Can
Our Terms Are the Best "On Earth"

PALMERTON PEOPLE PROSPER

As you will note by the above sketch this property forms the entire center of the town—well located and extensively developed

LOCATION Palmer Land Company property is centrally located in the heart of the town of Palmerton, Pennsylvania. It is surrounded by the most desirable real estate in the Lehigh Valley.	PUBLIC WELFARE This property is well located in the heart of the town of Palmerton, Pennsylvania. It is surrounded by the most desirable real estate in the Lehigh Valley.	RAPID GROWTH The town of Palmerton, Pennsylvania, is growing rapidly. This property is well located in the heart of the town and is surrounded by the most desirable real estate in the Lehigh Valley.	ASSOCIATIONS The Palmer Land Company property is well located in the heart of the town of Palmerton, Pennsylvania. It is surrounded by the most desirable real estate in the Lehigh Valley.
--	--	--	---

WRITE — PHONE — OR CALL

THE PALMER LAND CO.
H. N. BLUNT, Agent

Administration Building Fourth and Delaware Avenue Office Open Evenings Palmerton, Penna.

Figure #7 – Reproduction of Palmer Land Company advertising material.

United States Department of the Interior
National Park Service

National Register of Historic Places
Continuation Sheet

Palmerton Historic District
Name of Property
Carbon, Pennsylvania
County and State
Name of multiple listing (if applicable)

Section number _____ Figures _____ Page 6




Figure #8 – Copy of 1899 plan for Palmerton.

United States Department of the Interior
National Park Service

National Register of Historic Places
Continuation Sheet

Palmerton Historic District
Name of Property
Carbon, Pennsylvania
County and State
Name of multiple listing (if applicable)

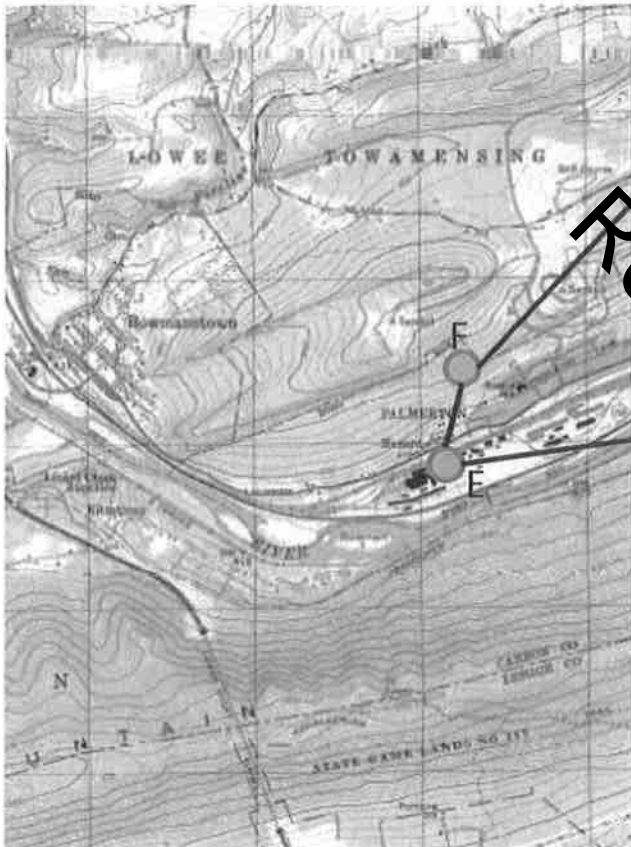
Section number _____ Figures _____ Page 7



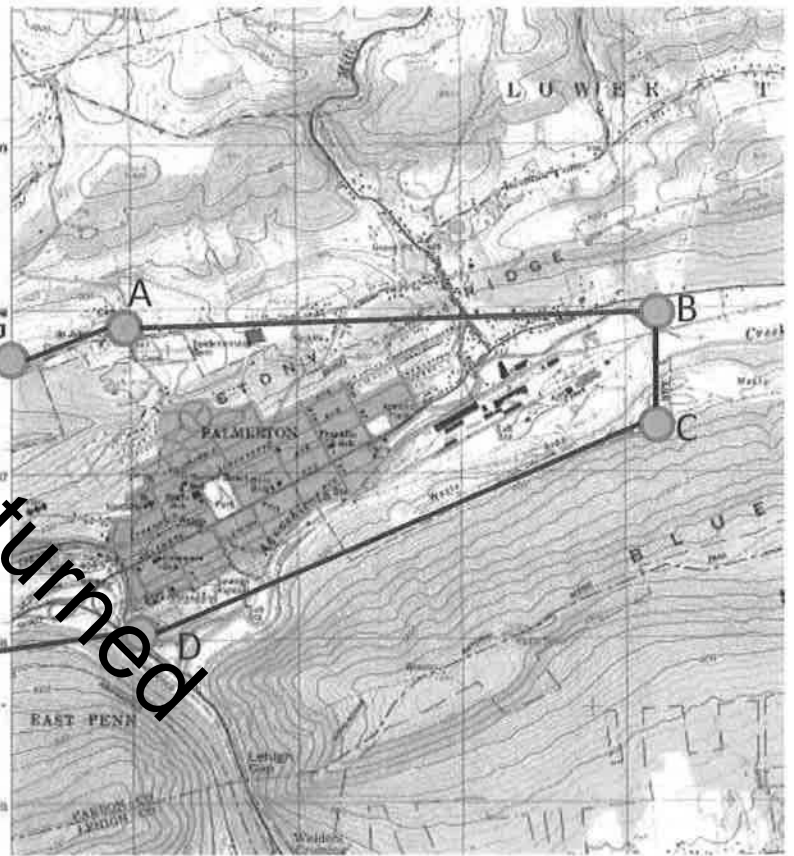
Figure # 9 – Columbia Avenue facing east shows the care put into creating beautified streets in Palmerton.

Palmerton Historic District, Carbon County, PA
Lehighton and Palmerton Quad Maps

- A 40-48.735N 75-36.979W
- B 40-48.754N 75-34.667W
- C 40-48.439N 75-34.631W
- D 40-47.772N 75-36.984W
- E 40-47.644N 75-38.323W
- F 40-47.967N 75-38.174W
- G 40-48.645N 75-37.386W

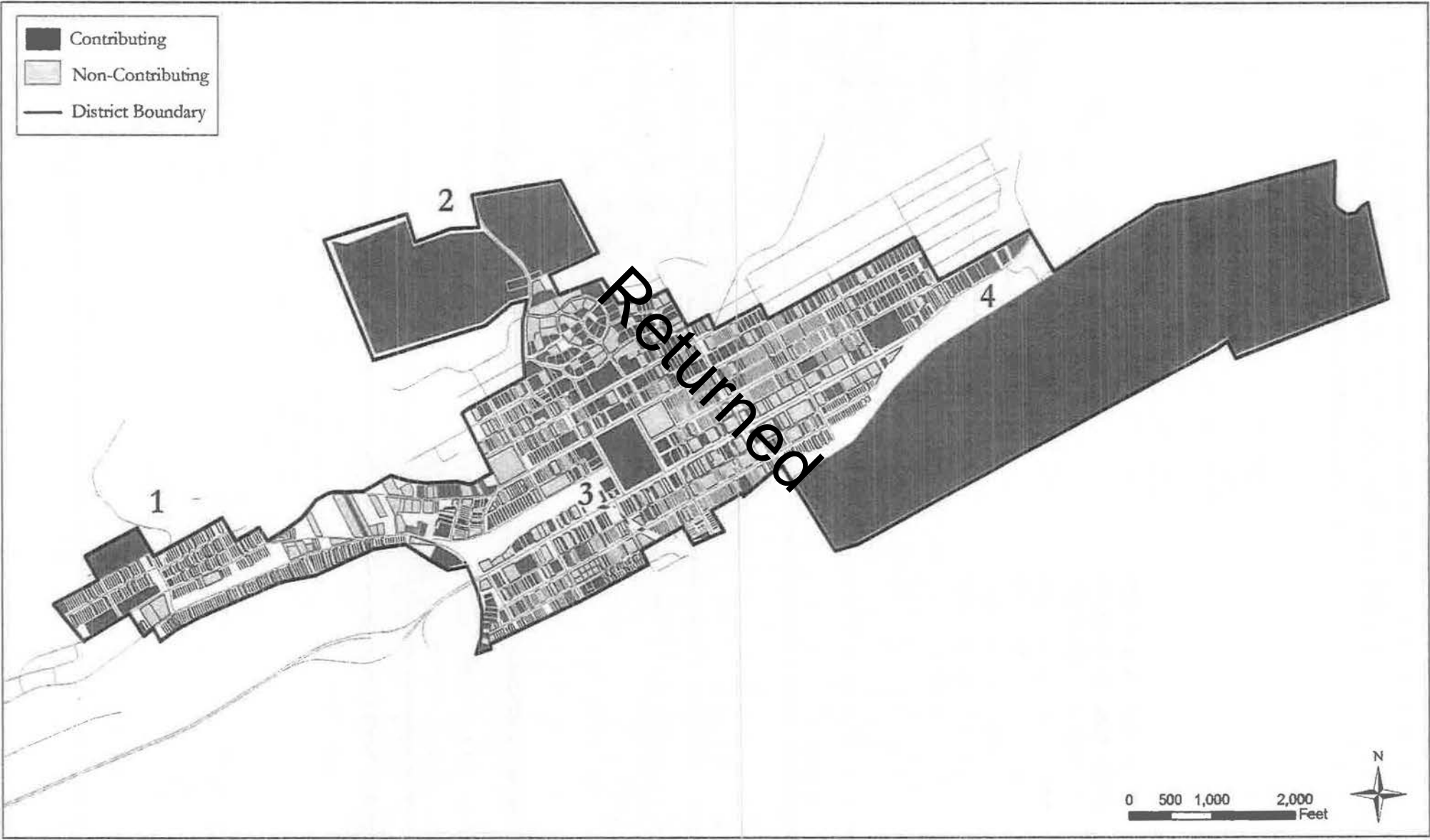


Lehighton



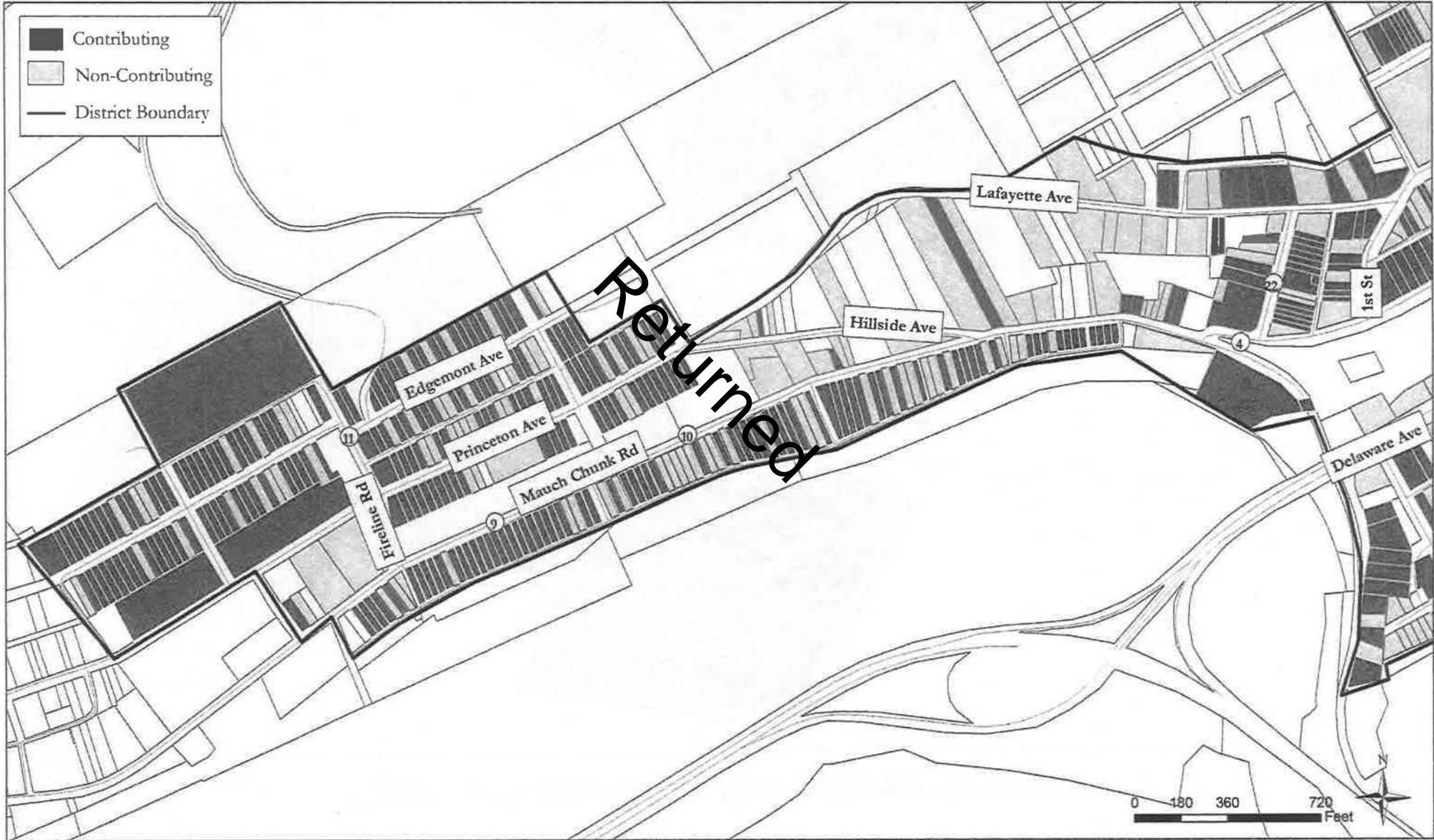
Palmerton

Palmerton Historic District, Carbon County, Pennsylvania



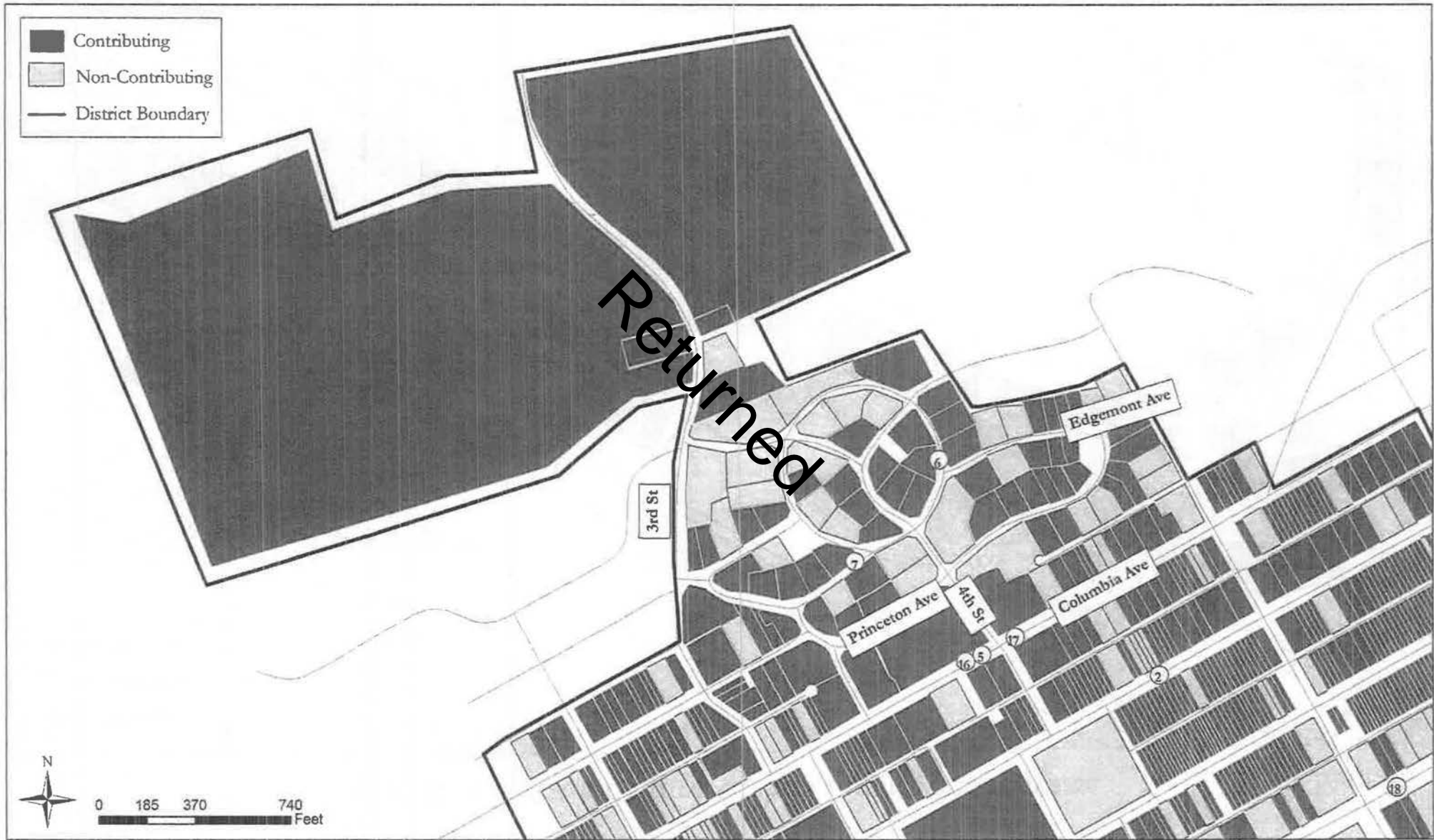
Palmerton Historic District, Carbon County, Pennsylvania

Map #1



Palmerton Historic District, Carbon County, Pennsylvania

Map #2



Palmerton Historic District, Carbon County, Pennsylvania

Map #3



KEYN

INVID	NAME FUNCTION	ADDRESS	TAXPARCEL	RESOURCE TYP MATERIAL	YEAR	CONTRIB. STYLE
142019						
83608.0001	Religion	Religious Structure		Building	1905	Contributes to Resource Exotic Reviv
97938.0001	Social	443 Delaware Ave. Meeting Hall	42A-48-D37	Building Brick	1911	Contributes to Resource Mission/Spa
106133.0001	Commerce/Trade	402 Delaware Ave. Business		Building Stone	1926	Contributes to Resource Classical Re
108526.0001	Education	911 3rd St. School	42A-48-M36, 37	Building Stucco	1844	Contributes to Resource Gothic Revi
141973.0001	Commerce/Trade	Business	42A-48-D3.01	Building Brick	1919	Contributes to Resource Late 19th &
142019.0001	Commerce/Trade	Business	Administration Build	District		Contributes Late 19th &
142019.0002	Domestic	223 221 Princeton Ave. Multiple Dwelling	42A-48-M4 Double House	Asbestos	1915	Contributes to Resource No Style
142019.0003	Domestic	215 Princeton Ave. Single Dwelling	42A-48-M House	Building Vinyl		Contributes to Resource No Style
142019.0004	Domestic	209 Princeton Ave. Single Dwelling	42A-48-M2 House	Building Vinyl	1930	Contributes to Resource No Style
142019.0005	Domestic	201 Princeton Ave. Single Dwelling	42A-48-M1 House	Building Vinyl	1930	Contributes to Resource No Style
142019.0006	Domestic	714 716 1st St. Multiple Dwelling	42A-48-Q56 Double House	Building Brick	1930	Noncontributing to Resource No Style
142019.0006	Domestic	714 716 1st St. Multiple Dwelling	42A-48-Q56.01 Double House	Building Brick	1930	Noncontributing to Resource No Style
142019.0007	Domestic	718 720 1st St. Multiple Dwelling	42A-48-Q54 Double House	Building Brick	1930	Contributes to Resource No Style
142019.0007	Domestic	718 720 1st St. Multiple Dwelling	42A-48-Q55 Double House	Building Brick	1930	Contributes to Resource No Style

KEYN

INVID	NAME	ADDRESS	TAXPARCEL	RESOURCE TYP	CONTRIB.	
	FUNCTION			MATERIAL	YEAR	STYLE
142019.0023		872 Mauch Chunk Rd.	42A-49-E32	Building		Contributes to Resource
	Domestic	Single Dwelling	Home	Aluminum	1912	No Style
142019.0024		870 Mauch Chunk Rd.	42A-49-E31	Building		Contributes to Resource
	Domestic	Single Dwelling	House	Wood	1912	No Style
142019.0025		868 Mauch Chunk Rd.	42A-49-H2	Building		Noncontributing to Resource
	Domestic	Single Dwelling	House	Vinyl	1912	
142019.0026		836 Mauch Chunk Rd.	42A-49-E24	Building		Contributes to Resource
	Domestic	Single Dwelling	House	Wood	1912	No Style
142019.0027		832 Mauch Chunk Rd.	42A-49-E23	Building		Contributes to Resource
	Domestic	Single Dwelling	House	Vinyl	1912	No Style
142019.0028		826 Mauch Chunk Rd.	42A-49-E22	Building		Contributes to Resource
	Domestic	Single Dwelling	House	Vinyl	1912	No Style
142019.0029		834 Mauch Chunk Rd.	42A-49-E21	Building		Noncontributing to Resource
	Domestic	Single Dwelling	House	Vinyl	1912	No Style
142019.003		820 Mauch Chunk Rd.	42A-49-E20	Building		Contributes to Resource
	Domestic	Single Dwelling	House	Wood	1912	No Style
142019.0031		816 Mauch Chunk Rd.	42A-49-E19	Building		Contributes to Resource
	Domestic	Single Dwelling	House	Aluminum	1912	No Style
142019.0032		812 Mauch Chunk Rd.	42A-49-E18	Building		Noncontributing to Resource
	Domestic	Single Dwelling	House	Vinyl	1912	No Style
142019.0033		808 Mauch Chunk Rd.	42A-49-E17	Building		Contributes to Resource
	Domestic	Single Dwelling	House	Vinyl	1912	No Style
142019.0034		804 Mauch Chunk Rd.	42A-49-E16	Building		Contributes to Resource
	Domestic	Single Dwelling	House	Aluminum	1912	No Style

KEYN

INVID	NAME	ADDRESS	TAXPARCEL	RESOURCE TYP	CONTRIB.	
	FUNCTION			MATERIAL	YEAR	STYLE
142019.0047		752 Mauch Chunk Rd.	42A-49-E3	Building		Noncontributing to Resource
	Domestic	Single Dwelling	House	Aluminum	1912	No Style
142019.0048		748 Mauch Chunk Rd.	42A-49-E2	Building		Contributes to Resource
	Domestic	Single Dwelling	House	Wood	1912	No Style
142019.0049		744 Mauch Chunk Rd.	42A-49-E1	Building		Contributes to Resource
				Concrete	1912	No Style
142019.005		736 Mauch Chunj Rd.	42A-49-C51	Building		Noncontributing to Resource
	Domestic	Single Dwelling	House	Vinyl	1912	No Style
142019.0051		730 Mauch chunk Rd.	42A-49-C50	Building		Contributes to Resource
	Domestic	Single Dwelling	House	Vinyl	1912	No Style
142019.0052		724 Mauch Chunk Rd.	42A-49-C49	Building		Noncontributing to Resource
	Domestic	Single Dwelling	House	Wood	1912	No Style
142019.0053		718 Mauch Chunk Rd.	42A-49-C48	Building		Contributes to Resource
	Domestic	Single Dwelling	House	Vinyl	1912	No Style
142019.0054		712 Mauch Chunk Rd.	42A-49-C47	Building		Contributes to Resource
	Domestic	Single Dwelling	House	Wood	1912	No Style
142019.0055		706 Mauch Chunk Rd.	42A-49-C46	Building		Contributes to Resource
	Domestic	Single Dwelling	House	Vinyl	1912	No Style
142019.0056		700 Mauch Chunk Rd.	42A-49-C45	Building		Noncontributing to Resource
	Domestic	Single Dwelling	House	Vinyl	1912	No Style
142019.0057		694 Mauch Chunk Rd.	42A-49-C44	Building		Contributes to Resource
	Domestic	Single Dwelling	House	Vinyl	1912	No Style
142019.0058		688 Mauch Chunk Rd.	42A-49-C43	Building		Noncontributing to Resource
	Domestic	Single Dwelling	House	Vinyl	1912	No Style

KEYN

INVID	NAME FUNCTION	ADDRESS	TAXPARCEL	RESOURCE TYP MATERIAL	YEAR	CONTRIB. STYLE
142019.0069		660 Mauch Chunk Rd.	42A-49-C34.03	Building		Contributes to Resource
	Domestic	Single Dwelling	House	Asbestos	1912	No Style
142019.007		658 Mauch Chunk Rd.	42A-49-C34.02	Building		Contributes to Resource
	Domestic	Single Dwelling	House	Vinyl	1912	No Style
142019.0071		656 Mauch Chunk Rd.	42A-49-C34.04	Building		Contributes to Resource
	Domestic	Single Dwelling	House	Vinyl	1912	No Style
142019.0072		654 Mauch Chunk Rd.	42A-49-C33	Building		Noncontributing to Resource
	Domestic	Single Dwelling	House	Asbestos	1912	No Style
142019.0073		652 Mauch Chunk Rd.	42A-49-C32	Building		Contributes to Resource
	Domestic	Single Dwelling	House	Vinyl	1912	No Style
142019.0074		650 Mauch Chunk Rd.	42A-49-C31	Building		Contributes to Resource
	Domestic	Single Dwelling	House	Vinyl	1912	No Style
142019.0075		648 Mauch Chunk Rd.	42A-49-C30	Building		Contributes to Resource
	Domestic	Single Dwelling	House	Vinyl	1912	No Style
142019.0076		646 Mauch Chunk Rd.	42A-49-C29	Building		Contributes to Resource
	Domestic	Single Dwelling	House	Vinyl	1912	No Style
142019.0077		644 Mauch Chunk Rd.	42A-49-C28	Building		Noncontributing to Resource
	Domestic	Single Dwelling	House	Vinyl	1912	No Style
142019.0078		642 Mauch Chunk Rd.	42A-49-C27	Building		Noncontributing to Resource
	Domestic	Single Dwelling	House	Vinyl	1912	No Style
142019.0079		640 Mauch Chunk Rd.	42A-49-C26	Building		Contributes to Resource
	Domestic	Single Dwelling	House	Vinyl	1912	No Style
142019.008		638 Mauch Chunk Rd.	42A-49-C25	Building		Contributes to Resource
				Vinyl	1912	No Style

KEYN

INVID	NAME	ADDRESS	TAXPARCEL	RESOURCE TYP	CONTRIB.	
	FUNCTION			MATERIAL	YEAR	STYLE
142019.0093		612 Mauch Chunk Rd.	42A-49-C11	Building		Noncontributing to Resource
	Domestic	Single Dwelling	House	Vinyl	1912	No Style
142019.0094		610 Mauch Chunk Rd.	42A-49-C10	Building		Noncontributing to Resource
	Domestic	Single Dwelling	House	Vinyl	1912	No Style
142019.0095		608 Mauch Chunk Rd.	42A-49-C9	Building		Contributes to Resource
	Domestic	Single Dwelling	House	Wood	1912	No Style
142019.0096		606 Mauch Chunk Rd.	42A-49-C8	Building		Noncontributing to Resource
	Domestic	Single Dwelling	House	Vinyl	1912	No Style
142019.0097		604 Mauch Chunk Rd.	42A-49-C7	Building		Contributes to Resource
	Domestic	Single Dwelling	House	Wood	1912	No Style
142019.0098		602 Mauch Chunk Rd.	42A-49-C6	Building		Contributes to Resource
	Domestic	Single Dwelling	House	Vinyl	1912	No Style
142019.0099		600 Mauch Chunk Rd.	42A-49-C5	Building		Contributes to Resource
	Domestic	Single Dwelling	House	Wood	1912	No Style
142019.01		598 Mauch Chunk Rd.	42A-49-C4	Building		Contributes to Resource
	Domestic	Single Dwelling	House	Vinyl	1912	No Style
142019.0101		596 Mauch Chunk Rd.	42A-49-C3	Building		Noncontributing to Resource
	Domestic	Single Dwelling	House	Vinyl	1912	No Style
142019.0102		594 Mauch Chunk Rd.	42A-49-C2	Building		Contributes to Resource
	Domestic	Single Dwelling	House	Vinyl	1912	No Style
142019.0103		592 Mauch Chunk Rd.	42A-49-C1	Building		Noncontributing to Resource
	Domestic	Single Dwelling	House	Wood	1912	No Style
142019.0104		590 Mauch Chunk Rd.	42A-49-A1	Building		Noncontributing to Resource
	Domestic	Single Dwelling	House	Vinyl	1912	No Style

KEYN

INVID	NAME FUNCTION	ADDRESS	TAXPARCEL	RESOURCE TYP MATERIAL	YEAR	CONTRIB. STYLE
142019.0118	Domestic	957 Edgemont Ave. Single Dwelling	42A-49-J33 House	Building Vinyl	1912	Contributes to Resource No Style
142019.0119	Domestic	955 Edgemont Ave. Single Dwelling	42A-49-J34 House	Building Vinyl	1912	Contributes to Resource No Style
142019.012	Domestic	951 Edgemont Ave. Single Dwelling	42A-49-J35 House	Building Vinyl	1912	Contributes to Resource No Style
142019.0121	Domestic	949 Edgemont Ave. Single Dwelling	42A-49-J36 House	Building Asbestos	1912	Contributes to Resource No Style
142019.0122	Domestic	945 Edgemont Ave. Single Dwelling	42A-49-J37 House	Building Vinyl	1912	Contributes to Resource
142019.0123	Domestic	943 Edgemont Ave. Single Dwelling	42A-49-J38 House	Building Vinyl	1912	Noncontributing to Resource No Style
142019.0124	Domestic	939 Edgemont Ave. Single Dwelling	42A-49-J39 House	Building Vinyl	1912	Contributes to Resource No Style
142019.0125	Domestic	937 Edgemont Ave. Single Dwelling	42A-49-J40 House	Building Vinyl	1912	Contributes to Resource No Style
142019.0126	Domestic	933 Edgemont Ave. Single Dwelling	42A-49-J41 House	Building Vinyl	1912	Contributes to Resource No Style
142019.0127	Domestic	931 Edgemont Ave. Single Dwelling	42A-49-J42 House	Building Asphalt	1912	Noncontributing to Resource No Style
142019.0128	Domestic	927 Edgemont Ave. Single Dwelling	42A-49-J43 House	Building Asbestos	1912	Contributes to Resource No Style
142019.0129	Domestic	925 Edgemont Ave. Single Dwelling	42A-49-J44 House	Building Wood	1912	Contributes to Resource No Style
142019.013	Domestic	921 Edgemont Ave. Single Dwelling	42A-49-J45 House	Building Vinyl	1912	Noncontributing to Resource No Style
142019.0131	Domestic	919 Edgemont Ave. Single Dwelling	42A-49-J46 House	Building Vinyl	1912	Noncontributing to Resource No Style
142019.0132	Domestic	915 Edgemont Ave. Single Dwelling	42A-49-J47 House	Building Vinyl	1912	Contributes to Resource No Style

KEYN

INVID	NAME	ADDRESS	TAXPARCEL	RESOURCE TYP	CONTRIB.	
	FUNCTION			MATERIAL	YEAR	STYLE
142019.0148		946 Edgemont Ave.	42A-49-J28	Building		Contributes to Resource
	Domestic	Single Dwelling	House	Vinyl	1912	No Style
142019.0149		950 Edgemont Ave.	42A-49-J29	Building		Contributes to Resource
	Domestic	Single Dwelling	House	Vinyl	1912	No Style
142019.015		952 Edgemont Ave.	42A-49-J30	Building		Contributes to Resource
	Domestic	Single Dwelling	House	Vinyl	1912	No Style
142019.0151		956 Edgemont Ave.	42A-49-J31	Building		Noncontributing to Resource
	Domestic	Single Dwelling	House	Wood	1912	No Style
142019.0152		958 Edgemont Ave.	42A-49-J32	Building		Noncontributing to Resource
	Domestic	Single Dwelling	House	Vinyl	1912	No Style
142019.0153		841 Edgemont Ave.	42A-49-H25	Building		Contributes to Resource
	Domestic	Single Dwelling	House	Wood	1912	No Style
142019.0154		855 Edgemont Ave.	42A-49-H27	Building		Noncontributing to Resource
	Domestic	Single Dwelling	House	Concrete	1912	No Style
142019.0155		857 Edgemont Ave.	42A-49-J28	Building		Noncontributing to Resource
	Domestic	Single Dwelling	House	Vinyl	1912	No Style
142019.0156		861 Edgemont Ave.	42A-49-H29	Building		Contributes to Resource
	Domestic	Single Dwelling	House	Vinyl	1912	No Style
142019.0157		863 Edgemont Ave.	42A-49-H30	Building		Contributes to Resource
	Domestic	Single Dwelling	House	Vinyl	1912	No Style
142019.0158		867 Edgemont Ave.	42A-49-H31	Building		Contributes to Resource
	Domestic	Single Dwelling	House	Wood	1912	No Style
142019.0159		869 Edgemont Ave.	42A-49-H32	Building		Noncontributing to Resource
	Domestic	Single Dwelling	House	Vinyl	1912	No Style
142019.016		873 Edgemont Ave.	42A-49-H33	Building		Contributes to Resource
	Domestic	Single Dwelling	House	Asbestos	1912	No Style
142019.0161		875 Edgemont Ave.	42A-49-H34	Building		Contributes to Resource
	Domestic	Single Dwelling	House	Vinyl	1912	No Style
142019.0162		879 Edgemont Ave.	42A-49-H35	Building		Contributes to Resource
	Domestic	Single Dwelling	House	Concrete	1912	No Style

KEYN

INVID	NAME FUNCTION	ADDRESS	TAXPARCEL	RESOURCE TYP MATERIAL	YEAR	CONTRIB. STYLE
142019.0178	Domestic	882 Edgemont Ave. Single Dwelling	42A-49-H17 House	Building Vinyl	1912	Contributes to Resource No Style
142019.0179	Domestic	880 Edgemont Ave. Single Dwelling	42A-49-H16 House	Building Vinyl	1912	Noncontributing to Resource No Style
142019.018	Domestic	876 Edgemont Ave. Single Dwelling	42A-49-H15 House	Building Vinyl	1912	Contributes to Resource No Style
142019.0181	Domestic	874 Edgemont Ave. Single Dwelling	42A-49-H14 House	Building Vinyl	1912	Noncontributing to Resource No Style
142019.0182	Domestic	870 Edgemont Ave. Single Dwelling	42A-49-H13 House	Building Vinyl	1912	Noncontributing to Resource No Style
142019.0183	Domestic	868 Edgemont Ave. Single Dwelling	42A-49-H12 House	Building Wood	1912	Contributes to Resource No Style
142019.0184	Domestic	864 Edgemont Ave. Single Dwelling	42A-49-H11 House	Building Wood	1912	Contributes to Resource No Style
142019.0185	Domestic	862 Edgemont Ave. Single Dwelling	42A-49-H10 House	Building Wood	1912	Contributes to Resource No Style
142019.0186	Domestic	858 Edgemont Ave. Single Dwelling	42A-49-H9 House	Building Vinyl	1912	Contributes to Resource No Style
142019.0187	Domestic	856 Edgemont Ave. Single Dwelling	42A-49-H8 House	Building Concrete	1912	Noncontributing to Resource No Style
142019.0188	Domestic	852 Edgemont Ave. Single Dwelling	42A-49-H8.01 House	Building Vinyl	1912	Contributes to Resource No Style
142019.0189	Domestic	718 Edgemont Ave. Single Dwelling	42A-49-D42 House	Building Vinyl	1912	Contributes to Resource No Style
142019.019	Domestic	712 Edgemont Ave. Single Dwelling	42A-49-D43 House	Building Concrete	1912	Contributes to Resource No Style
142019.0191	Domestic	706 Edgemont Ave. Single Dwelling	42A-49-D44 House	Building Concrete	1912	Contributes to Resource No Style
142019.0192	Domestic	700 Edgemont Ave. Single Dwelling	42A-49-D45 House	Building Concrete	1912	Contributes to Resource No Style

KEYN

INVID	NAME	ADDRESS	TAXPARCEL	RESOURCE TYP	CONTRIB.	
	FUNCTION			MATERIAL	YEAR	STYLE
142019.0207		783 Edgemont Ave.	42A-49-G38	Building		Noncontributing to Resource
	Domestic	Single Dwelling	house	Vinyl	1912	No Style
142019.0208		787 Edgemont Ave.	42A-49-G37	Building		Contributes to Resource
	Domestic	Single Dwelling	House	Concrete	1912	No Style
142019.0209		791 Edgemont Ave.	42A-49-G36	Building		Contributes to Resource
	Domestic	Single Dwelling	House	Wood	1912	No Style
142019.021		795 Edgemont Ave.	42A-49-G35	Building		Noncontributing to Resource
	Domestic	Single Dwelling	house	Vinyl	1912	No Style
142019.0211		799 Edgemont Ave.	42A-49-G34	Building		Contributes to Resource
	Domestic	Single Dwelling	house	Concrete	1912	No Style
142019.0212		803 Edgemont Ave.	42A-49-G33	Building		Contributes to Resource
	Domestic	Single Dwelling	house	Vinyl	1912	No Style
142019.0213		807 Edgemont Ave.	42A-49-G32	Building		Contributes to Resource
	Domestic	Single Dwelling	house	Concrete	1912	No Style
142019.0214		811 Edgemont Ave.	42A-49-G31	Building		Contributes to Resource
	Domestic	Single Dwelling	house	Concrete	1912	No Style
142019.0215		815 Edgemont Ave.	42A-49-G30	Building		Contributes to Resource
	Domestic	Single Dwelling	house	Concrete	1912	No Style
142019.0216		819 edgemont Ave.	42A-49-G29	Building		Contributes to Resource
	Domestic	Single Dwelling	house	Vinyl	1912	No Style
142019.0217		831 Edgemont Ave.	42A-49-G27	Building		Contributes to Resource
	Domestic	Single Dwelling	house	Vinyl	1912	No Style
142019.0218		835 Edgemont Ave.	42A-49-G26	Building		Contributes to Resource
	Domestic	Single Dwelling	house	Concrete	1912	No Style
142019.0219		836 Edgemont Ave.		Building		Contributes to Resource
	Commerce/Trade	Business	house/store	Concrete	1912	No Style
142019.022		828 Edgemont Ave.	42A-49-G24	Building		Contributes to Resource
	Domestic	Single Dwelling	house	Vinyl	1912	No Style
142019.0221		824 Edgemont Ave.	42A-49-G23	Building		Contributes to Resource
	Domestic	Single Dwelling	house	Vinyl	1912	No Style

KEYN

INVID	NAME	ADDRESS	TAXPARCEL	RESOURCE TYP	CONTRIB.	
	FUNCTION			MATERIAL	YEAR	STYLE
142019.0237		764 Edgemont Av		Building		Noncontributing to Resource
	Domestic	Single Dwelling	HOUSE	Concrete	1912	No Style
142019.0238		760 Edgemont Ave.		Building		No Style
142019.0239		754 Edgemont Ave.	42A-49-G5	Building		Noncontributing to Resource
	Domestic	Single Dwelling	house	Vinyl	1912	No Style
142019.024		750 Edgemont Ave.	42A-49-G4	Building		Contributes to Resource
	Domestic	Single Dwelling	HOUSE	Vinyl	1912	No Style
142019.0241		748 Edgemont Ave.	42A-49-G3	Building		Contributes to Resource
	Domestic	Single Dwelling	house	Concrete	1912	No Style
142019.0242		746 Edgemont Ave.	42A-49-G2	Building		Noncontributing to Resource
	Domestic	Single Dwelling	HOUSE	Vinyl	1912	No Style
142019.0243		744 Edgemont Ave.	42A-49-G1	Building		Noncontributing to Resource
	Domestic	Single Dwelling	HOUSE	Concrete	1912	No Style
142019.0244		792 Princeton Ave.	42A-49-F13	Building		Noncontributing to Resource
	Commerce/Trade	Specialty Store	store	Aluminum	1912	No Style
142019.0245		796 Princeton Ave.	42A-49-F12	Building		Noncontributing to Resource
	Domestic	Single Dwelling	house	Vinyl	1912	No Style
142019.0246		800 Princeton Ave.	42A-49-F11	Building		Noncontributing to Resource
	Domestic	Single Dwelling	house	Wood	1912	No Style
142019.0247		804 Princeton Ave.	42A-49-F10	Building		Contributes to Resource
	Domestic	Single Dwelling	house	Aluminum	1912	No Style
142019.0248		808 Princeton Ave.	42A-49-G19	Building		Contributes to Resource
	Domestic	Single Dwelling	house	Vinyl	1912	No Style
142019.0249		812 Princeton Ave.	42A-49-F8	Building		Noncontributing to Resource
	Domestic	Single Dwelling	house	Aluminum		No Style
142019.025		816 Princeton Ave.	42A-49-F7	Building		Contributes to Resource
	Domestic	Single Dwelling	house	Vinyl	1912	No Style
142019.0251		820 Princeton Ave.	42A-49-F6	Building		Contributes to Resource
	Domestic	Single Dwelling	house	Aluminum	1912	No Style

KEYN

INVID	NAME FUNCTION	ADDRESS	TAXPARCEL	RESOURCE TYP		CONTRIB.
				MATERIAL	YEAR	
142019.0267		787 Princeton Ave.	42A-49-F33	Building		Noncontributing to Resource
	Domestic	Single Dwelling	house	Vinyl	1912	No Style
142019.0268		783 Princeton Ave.	42A-49-F32	Building		Noncontributing to Resource
	Domestic	Single Dwelling	house	Vinyl	1912	No Style
142019.0269		779 Princeton Ave.	42A-49-F31	Building		Contributes to Resource
	Domestic	Single Dwelling	house	Vinyl	1912	No Style
142019.027		775 Princeton Ave.	42A-49-F30	Building		Contributes to Resource
	Domestic	Single Dwelling	house	Vinyl	1912	No Style
142019.0271		771 Princeton Ave.	42A-49-F29	Building		Contributes to Resource
	Domestic	Single Dwelling	house	Wood	1912	No Style
142019.0272		767 Princeton Ave.	42A-49-F28	Building		Noncontributing to Resource
	Domestic	Single Dwelling	house	Vinyl	1912	No Style
142019.0273		765 Princeton Ave.	42A-49-F27	Building		Noncontributing to Resource
	Domestic	Single Dwelling	house	Vinyl	1912	No Style
142019.0274		761 Princeton Ave.	42A-49-F26	Building		Contributes to Resource
	Domestic	Single Dwelling	house	Wood	1912	No Style
142019.0275		757 Princeton Ave.	42A-49-F25	Building		Contributes to Resource
	Domestic	Single Dwelling	house	Aluminum	1912	No Style
142019.0276		753 Princeton Ave.	42A-49-F24	Building		Contributes to Resource
	Domestic	Single Dwelling	house	Aluminum	1912	No Style
142019.0277		749 Princeton Ave.	42A-49-F23	Building		Noncontributing to Resource
	Domestic	Single Dwelling	house	Vinyl	1912	No Style
142019.0278		747 Princeton Ave.	42A-49-F22	Building		Contributes to Resource
	Domestic	Single Dwelling	house	Asbestos	1912	No Style
142019.0279		745 Princeton Ave.	42A-49-F21	Building		Contributes to Resource
	Domestic	Single Dwelling	house	Aluminum	1912	No Style
142019.028		743 Princeton Ave.	42A-49-F20	Building		Contributes to Resource
	Domestic	Single Dwelling	house	Concrete	1912	No Style
142019.0281		717 Princeton Ave.	42A-49-D41	Building		Contributes to Resource
	Domestic	Single Dwelling	house	Vinyl	1912	No Style

KEYN

INVID	NAME FUNCTION	ADDRESS	TAXPARCEL	RESOURCE TYP MATERIAL	YEAR	CONTRIB. STYLE
142019.0297	Domestic	670 Princeton Ave. Single Dwelling	house	Building Vinyl	1912	Contributes to Resource No Style
142019.0298	Domestic	672 Princeton Ave Single Dwelling	House	42A-49-D17 Building Vinyl		Contributes to Resource No Style
142019.0299	Domestic	674 Princeton Ave. Single Dwelling	House	42A-49-D18 Building Vinyl		Contributes to Resource No Style
142019.03	Domestic	676 Princeton Ave. Single Dwelling	house	42A-49-D19 Building Wood		Contributes to Resource No Style
142019.0301	Domestic	678 Princeton Ave. Single Dwelling	house	42A-49-D20 Building Asphalt		Contributes to Resource No Style
142019.0302	Domestic	682 Princeton Ave. Single Dwelling	House	42A-49-D21 Building Vinyl		Contributes to Resource No Style
142019.0303	Domestic	688 Princeton Ave. Single Dwelling	House	42A-49-D22 Building Vinyl		Noncontributing to Resource No Style
142019.0304	Domestic	694 Princeton Ave. Single Dwelling	House	42A-49-D23 Building Brick		Noncontributing to Resource No Style
142019.0305	Domestic	700 Princeton Ave. Single Dwelling	House	42A-49-D24 Building Asbestos		Contributes to Resource No Style
142019.0306	Domestic	706 Princeton Ave. Single Dwelling	house	42A-49-D25 Building Aluminum		Contributes to Resource No Style
142019.0307	Domestic	712 Princeton Ave. Single Dwelling	house	42A-49-D26 Building Wood		Contributes to Resource No Style
142019.0308	Domestic	718 Princeton Ave. Single Dwelling	house	42A-49-D27 Building Vinyl		Contributes to Resource No Style
142019.0309	Domestic	746 Princeton Ave. Single Dwelling	house	42A-49-F18 Building Asbestos		Contributes to Resource No Style
142019.031	Domestic	748 Princeton Ave. Single Dwelling	House	42A-49-F17 Building Vinyl		Contributes to Resource No Style
142019.0311	Domestic	750 Princeton Ave. Single Dwelling	House	42A-49-F16 Building Vinyl		Contributes to Resource No Style

KEYN

INVID	NAME FUNCTION	ADDRESS	TAXPARCEL	RESOURCE TYP		CONTRIB.
				MATERIAL	YEAR	
142019.0328		362 Lehigh Ave.	42A-48-G43	Building		Contributes to Resource
	Domestic	Single Dwelling	house	Vinyl	1900	No Style
142019.0329		366 Lehigh Ave.	42A-48-G44	Building		Noncontributing to Resource
	Domestic	Single Dwelling	House	Vinyl	1990	No Style
142019.033		368 Lehigh Ave.	42A-48-G45	Building		Noncontributing to Resource
	Domestic	Single Dwelling	House	Vinyl	1990	No Style
142019.0331		374 Lehigh Ave.	42A-48-G17	Building		Contributes to Resource
	Domestic	Multiple Dwelling		Aluminum	1900	No Style
142019.0332		376 Lehigh Ave.	42A-48-G17	Building		Contributes to Resource
	Domestic	Multiple Dwelling	house	Aluminum	1900	No Style
142019.0333		378 Lehigh Ave.	42A-48-G18	Building		Contributes to Resource
	Domestic	Multiple Dwelling	house	Vinyl	1900	No Style
142019.0334		380 Lehigh Ave.	42A-48-G19	Building		Contributes to Resource
	Domestic	Multiple Dwelling	house	Vinyl	1900	No Style
142019.0335		400 Lehigh Ave.		Building		Contributes to Resource
	Domestic	Multiple Dwelling	HOUSE	Aluminum	1900	No Style
142019.0336		402 Lehigh Ave.		Building		Contributes to Resource
	Domestic	Multiple Dwelling	house	Aluminum	1900	No Style
142019.0337		404 Lehigh Ave.		Building		Contributes to Resource
	Domestic	Multiple Dwelling	house	Aluminum	1900	No Style
142019.0338		406 Lehigh Ave.		Building		Contributes to Resource
	Domestic	Multiple Dwelling	house	Aluminum	1900	No Style
142019.0339		408 Lehigh Ave.	42A-48-F9	Building		Contributes to Resource
	Domestic	Multiple Dwelling	house	Brick	1898	No Style
142019.034		410 Lehigh Ave.	42A-48-F10	Building		Contributes to Resource
	Domestic	Multiple Dwelling	house	Brick	1898	No Style
142019.0341		412 Lehigh Ave.	42A-48-F11	Building		Contributes to Resource
	Domestic	Multiple Dwelling	house	Brick	1898	No Style
142019.0342		Lehigh Ave.	42A-48-F12	Building		Contributes to Resource
	Domestic	Multiple Dwelling	house	Brick	1898	No Style

KEYN

INVID	NAME	ADDRESS	TAXPARCEL	RESOURCE TYP	CONTRIB.
	FUNCTION			MATERIAL YEAR	STYLE
142019.0358		446 Lehigh Ave.	42A-48-F26.01	Building	Contributes to Resource
	Domestic	Multiple Dwelling	house	Aluminum 1900	No Style
142019.0359		448 Lehigh Ave.	42A-48-F26	Building	Contributes to Resource
	Domestic	Multiple Dwelling	house	Aluminum 1900	No Style
142019.0361		452 Lehigh Ave.	42A-48-F28,29	Building	Contributes to Resource
				Stucco	No Style
142019.0362		468 Lehigh Ave.	42A-48-F30.01	Building	Contributes to Resource
	Domestic	Multiple Dwelling	house	Stucco 1900	No Style
142019.0363		470 Lehigh Ave.	42A-48-F30	Building	Contributes to Resource
	Domestic	Multiple Dwelling	house	Stucco 1900	No Style
142019.0364		472 Lehigh Ave.	42A-48-F31	Building	Contributes to Resource
	Domestic	Multiple Dwelling	Row House	Vinyl 1900	No Style
142019.0365		Lehigh Ave.	42A-48-F32	Building	Contributes to Resource
	Domestic	Multiple Dwelling	Row House	Vinyl 1900	No Style
142019.0366		474 Lehigh Ave.	42A-48-F33	Building	Contributes to Resource
	Domestic	Multiple Dwelling	Row House	Vinyl 1900	No Style
142019.0367		476 Lehigh Ave.	42A-48-F34	Building	Contributes to Resource
	Domestic	Multiple Dwelling	Row House	Vinyl 1900	No Style
142019.0368		478 Lehigh Ave.	42A-48-F35	Building	Contributes to Resource contributes to resource
	Domestic	Multiple Dwelling	House	Concrete 1900	No Style
142019.0369		480 Lehigh Ave.	42A-48-F35	Building	Contributes to Resource contributes to resource
	Domestic	Single Dwelling	house	Concrete 1900	No Style
142019.0369		480 Lehigh Ave.	42A-48-F35	Building	Contributes to Resource contributes to resource
	Domestic	Multiple Dwelling	house	Concrete 1900	No Style
142019.037		483 Lehigh Ave.	42A-48-E22	Building	Contributes to Resource
	Domestic	Multiple Dwelling	house	Aluminum 1900	No Style
142019.037		483 Lehigh Ave.	42A-48-E22	Building	Contributes to Resource
	Domestic	Single Dwelling	house	Aluminum 1900	No Style
142019.037		483 Lehigh Ave.	42A-48-E22	Building	Contributes to Resource
	Commerce/Trade	Business	Store	Aluminum 1900	No Style

KEYN

INVID	NAME FUNCTION	ADDRESS	TAXPARCEL	RESOURCE TYP MATERIAL	YEAR	CONTRIB. STYLE
142019.038	Domestic	443 445 Lehigh Ave. Multiple Dwelling	42A-48-E29A House	Building Vinyl	1900	Contributes to Resource No Style
142019.0381	Domestic	437 Lehigh Ave. Multiple Dwelling	42A-48-E29A House	Building Aluminum	1900	Contributes to Resource No Style
142019.0382	Domestic	439 Lehigh Ave. Multiple Dwelling	42A-48-E34 House	Building Aluminum	1900	Contributes to Resource No Style
142019.0383	Domestic	433 Lehigh Ave. Multiple Dwelling	42A-48-E34 House	Building Vinyl	1900	Contributes to Resource No Style
142019.0383	Domestic	433 Lehigh Ave. Multiple Dwelling	42A-48-E37 House	Building Vinyl	1900	Contributes to Resource No Style
142019.0384	Domestic	434 Lehigh Ave Multiple Dwelling	42A-48-F23.01 House	Building Vinyl	1900	Contributes to Resource No Style
142019.0385	Domestic	435 Lehigh Ave Multiple Dwelling	42A-48-E36 House	Building Vinyl	1900	Contributes to Resource No Style
142019.0386	Domestic	429 Lehigh Ave. Multiple Dwelling	Apartments	Building Brick	1970	Noncontributing to Resource No Style
142019.0387	Domestic	430 Lehigh Ave. Multiple Dwelling	42A-48-F21 Apartments	Building Brick	1970	Noncontributing to Resource No Style
142019.0388	Domestic	431 Lehigh Ave. Multiple Dwelling	Apartments	Building Brick	1970	Noncontributing to Resource No Style
142019.0389	Domestic	409 Lehigh Ave. Multiple Dwelling	42A-48-E41.01 Row House	Building Brick	1898	Contributes to Resource No Style
142019.039	Domestic	411 Lehigh Ave. Multiple Dwelling	42A-48-E41 Row House	Building Brick	1898	Contributes to Resource No Style
142019.0391	Domestic	413 Lehigh Ave. Multiple Dwelling	42A-48-E40 Row House	Building Brick	1898	Contributes to Resource No Style
142019.0392	Domestic	415 Lehigh Ave Multiple Dwelling	42A-48-E39 Row House	Building Brick	1898	Contributes to Resource No Style

Returned

KEYN

INVID	NAME	ADDRESS	TAXPARCEL	RESOURCE TYP	CONTRIB.	
	FUNCTION			MATERIAL	YEAR	STYLE
142019.0408		359 Lehigh Av	42A-48-H35	Building		Contributes to Resource
	Domestic	Multiple Dwelling	house	Vinyl	1900	No Style
142019.0409		353 Lehigh Ave.	42A-48-H33	Building		Contributes to Resource
				Vinyl	1900	No Style
142019.041		355 Lehigh Ave.		Building		Contributes to Resource
				Vinyl	1900	No Style
142019.0411		351 Lehigh Ave.	42A-48-H32	Building		Contributes to Resource
	Commerce/Trade	Specialty Store	store/frat club?	Vinyl	1900	No Style
142019.0412		341 Lehigh Ave.	42A-48-H31.01	Building		Contributes to Resource
	Domestic	Multiple Dwelling	row house	Vinyl	1900	No Style
142019.0413		343 Lehigh Ave.	42A-48-H31.02	Building		Contributes to Resource
	Domestic	Multiple Dwelling	ROW HOUSE	Vinyl	1900	No Style
142019.0414		345 Lehigh Ave.	42A-48-H31	Building		Contributes to Resource
	Domestic	Multiple Dwelling	row house	Vinyl	1900	No Style
142019.0415		347 Lehigh Ave.	42A-48-H31.03	Building		Contributes to Resource
	Domestic	Multiple Dwelling	row house	Vinyl	1900	No Style
142019.0416		339 Lehigh Ave.	42A-48-H30	Building		Contributes to Resource
	Domestic	Single Dwelling	house	Vinyl	1815	No Style
142019.0417		335 Lehigh Ave.	42A-48-H28	Building		Contributes to Resource
	Domestic	Single Dwelling	house	Asbestos	1915	No Style
142019.0418		321 Lehigh Ave.	42A-48-H24	Building		Contributes to Resource
	Domestic	Multiple Dwelling	house	Vinyl	1900	No Style
142019.0419		323 Lehigha VE	42A-48-H25,26	Building		Contributes to Resource
	Domestic	Multiple Dwelling	HOUSE	Vinyl	1900	No Style
142019.042		317 Lehigh Ave.	42A-48-H22	Building		Contributes to Resource
				Brick		No Style
142019.0421		315 Lehigh Ave.	42A-48-H21	Building		Noncontributing to Resource
	Domestic	Multiple Dwelling	house	Brick		No Style
142019.0422		301 Lehigh Ave.	42A-48-H20	Building		Contributes to Resource
	Commerce/Trade	Specialty Store	store	Brick		No Style

KEYN

INVID	NAME FUNCTION	ADDRESS	TAXPARCEL	RESOURCE TYP		CONTRIB.
				MATERIAL	YEAR	
142019.0438		542 Lehigh Ave.	42A-47-E41	Building		Contributes to Resource
	Domestic	Single Dwelling	house	Vinyl	1915	No Style
142019.0439		544 Lehigh Ave.	42A-47-E40	Building		Contributes to Resource
	Domestic	Single Dwelling	hoiuse	Vinyl	1915	No Style
142019.044		548 Lehigh Ave.	42A-47-E38	Building		Noncontributing to Resource
	Domestic	Single Dwelling	house	Vinyl	1915	No Style
142019.044		548 Lehigh Ave.	42A-47-E39	Building		Noncontributing to Resource
	Domestic	Single Dwelling	house	Vinyl	1915	No Style
142019.0441		550 Lehigh Ave.		Building		Contributes to Resource
	Domestic	Single Dwelling	house	Vinyl	1915	No Style
142019.0442		554 Lehigh Ave.	42A-47-E37	Building		Noncontributing to Resource
	Domestic	Single Dwelling	house	Vinyl	1915	No Style
142019.0443		556 Lehigh Ave.	42A-47-E36	Building		Contributes to Resource
				Vinyl	1915	No Style
142019.0444		560 Lehigh Ave.	42A-47-E35	Building		Noncontributing to Resource
	Domestic	Single Dwelling	house	Vinyl	1915	No Style
142019.0445		562 Lehigh Ave.	42A-47-E34	Building		Contributes to Resource
	Domestic	Single Dwelling	house	Vinyl	1915	No Style
142019.0446		564 Lehigh Ave.	42A-47-E33	Building		Noncontributing to Resource
	Domestic	Single Dwelling	house	Aluminum	1915	No Style
142019.0447		568 Lehigh Ave.	42A-47-E32	Building		Noncontributing to Resource
	Domestic	Single Dwelling	house	Vinyl	1915	No Style
142019.0448		572 Lehigh Ave.	42A-47-E31	Building		Contributes to Resource
	Domestic	Single Dwelling	house	Vinyl	1915	No Style
142019.0449		576 Lehigh Ave.	42A-47-E30	Building		Contributes to Resource
	Domestic	Single Dwelling	house	Wood	1915	No Style
142019.045		578 Lehigh Ave.	42A-47-E29	Building		Noncontributing to Resource
	Domestic	Single Dwelling	house	Vinyl	1915	No Style
142019.0451		582 Lehigh Ave.	42A-47-E28	Building		Noncontributing to Resource
	Domestic	Single Dwelling	house	Vinyl	1915	No Style

KEYN

INVID	NAME	ADDRESS	TAXPARCEL	RESOURCE TYP	CONTRIB.	
	FUNCTION			MATERIAL	YEAR	STYLE
142019.0467		525 Lehigh Ave.	42A-47-E8	Building		Contributes to Resource
	Domestic	Multiple Dwelling	house	Vinyl	1910	No Style
142019.0468		527 Lehigh Ave.	42A-47-E8.01	Building		Contributes to Resource
	Domestic	Multiple Dwelling	house	Vinyl	1910	No Style
142019.0469		517 Lehigh Ave.	42A-47-E5,6	Building		Contributes to Resource
	Domestic	Multiple Dwelling	house	Brick	1910	No Style
142019.047		519 Lehigh Ave.	42A-47-E6.01,7	Building		Contributes to Resource
	Domestic	Multiple Dwelling	house	Brick	1910	No Style
142019.0471		509 Lehigh Ave.	42A-47-E3	Building		Contributes to Resource
	Domestic	Multiple Dwelling	house	Asphalt	1910	No Style
142019.0472		511 Lehigh Ave.	42A-47-E4	Building		Contributes to Resource
	Domestic	Multiple Dwelling	house	Asphalt	1910	Colonial Rev
142019.0473		602 Lehigh Ave.	42A-47-C19	Building		Contributes to Resource
	Domestic	Single Dwelling	house	Wood	1915	No Style
142019.0474		604 Lehigh Ave.	42A-47-C18	Building		Contributes to Resource
	Domestic	Single Dwelling	house	Aluminum	1915	No Style
142019.0475		606 Lehigh Ave.	42A-47-C17	Building		Contributes to Resource
	Domestic	Single Dwelling	house	Wood	1915	No Style
142019.0476		608 Lehigh Ave.	42A-47-C16	Building		Contributes to Resource
	Domestic	Single Dwelling	house	Vinyl	1915	No Style
142019.0477		610 Lehigh Ave.	42A-47-C15	Building		Contributes to Resource
	Domestic	Single Dwelling	house	Aluminum	1915	No Style
142019.0478		612 Lehigh Ave.	42A-47-C14	Building		Contributes to Resource
	Domestic	Single Dwelling	house	Vinyl	1915	No Style
142019.0479		614 Lehigh Ave.	42A-47-C13	Building		Contributes to Resource
	Domestic	Single Dwelling	house	Asbestos	1915	No Style
142019.048		616 Lehigh Ave.	42A-47-C12	Building		Contributes to Resource
	Domestic	Single Dwelling	house	Vinyl	1915	No Style
142019.0481		618 Lehigh Ave.	42A-47-C11	Building		Contributes to Resource
	Domestic	Single Dwelling	house	Vinyl	1915	No Style

KEYN

INVID	NAME FUNCTION	ADDRESS	TAXPARCEL	RESOURCE TYP		CONTRIB.
				MATERIAL	YEAR	
142019.0497		639 Lehigh Ave.	42A-47-C28	Building		Contributes to Resource
	Domestic	Single Dwelling	house	Vinyl	1915	No Style
142019.0498		637 Lehigh Ave.	42A-47-C29	Building		Contributes to Resource
	Domestic	Single Dwelling	house	Aluminum	1915	No Style
142019.0499		635 Lehigh Ave.	42A-47-C30	Building		Contributes to Resource
	Domestic	Single Dwelling	house	Asbestos	1915	No Style
142019.05		633 Lehigh Ave.	42A-47-C31	Building		Contributes to Resource
	Domestic	Single Dwelling	house	Aluminum	1915	No Style
142019.0501		631 Lehigh Ave.	42A-47-C32	Building		Contributes to Resource
	Domestic	Single Dwelling	house	Wood	1915	No Style
142019.0502		629 Lehigh Ave.	42A-47-C33	Building		Contributes to Resource
	Domestic	Single Dwelling	house	Vinyl	1915	No Style
142019.0503		627 Lehigh Ave.	42A-47-C34	Building		Contributes to Resource
	Domestic	Single Dwelling	house	Wood	1915	No Style
142019.0504		625 Lehigh Ave.	42A-47-C35	Building		Contributes to Resource
	Domestic	Single Dwelling	house	Vinyl	1915	No Style
142019.0505		623 Lehigh Ave.	42A-47-C36	Building		Noncontributing to Resource
	Domestic	Single Dwelling	HOUSE	Vinyl	1915	No Style
142019.0506		621 Lehigh Ave.	42A-47-C37	Building		Contributes to Resource
	Domestic	Single Dwelling	house	Aluminum	1915	No Style
142019.0507		619 Lehigh Ave.	42A-47-C38	Building		Contributes to Resource
	Domestic	Single Dwelling	house	Aluminum	1915	No Style
142019.0508		617 Lehigh Ave.	42A-47-C39	Building		Contributes to Resource
	Domestic	Single Dwelling	house	Aluminum	1915	No Style
142019.0509		615 Lehigh Ave.	42A-47-C40	Building		Contributes to Resource
	Domestic	Single Dwelling	house	Vinyl	1915	No Style
142019.051		613 Lehigh Ave.	42A-47-C41	Building		Contributes to Resource
	Domestic	Single Dwelling	house	Vinyl	1915	No Style
142019.0511		611 Lehigh Ave.	42A-47-C42	Building		Contributes to Resource
	Domestic	Single Dwelling	house	Wood	1915	No Style

KEYN

INVID	NAME	ADDRESS	TAXPARCEL	RESOURCE TYP	CONTRIB.	
	FUNCTION			MATERIAL	YEAR	STYLE
142019.0526		446 Franklin Ave.	42A-48-D11	Building		Contributes to Resource
	Domestic	Multiple Dwelling	house	Brick	1920	No Style
142019.0527		452 Franklin Ave.	42A-48-D12	Building		Contributes to Resource
	Domestic	Multiple Dwelling	house	Brick	1920	No Style
142019.0528		454 Franklin Ave.	42A-48-D13	Building		Contributes to Resource
	Domestic	Multiple Dwelling	house	Brick	1920	No Style
142019.0529		456 Franklin Ave.	42A-48-D14	Building		Contributes to Resource
	Domestic	Multiple Dwelling	house	Brick	1920	No Style
142019.053		458 Franklin Ave.	42A-48-D15	Building		Contributes to Resource
	Domestic	Multiple Dwelling	house	Brick	1920	No Style
142019.0531		460 Franklin Ave.	42A-48-D16	Building		Contributes to Resource
	Domestic	Multiple Dwelling	house	Brick	1920	No Style
142019.0532		462 Franklin Ave.	42A-48-D17	Building		Contributes to Resource
	Domestic	Multiple Dwelling	house	Brick	1920	No Style
142019.0533		464 Franklin Ave.	42A-48-D18	Building		Contributes to Resource
	Domestic	Multiple Dwelling	row house	Wood	1920	No Style
142019.0534		466 Franklin Ave.	42A-48-D19	Building		Contributes to Resource
	Domestic	Multiple Dwelling	row house	Wood	1920	No Style
142019.0535		468 Franklin Ave.	42A-48-D20	Building		Contributes to Resource
	Domestic	Multiple Dwelling	row house	Wood	1920	No Style
142019.0536		470 Franklin Ave.	42A-48-D21	Building		Contributes to Resource
	Domestic	Multiple Dwelling	row house	Wood	1920	No Style
142019.0537		472 Franklin Ave.	42A-48-D22	Building		Contributes to Resource
	Domestic	Multiple Dwelling	house	Brick	1920	No Style
142019.0538		474 Franklin Ave.	42A-48-D23	Building		Contributes to Resource
	Domestic	Multiple Dwelling	house	Brick	1920	No Style
142019.0539		476 Franklin Ave.	42A-48-D24	Building		Contributes to Resource
	Domestic	Multiple Dwelling	house	Brick	1920	No Style
142019.054		478 Franklin Ave.	42A-48-D25	Building		Contributes to Resource
	Domestic	Multiple Dwelling	house	Brick	1920	No Style

KEYN

INVID	NAME FUNCTION	ADDRESS	TAXPARCEL	RESOURCE TYP		CONTRIB.
				MATERIAL	YEAR	
142019.0554		467 Franklin Ave.	42A-48-C49.01	Building		Contributes to Resource
	Domestic	Multiple Dwelling	house	Stucco	1920	No Style
142019.0555		469 Franklin Ave.	42A-48-C49	Building		Contributes to Resource
	Domestic	Multiple Dwelling	house	Stucco	1920	No Style
142019.0556		463 Franklin Ave.	42A-48-C48.01	Building		Contributes to Resource
	Domestic	Multiple Dwelling	house	Stucco	1920	No Style
142019.0557		465 Franklin Ave.	42A-48-C48	Building		Contributes to Resource
	Domestic	Multiple Dwelling	house	Stucco	1920	No Style
142019.0558		455 Franklin Ave.	42A-48-C44	Building		Contributes to Resource
	Domestic	Multiple Dwelling	house	Vinyl	1920	No Style
142019.0559		457 Franklin Ave.	42A-48-C45	Building		Contributes to Resource
	Domestic	Multiple Dwelling	row house	Vinyl	1920	No Style
142019.056		459 Franklin Ave.	42A-48-C47	Building		Contributes to Resource
	Domestic	Multiple Dwelling	row house	Vinyl	1920	No Style
142019.0561		461 Franklin Ave.	42A-48-C47	Building		Contributes to Resource
	Domestic	Multiple Dwelling	row house	Vinyl	1920	No Style
142019.0562		451 Franklin Ave.	42A-48-C42	Building		Contributes to Resource
	Domestic	Multiple Dwelling	house	Aluminum	1920	No Style
142019.0563		453 Franklin Ave.	42A-48-C43	Building		Contributes to Resource
	Domestic	Multiple Dwelling	house	Aluminum	1920	No Style
142019.0564		Franklin Ave.	42A-48-C38	Building		Contributes to Resource
	Domestic	Multiple Dwelling	row house	Brick	1920	No Style
142019.0565		445 Franklin Ave.	42A-48-C39	Building		Contributes to Resource
	Domestic	Multiple Dwelling	row house	Brick	1920	No Style
142019.0566		447 Franklin Ave.	42A-48-C40	Building		Contributes to Resource
	Domestic	Multiple Dwelling	row house	Brick	1920	No Style
142019.0567		449 Franklin Ave.	42A-48-C41	Building		Contributes to Resource
	Domestic	Multiple Dwelling	row house	Brick	1920	No Style
142019.0568		435 Franklin Ave.	42A-48-C32	Building		Contributes to Resource
	Domestic	Multiple Dwelling	row house	Brick	1920	No Style

KEYN

INVID	NAME FUNCTION	ADDRESS	TAXPARCEL	RESOURCE TYP MATERIAL	YEAR	CONTRIB. STYLE
142019.0584	Domestic	518 Franklin Ave. Multiple Dwelling	42A-47-F24 row house	Building Brick	1920	Contributes to Resource No Style
142019.0585	Domestic	520 Franklin Ave. Multiple Dwelling	42A-47-F23 row house	Building Brick	1920	Contributes to Resource No Style
142019.0586	Domestic	522 Franklin Ave. Multiple Dwelling	42A-47-F22 row house	Building Brick	1920	Contributes to Resource No Style
142019.0587	Domestic	524 Franklin Ave. Multiple Dwelling	42A-47-F21 row house	Building Brick	1920	Contributes to Resource No Style
142019.0588	Domestic	526 Franklin Ave. Multiple Dwelling	42A-47-F20 house	Building Wood	1920	Contributes to Resource No Style
142019.0589	Domestic	528 Franklin Ave. Multiple Dwelling	42A-47-F19 house	Building Wood	1920	Contributes to Resource No Style
142019.059	Domestic	530 Franklin Ave. Multiple Dwelling	42A-47-F18 house	Building Wood	1920	Contributes to Resource No Style
142019.0591	Domestic	532 Franklin Ave. Multiple Dwelling	42A-47-F17 house	Building Wood	1920	Contributes to Resource No Style
142019.0592	Domestic	534 Franklin Ave. Multiple Dwelling	42A-47-F16 house	Building Wood	1920	Contributes to Resource No Style
142019.0593	Domestic	536 Franklin Ave. Multiple Dwelling	42A-47-F15 house	Building Wood	1920	Contributes to Resource No Style
142019.0594	Domestic	538 Franklin Ave. Multiple Dwelling	42A-47-F14 house	Building Brick	1920	Contributes to Resource No Style
142019.0595	Domestic	540 Franklin Av Multiple Dwelling	42A-47-F13 house	Building Brick	1920	Contributes to Resource No Style
142019.0596	Domestic	542 Franklin Ave. Multiple Dwelling	42A-47-F12 house	Building Brick	1920	Contributes to Resource No Style
142019.0597	Domestic	544 Franklin Ave. Multiple Dwelling	42A-47-F11 house	Building Brick	1920	Contributes to Resource No Style
142019.0598	Domestic	546 Franklin Ave. Multiple Dwelling	42A-47-F10 house	Building Brick	1920	Contributes to Resource No Style

Returned

KEYN

INVID	NAME FUNCTION	ADDRESS	TAXPARCEL	RESOURCE TYP		CONTRIB.
				MATERIAL	YEAR	
142019.0614		581 Franklin Ave.	42A-47-G2	Building		Contributes to Resource
	Domestic	Single Dwelling	Double House	Aluminum	1920	No Style
142019.0615		583 Franklin Ave.	42A-47-G1	Building		Contributes to Resource
	Domestic	Single Dwelling	Double House	Aluminum	1920	No Style
142019.0616		573 Franklin Ave.	42A-47-G3	Building		Contributes to Resource
	Domestic	Single Dwelling	Double House	Brick	1920	No Style
142019.0617		575 Franklin Ave.	42A-47-G3	Building		Contributes to Resource
	Domestic	Single Dwelling	Double House	Brick	1920	No Style
142019.0618		569 Franklin Ave.	42A-47-G4	Building		Contributes to Resource
	Domestic	Single Dwelling	House	Vinyl	1920	No Style
142019.0619		565 Franklin Ave.	42A-47-G6	Building		Noncontributing to Resource
	Domestic	Single Dwelling	Double House	Aluminum	1920	No Style
142019.062		567 Franklin Ave.	42A-47-G5	Building		Noncontributing to Resource
	Domestic	Single Dwelling	Double House	Aluminum	1920	No Style
142019.0621		563 Franklin Ave.	42A-47-G7	Building		Contributes to Resource
	Domestic	Single Dwelling	Double House	Asbestos	1920	No Style
142019.0622		561 Franklin Ave.	42A-47-G8	Building		Contributes to Resource
	Domestic	Single Dwelling	Double House	Asbestos	1920	No Style
142019.0623		559 Franklin Ave.	42A-47-G9.01	Building		Contributes to Resource
	Domestic	Single Dwelling	Double House	Vinyl	1920	No Style
142019.0624		557 Franklin Ave.	42A-47-G9	Building		Contributes to Resource
	Domestic	Single Dwelling	Double House	Vinyl	1920	No Style
142019.0625		555 Franklin Ave.	42A-47-G10	Building		Contributes to Resource
	Domestic	Single Dwelling	Double House	Stucco	1920	No Style
142019.0626		553 Franklin Ave.	42A-47-G11	Building		Contributes to Resource
	Domestic	Single Dwelling	Double House	Stucco	1920	No Style
142019.0627		551 Franklin Ave.	42A-47-G12	Building		Contributes to Resource
	Domestic	Single Dwelling	Double House	Stone	1920	No Style
142019.0628		549 Franklin Ave.	42A-47-G13	Building		Contributes to Resource
	Domestic	Single Dwelling	Double House	Stone	1920	No Style

KEYN

INVID	NAME	ADDRESS	TAXPARCEL	RESOURCE TYP	CONTRIB.	
	FUNCTION			MATERIAL	YEAR	STYLE
142019.0642		511 Franklin Ave.	42A-47-G27	Building		Contributes to Resource
	Domestic	Single Dwelling	Double House	Brick	1920	No Style
142019.0643		509 Franklin Ave.	42A-47-G28	Building		Contributes to Resource
	Domestic	Single Dwelling	Double House	Brick	1920	No Style
142019.0644		507 Franklin Ave.	42A-47-G29	Building		Contributes to Resource
	Domestic	Single Dwelling	Double House	Brick	1920	No Style
142019.0645		505 Franklin Ave.	42A-47-G30	Building		Contributes to Resource
	Domestic	Single Dwelling	Double House	Brick	1920	No Style
142019.0646		708 5th St.	42A-47-G31	Building		Noncontributing to Resource
	Domestic	Single Dwelling	House	Brick	1970	No Style
142019.0647	Franklin School	600 Franklin Ave.	42A-47-D11	Building		Contributes to Resource
	Education	School	Elementary School	Brick	1913	Late 19th &
142019.0648		626 Franklin Ave.	42A-47-D12	Building		Contributes to Resource
	Domestic	Single Dwelling	Double House	Vinyl	1915	No Style
142019.0649		628 Franklin Ave.	42A-47-D13	Building		Contributes to Resource
	Domestic	Single Dwelling	Double House	Vinyl	1915	No Style
142019.065		630 Franklin Ave.	42A-47-D14	Building		Contributes to Resource
	Domestic	Single Dwelling	Double House	Shingle	1915	No Style
142019.0651		632 Franklin Ave.	42A-47-D15	Building		Contributes to Resource
	Domestic	Single Dwelling	Double House	Shingle	1915	No Style
142019.0652		636 Franklin Ave.	42A-47-D16	Building		Contributes to Resource
	Domestic	Single Dwelling	House	Aluminum	1930	No Style
142019.0653		638 Franklin Ave.	42A-47-D17	Building		Contributes to Resource
	Domestic	Single Dwelling	Double House	Brick	1930	No Style
142019.0654		640 Franklin Ave.	42A-47-D18	Building		Contributes to Resource
	Domestic	Single Dwelling	Double House	Brick	1930	No Style
142019.0655		480 Franklin Ave.	42A-48-D26	Building		Contributes to Resource
	Domestic	Single Dwelling	Row House	Shingle	1920	No Style
142019.0656		642 Franklin Ave.	42A-47-D19	Building		Contributes to Resource
	Domestic	Single Dwelling	Double House	Stone	1915	No Style

KEYN

INVID	NAME FUNCTION	ADDRESS	TAXPARCEL	RESOURCE TYP	CONTRIB.	
				MATERIAL	YEAR	STYLE
142019.0672	Domestic	674 Franklin Ave. Single Dwelling	42A-47-D33 House	Building Stucco	1995	Noncontributing to Resource No Style
142019.0673	Domestic	678 Franklin Ave. Single Dwelling	42A-47-D35 Double House	Building Asphalt	1915	Contributes to Resource No Style
142019.0674	Domestic	680 Franklin Ave. Single Dwelling	42A-47-D36 Double House	Building Asphalt	915	Contributes to Resource No Style
142019.0675	Domestic	701 Franklin Ave. Single Dwelling	42A-47-A39 Double House	Building Stone	1915	Contributes to Resource No Style
142019.0676	Domestic	703 Franklin Ave. Single Dwelling	42A-47-A40 Double House	Building Stone	1915	Contributes to Resource No Style
142019.0677	Domestic	683 Franklin Ave. Single Dwelling	42A-47-D1 Double House	Building Vinyl	1915	Noncontributing to Resource No Style
142019.0678	Domestic	681 Franklin Ave. Single Dwelling	42A-47-D37 Double House	Building Vinyl	1915	Noncontributing to Resource No Style
142019.0679	Domestic	679 Franklin Ave. Single Dwelling	42A-47-D38 Double House	Building Asbestos	1915	Contributes to Resource No Style
142019.068	Domestic	677 Franklin Ave. Single Dwelling	42A-47-D39 Double House	Building Asbestos	1915	Contributes to Resource No Style
142019.0681	Domestic	671 Franklin Ave. Single Dwelling	42A-47-D41 Double House	Building Concrete	1915	Contributes to Resource No Style
142019.0682	Domestic	669 Franklin Ave. Single Dwelling	42A-47-D6,7 Double House	Building Concrete	1915	Contributes to Resource No Style
142019.0683	Domestic	667 Franklin Ave. Single Dwelling	42A-47-D43 Double House	Building Concrete	1915	Contributes to Resource No Style
142019.0684	Domestic	665 Franklin Ave. Single Dwelling	42A-47-D44 Double House	Building Shingle	1915	Contributes to Resource No Style
142019.0685	Domestic	663 Franklin Ave. Single Dwelling	42A-47-D45 Double House	Building Concrete	1915	Contributes to Resource No Style
142019.0686	Domestic	661 Franklin Ave. Single Dwelling	42A-47-D46 Double House	Building Concrete	1915	Contributes to Resource No Style

KEYN

INVID	NAME FUNCTION	ADDRESS	TAXPARCEL	RESOURCE TYP MATERIAL	YEAR	CONTRIB. STYLE
142019.0701	Domestic	621 623 Franklin Ave. Single Dwelling	42A-47-D62 House	Building Concrete	1915	Noncontributing to Resource No Style
142019.0702	Domestic	619 Franklin Ave. Single Dwelling	42A-47-D63 Double House	Building Stucco	1920	Contributes to Resource No Style
142019.0703	Domestic	617 Franklin Ave. Single Dwelling	42A-47-D64 Double House	Building Stucco	1920	Contributes to Resource No Style
142019.0704	Domestic	615 Franklin Ave. Single Dwelling	42A-47-D65 Double House	Building Brick	1920	Contributes to Resource No Style
142019.0705	Domestic	613 Franklin Ave. Single Dwelling	42A-47-D66 Double House	Building Brick	1920	Contributes to Resource No Style
142019.0706	Domestic	611 Franklin Ave. Single Dwelling	42A-47-D67 Double House	Building Concrete	1920	Contributes to Resource No Style
142019.0707	Domestic	609 Franklin Ave. Single Dwelling	42A-47-D67.01 Double House	Building Concrete	1920	Contributes to Resource No Style
142019.0708	Domestic	605 Franklin Ave. Single Dwelling	42A-47-D68 House	Building Vinyl	1910	Contributes to Resource No Style
142019.0709	Domestic	601 Franklin Ave. Single Dwelling	42A-47-D69 House	Building Brick	1990	Noncontributing to Resource No Style
142019.071	Domestic	683 Lafayette Ave. Single Dwelling	42A-47-J21 House	Building Brick	1920	Contributes to Resource Bungalow/C
142019.0711	Domestic	679 Lafayette Ave. Single Dwelling	42A-47-J20 House	Building Brick	1980	Noncontributing to Resource No Style
142019.0712	Domestic	675 Lafayette Ave. Single Dwelling	42A-47-J19 House	Building Stone	1980	Noncontributing to Resource No Style
142019.0713	Domestic	669 Lafayette Ave. Single Dwelling	42A-47-J18 House	Building Stone	1930	Contributes to Resource No Style
142019.0714	Domestic	665 Lafayette Ave. Single Dwelling	42A-47-J17 House	Building Vinyl	1930	Contributes to Resource No Style

KEYN

INVID	NAME FUNCTION	ADDRESS	TAXPARCEL	RESOURCE TYP		CONTRIB.
				MATERIAL	YEAR	
142019.073	Domestic	583 Lafayette Ave. Single Dwelling	42A-47-H47 Double House	Building Shingle	1915	Contributes to Resource No Style
142019.0731	Domestic	581 Lafayette Ave. Single Dwelling	42A-47-H46 Double House	Building Shingle	1915	Contributes to Resource No Style
142019.0732	Domestic	579 Lafayette Ave. Single Dwelling	42A-47-H45 Double House	Building Shingle	1915	Contributes to Resource No Style
142019.0733	Domestic	577 Lafayette Ave. Single Dwelling	42A-47-H44 Double House	Building Shingle	1915	Contributes to Resource No Style
142019.0734	Domestic	575 Lafayette Ave. Single Dwelling	42A-47-H43 House	Building Brick	1940	Contributes to Resource No Style
142019.0735	Domestic	569 Lafayette Ave. Single Dwelling	42A-47-H42 House	Building Steel	1950	Contributes to Resource No Style
142019.0736	Domestic	559 Lafayette Ave. Single Dwelling	42A-47-H41 House	Building Brick	1970	Noncontributing to Resource No Style
142019.0737	Domestic	553 Lafayette Ave. Single Dwelling	42A-47-H39 House	Building Vinyl	1920	Noncontributing to Resource No Style
142019.0737	Domestic	553 Lafayette Ave. Single Dwelling	42A-47-H40 House	Building Vinyl	1920	Noncontributing to Resource No Style
142019.0738	Domestic	547 Lafayette Ave. Single Dwelling	42A-47-H38 House	Building Brick	1950	Contributes to Resource No Style
142019.0739	Domestic	541 Lafayette Ave. Single Dwelling	42A-47-H37 House	Building Stucco	1950	Contributes to Resource No Style
142019.074	Domestic	533 Lafayette Ave. Single Dwelling	42A-47-H36 House	Building Shingle	1920	Contributes to Resource No Style
142019.0741	Domestic	602 Lafayette Ave. Single Dwelling	42A-47-J56 Double House	Building Vinyl	1920	Contributes to Resource No Style
142019.0742	Domestic	604 Lafayette Ave. Single Dwelling	42A-47-J55 Double House	Building Shingle	1920	Contributes to Resource No Style
142019.0743	Domestic	606 Lafayette Ave. Single Dwelling	42A-47-J54 Double House	Building Shingle	1920	Contributes to Resource No Style

KEYN

INVID	NAME FUNCTION	ADDRESS	TAXPARCEL	RESOURCE TYP MATERIAL	YEAR	CONTRIB. STYLE
142019.0759	Domestic	638 Lafayette Ave. Single Dwelling	42A-47-J38 Double House	Building Aluminum	1920	Contributes to Resource No Style
142019.076	Domestic	640 Lafayette Ave. Single Dwelling	42A-47-J37 Double House	Building Aluminum	1920	Contributes to Resource No Style
142019.0761	Domestic	642 Lafayette Ave. Single Dwelling	42A-47-J36 Double House	Building Vinyl	1920	Contributes to Resource No Style
142019.0762	Domestic	644 Lafayette Ave. Single Dwelling	42A-47-J35 Double House	Building Vinyl	1920	Contributes to Resource No Style
142019.0763	Domestic	646 Lafayette Ave. Single Dwelling	42A-47-J34 Double House	Building Shingle	1930	Noncontributing to Resource No Style
142019.0764	Domestic	648 Lafayette Ave. Single Dwelling	42A-47-J33 Double House	Building Vinyl	1930	Noncontributing to Resource No Style
142019.0765	Domestic	650 Lafayette Ave. Single Dwelling	42A-47-J32 Double House	Building Shingle	1930	Contributes to Resource No Style
142019.0766	Domestic	652 Lafayette Ave. Single Dwelling	42A-47-J31 Double House	Building Vinyl	1930	Contributes to Resource No Style
142019.0767	Domestic	654 Lafayette Ave. Single Dwelling	42A-47-J30 Double House	Building Vinyl	1920	Noncontributing to Resource No Style
142019.0768	Domestic	656 Lafayette Ave. Single Dwelling	42A-47-J29 Double House	Building Vinyl	1920	Noncontributing to Resource No Style
142019.0769	Domestic	584 Lafayette Ave. Single Dwelling	42A-47-G64 Double House	Building Shingle	1920	Contributes to Resource No Style
142019.077	Domestic	582 Lafayette Ave. Single Dwelling	42A-47-G63 Double House	Building Shingle	1920	Contributes to Resource No Style
142019.0771	Domestic	580 Lafayette Ave. Single Dwelling	42A-47-G62 Double House	Building Asbestos	1920	Contributes to Resource No Style
142019.0772	Domestic	578 Lafayette Ave. Single Dwelling	42A-47-G61 Double House	Building Asbestos	1920	Contributes to Resource No Style
142019.0773	Domestic	576 Lafayette Ave. Single Dwelling	42A-47-G60 Double House	Building Aluminum	1920	Contributes to Resource No Style

KEYN

INVID	NAME	ADDRESS	TAXPARCEL	RESOURCE TYP	CONTRIB.	
	FUNCTION			MATERIAL	YEAR	STYLE
142019.0789		544 Lafayette Ave.	42A-47-G44.01	Building		Contributes to Resource
	Domestic	Single Dwelling	Double House	Shingle	1920	No Style
142019.079		542 Lafayette Ave.	42A-47-G44	Building		Contributes to Resource
	Domestic	Single Dwelling	Double House	Shingle	1920	No Style
142019.0791		540 Lafayette Ave.	42A-47-G43	Building		Contributes to Resource
	Domestic	Single Dwelling	Double House	Shingle	1920	No Style
142019.0792		538 Lafayette Ave.	42A-47-G42	Building		Contributes to Resource
	Domestic	Single Dwelling	Double House	Shingle	1920	No Style
142019.0793		536 Lafayette Ave.	42A-47-G39,40,41	Building		Contributes to Resource
	Domestic	Single Dwelling	Double House	Shingle	1920	No Style
142019.0794		534 Lafayette Ave.	42A-47-G39,40,41	Building		Contributes to Resource
	Domestic	Single Dwelling	Double House	Shingle	1920	No Style
142019.0795		526 Lafayette Ave.	42A-47-G38	Building		Contributes to Resource
	Domestic	Single Dwelling	House	Brick	1920	No Style
142019.0796		522 Lafayette Ave.	42A-47-G37	Building		Noncontributing to Resource
	Domestic	Single Dwelling	House	Stucco	1990	No Style
142019.0797		516 Lafayette Ave.	42A-47-G36	Building		Noncontributing to Resource
	Domestic	Single Dwelling	Double House	Shingle	1920	No Style
142019.0798		514 Lafayette Ave.	42A-47-G35	Building		Noncontributing to Resource
	Domestic	Single Dwelling	Double House	Shingle	1920	No Style
142019.0799		512 Lafayette Ave.	42A-47-G34	Building		Noncontributing to Resource
	Domestic	Single Dwelling	Double House	Shingle	1920	No Style
142019.08		510 Lafayette Ave.	42A-47-G33	Building		Noncontributing to Resource
	Domestic	Single Dwelling	Double House	Shingle	1920	No Style
142019.0801			42A-47-G32	Building		Contributes to Resource
	Religion	Religious Structure	Church	Stone	1914	Gothic Revi
142019.0802		810 Fifth St.	42A-47-H32	Building		Contributes to Resource
	Domestic	Single Dwelling	House	Stone	1920	No Style
142019.0803		511 Lafayette Ave.	42A-47-H33	Building		Contributes to Resource
	Domestic	Single Dwelling	House	Shingle	1920	No Style

KEYN

INVID	NAME	ADDRESS	TAXPARCEL	RESOURCE TYP	CONTRIB.	
	FUNCTION			MATERIAL	YEAR	STYLE
142019.0819		437 Lafayette Ave.	42A-48-B57	Building		Contributes to Resource
	Domestic	Single Dwelling	Double House	Brick	1920	No Style
142019.082		429 Lafayette Ave.		Building		Noncontributing to Resource
	Domestic	Single Dwelling	House	Brick	1965	No Style
142019.0821		427 Lafayette Ave.	42A-48-B54	Building		Contributes to Resource
	Domestic	Single Dwelling	Row House	Concrete	1920	No Style
142019.0822		425 Lafayette Ave.	42A-48-B53	Building		Contributes to Resource
	Domestic	Single Dwelling	Row House	Concrete	1920	No Style
142019.0823		423 Lafayette Ave.	42A-48-B52	Building		Contributes to Resource
	Domestic	Single Dwelling	Row House	Concrete	1920	No Style
142019.0824		421 Lafayette Ave.	42A-48-B51	Building		Contributes to Resource
	Domestic	Single Dwelling	Row House	Concrete	1920	No Style
142019.0825		419 Lafayette Ave.	42A-48-B50	Building		Contributes to Resource
	Domestic	Single Dwelling	Row House	Brick	1920	No Style
142019.0826		417 Lafayette Ave.	42A-48-B49	Building		Contributes to Resource
	Domestic	Single Dwelling	Double House	Brick	1920	No Style
142019.0827		415 Lafayette Ave.	42A-48-B48	Building		Contributes to Resource
	Domestic	Single Dwelling	Double House	Stone	1920	No Style
142019.0828		413 Lafayette Ave.	42A-48-B47	Building		Contributes to Resource
	Domestic	Single Dwelling	Double House	Shingle	1920	No Style
142019.0829		411 Lafayette Ave.	42A-48-B46	Building		Contributes to Resource
	Domestic	Single Dwelling	House	Brick	1930	No Style
142019.083		405 Lafayette Ave.	42A-48-B45	Building		Noncontributing to Resource
	Domestic	Single Dwelling	House	Brick	1965	No Style
142019.0831		426 Lafayette Ave.	42A-48-C28	Building		Contributes to Resource
	Domestic	Single Dwelling	Double House	Brick	1920	No Style
142019.0832		428 Lafayette Ave.	42A-48-C27	Building		Contributes to Resource
	Domestic	Single Dwelling	Double House	Brick	1920	No Style
142019.0833		430 Lafayette Ave.	42A-48-C26	Building		Contributes to Resource
	Domestic	Single Dwelling	Double House	Shingle	1920	No Style

KEYN

INVID	NAME	ADDRESS	TAXPARCEL	RESOURCE TYP	CONTRIB.	
	FUNCTION			MATERIAL	YEAR	STYLE
142019.0849		464 Lafayette Ave.	42A-48-C11	Building		Contributes to Resource
	Domestic	Single Dwelling	Double House	Shingle	1920	No Style
142019.085		466 Lafayette Ave.	42A-48-C10	Building		Contributes to Resource
	Domestic	Single Dwelling	Double House	Aluminum	1920	No Style
142019.0851		468 Lafayette Ave.	42A-48-C9	Building		Contributes to Resource
	Domestic	Single Dwelling	Double House	Vinyl	1920	No Style
142019.0852		470 Lafayette Ave.	42A-48-C8	Building		Contributes to Resource
	Domestic	Single Dwelling	Double House	Brick	920	No Style
142019.0853		472 Lafayette Ave.	42A-48-C7	Building		Contributes to Resource
	Domestic	Single Dwelling	Double House	Brick	1920	No Style
142019.0854		474 Lafayette Ave.	42A-48-C6	Building		Contributes to Resource
	Domestic	Single Dwelling	Double House	Vinyl	1920	No Style
142019.0855		476 Lafayette Ave.	42A-48-C6.01	Building		Contributes to Resource
	Domestic	Single Dwelling	Double House	Vinyl	1920	No Style
142019.0856		478 Lafayette Ave.	42A-48-C5	Building		Contributes to Resource
	Domestic	Single Dwelling	Double House	Shingle	1920	No Style
142019.0857		480 Lafayette Ave.	42A-48-C4	Building		Contributes to Resource
	Domestic	Single Dwelling	Double House	Shingle	1920	No Style
142019.0858		482 Lafayette Ave.	42A-48-C3	Building		Contributes to Resource
	Domestic	Single Dwelling	Double House	Shingle	1920	No Style
142019.0859		484 Lafayette Ave.	42A-48-C2	Building		Contributes to Resource
	Domestic	Single Dwelling	Double House	Shingle	1920	No Style
142019.086		486 Lafayette Ave.	42A-48-C1			Contributes to Resource
	Domestic	Single Dwelling	House	Stone	1920	No Style
142019.0861		538 Columbia Ave.	42A-47-H18	Building		Contributes to Resource
	Domestic	Single Dwelling	Double House	Brick	1920	No Style
142019.0862		540 Columbia Ave.	42A-47-H17	Building		Contributes to Resource
	Domestic	Single Dwelling	Double House	Brick	1920	No Style
142019.0863		536 Columbia Ave.	42A-47-H19	Building		Contributes to Resource
	Domestic	Single Dwelling	Double House	Shingle	1920	No Style

KEYN

INVID	NAME	ADDRESS	TAXPARCEL	RESOURCE TYP	CONTRIB.	
	FUNCTION			MATERIAL	YEAR	STYLE
142019.0879		513 Columbia Ave.	42A-47-H5	Building		Contributes to Resource
	Domestic	Single Dwelling	House	Stucco	1920	No Style
142019.088		517 Columbia Ave.	42A-47-H6	Building		Noncontributing to Resource
	Domestic	Single Dwelling	House	Stucco	1920	No Style
142019.0881	Palmerton Park Bandstand		42A-48-D1	Structure		Contributes to Resource
	Recreation and Culture	Outdoor Recreation	Bandstand	Wood	1910	No Style
142019.0882			42A-48-D1	Site		Contributes to Resource
	Recreation and Culture	Outdoor Recreation	Park		1900	No Style
142019.0883		375 Lafayette Ave.	42A-48-B44	Building		Contributes to Resource
	Domestic	Single Dwelling	Double House	Brick	1930	No Style
142019.0884		377 Lafayette Ave.	42A-48-B44.01	Building		Contributes to Resource
	Domestic	Single Dwelling	Double House	Brick	1930	No Style
142019.0885		371 Lafayette Ave.	42A-48-B43	Building		Contributes to Resource
	Domestic	Single Dwelling	House	Shingle	1920	No Style
142019.0886		367 Lafayette Ave.	42A-48-B42	Building		Contributes to Resource
	Domestic	Single Dwelling	House	Vinyl	1910	Queen Anne
142019.0887	St. John's Episcopal Church	365 Lafayette Ave.	42A-48-B41	Building		Contributes to Resource
	Religion	Religious Structure	Church	Stone	1905	Gothic Revi
142019.0888		335 Lafayette Ave.	42A-48-B40	Building		Contributes to Resource
	Domestic	Single Dwelling	House	Brick	1930	No Style
142019.0889		331 Lafayette Ave.	42A-48-B39.01	Building		Noncontributing to Resource
	Domestic	Single Dwelling	House	Brick	1965	No Style
142019.089		325 Lafayette Ave.	42A-48-B39	Building		Contributes to Resource
	Domestic	Single Dwelling	House	Shingle	1930	No Style
142019.0891		321 Lafayette Ave.	42A-48-B38	Building		Contributes to Resource
	Domestic	Single Dwelling	House	Shingle	1930	No Style
142019.0892		315 Lafayette Ave.	42A-48-B36	Building		Contributes to Resource
	Domestic	Single Dwelling	Double House	Brick	1910	No Style
142019.0893		313 Lafayette Ave.	42A-48-B35	Building		Contributes to Resource
	Domestic	Single Dwelling	Double House	Brick	1910	No Style

KEYN

INVID	NAME	ADDRESS	TAXPARCEL	RESOURCE TYP	CONTRIB.	
	FUNCTION			MATERIAL	YEAR	STYLE
142019.0908		211 Lafayette Ave.	42A-48-L3	Building		Contributes to Resource
	Domestic	Single Dwelling	House	Brick	1900	No Style
142019.0909		207 Lafayette Ave.	42A-48-L2	Building		Contributes to Resource
	Domestic	Single Dwelling	House	Aluminum	1920	No Style
142019.091		202 Lafayette Ave.	42A-48-L33	Building		Contributes to Resource
	Domestic	Single Dwelling	House	Concrete	1920	No Style
142019.0911		208 Lafayette Ave.	42A-48-L32	Building		Contributes to Resource
	Domestic	Single Dwelling	Double House	Vinyl	1920	No Style
142019.0912		210 Lafayette Ave.	42A-48-L31	Building		Contributes to Resource
	Domestic	Single Dwelling	Double House	Vinyl	1920	No Style
142019.0913		214 Lafayette Ave.	42A-48-L30	Building		Contributes to Resource
	Domestic	Single Dwelling	Double House	Vinyl	1920	No Style
142019.0914		216 Lafayette Ave.	42A-48-L29	Building		Contributes to Resource
	Domestic	Single Dwelling	Double House	Vinyl	1920	No Style
142019.0915		218 Lafayette Ave.	42A-48-L28	Building		Contributes to Resource
	Domestic	Single Dwelling	Double House	Asbestos	1920	No Style
142019.0916		220 Lafayette Ave.	42A-48-L27	Building		Contributes to Resource
	Domestic	Single Dwelling	Double House	Asbestos	1920	No Style
142019.0917		224 Lafayette Ave.	42A-48-L26	Building		Contributes to Resource
	Domestic	Single Dwelling	House	Brick	1900	No Style
142019.0918		234 Lafayette Ave.	42A-48-L25.01	Building		Contributes to Resource
	Domestic	Single Dwelling	Double House	Stucco	1920	No Style
142019.0919		236 Lafayette Ave.	42A-48-L25	Building		Contributes to Resource
	Domestic	Single Dwelling	Double House	Stucco	1920	No Style
142019.092		238 Lafayette Ave.	42A-48-L24	Building		Contributes to Resource
	Domestic	Single Dwelling	Row House	Vinyl	1910	No Style
142019.0921		240 Lafayette Ave.	42A-48-L23	Building		Contributes to Resource
	Domestic	Single Dwelling	Row House	Vinyl	1910	No Style
142019.0922		242 Lafayette Ave.	42A-48-L22	Building		Contributes to Resource
	Domestic	Single Dwelling	Row House	Vinyl	1910	No Style

KEYN

INVID	NAME	ADDRESS	TAXPARCEL	RESOURCE TYP	CONTRIB.	
	FUNCTION			MATERIAL	YEAR	STYLE
142019.0938		136 Lafayette Ave.	42A-48-Q47	Building		Noncontributing to Resource
	Domestic	Single Dwelling	Double House	Brick	1900	No Style
142019.0939		134 Lafayette Ave.	42A-48-Q48	Building		Noncontributing to Resource
	Domestic	Single Dwelling	Double House	Brick	1900	No Style
142019.094		128 Lafayette Ave.	42A-48-Q49	Building		Noncontributing to Resource
	Domestic	Single Dwelling	House	Aluminum	1940	No Style
142019.0941		124 Lafayette Ave.	42A-48-Q50	Building		Noncontributing to Resource
	Domestic	Single Dwelling	House	Aluminum	1940	No Style
142019.0942		122 Lafayette Ave.	42A-48-Q51	Building		Contributes to Resource
	Domestic	Single Dwelling	Double House	Vinyl	1920	No Style
142019.0943		120 Lafayette Ave.	42A-48-Q51	Building		Contributes to Resource
	Domestic	Single Dwelling	Double House	Vinyl	1920	No Style
142019.0944		116 Lafayette Ave.	42A-48-Q52	Building		Noncontributing to Resource
	Domestic	Single Dwelling	House	Vinyl	1940	No Style
142019.0945		112 Lafayette Ave.	42A-48-Q53	Building		Noncontributing to Resource
	Domestic	Single Dwelling	House	Brick	1940	No Style
142019.0949		48 Lafayette Ave.	42A-49-A54	Building		Contributes to Resource
	Domestic	Single Dwelling	Double House	Asbestos	1920	No Style
142019.095		50 Lafayette Ave.	42A-49-A54.01	Building		Contributes to Resource
	Domestic	Single Dwelling	Double House	Asbestos	1920	No Style
142019.0951		757 Church St.	42A-49-A56	Building		Noncontributing to Resource
	Domestic	Single Dwelling	House	Concrete	1940	No Style
142019.0952		90 Lafayette Ave.	42A-48-Q15	Building		Contributes to Resource
	Domestic	Single Dwelling	House	Brick	1930	No Style
142019.0953		94 Lafayette Ave.	42A-48-Q16	Building		Contributes to Resource
	Domestic	Single Dwelling	Double House	Brick	1930	No Style
142019.0954		96 Lafayette Ave.	42A-48-Q16	Building		Contributes to Resource
	Domestic	Single Dwelling	Double House	Brick	1930	No Style
142019.0955		701 3rd St.	42A-48-L41	Building		Contributes to Resource
	Domestic	Single Dwelling	House	Vinyl	1910	No Style

KEYN

INVID	NAME	ADDRESS	TAXPARCEL	RESOURCE TYP	CONTRIB.	
	FUNCTION			MATERIAL	YEAR	STYLE
142019.097		153 Franklin Ave.	42A-48-Q33	Building		Contributes to Resource
	Domestic	Single Dwelling	House	Brick	1920	No Style
142019.0971		149 Franklin Ave.	42A-48-Q32	Building		Contributes to Resource
	Domestic	Single Dwelling	House	Brick	1920	No Style
142019.0972		145 Franklin Ave.	42A-48-Q31	Building		Contributes to Resource
	Domestic	Single Dwelling	House	Brick	1920	No Style
142019.0973		141 Franklin Ave.	42A-48-Q30	Building		Contributes to Resource
	Domestic	Single Dwelling	House	Brick	1920	No Style
142019.0974		137 Franklin Ave.	42A-48-Q29	Building		Noncontributing to Resource
	Domestic	Single Dwelling	House	Brick	1920	No Style
142019.0975		133 Franklin Ave.	42A-48-Q28	Building		Contributes to Resource
	Domestic	Single Dwelling	House	Brick	1920	No Style
142019.0976		127 Franklin Ave.	42A-48-Q27	Building		Contributes to Resource
	Domestic	Single Dwelling	House	Brick	1950	No Style
142019.0977		123 Franklin Ave.	42A-48-Q26	Building		Contributes to Resource
	Domestic	Single Dwelling	House	Brick	1920	No Style
142019.0978		121 Franklin Ave.	42A-48-Q25	Building		Contributes to Resource
	Domestic	Single Dwelling	House	Wood	1920	No Style
142019.0979		113 Franklin Ave.	42A-48-Q24	Building		Contributes to Resource
	Domestic	Single Dwelling	House	Vinyl	1930	No Style
142019.098		111 Franklin Ave.	42A-48-Q23	Building		Contributes to Resource
	Domestic	Single Dwelling	House	Asbestos	1920	No Style
142019.0981		109 Franklin Ave.	42A-48-Q22	Building		Contributes to Resource
	Domestic	Single Dwelling	House	Brick	1920	No Style
142019.0982		697 1st St.	42A-48-Q21	Building		Noncontributing to Resource
	Domestic	Multiple Dwelling	Apartments	Concrete	2005	No Style
142019.0983		701 1st St.	42A-48-Q20			Contributes to Resource
	Domestic	Single Dwelling	Double House	Aluminum	1910	No Style
142019.0984		703 1st St.	42A-48-Q19	Building		Contributes to Resource
	Domestic	Single Dwelling	Double House	Vinyl	1910	No Style

Returned

KEYN

INVID	NAME FUNCTION	ADDRESS	TAXPARCEL	RESOURCE TYP		CONTRIB.
				MATERIAL	YEAR	
142019.1	Domestic	732 Church St. Single Dwelling	42A-48-Q9 Double House	Building Vinyl	1910	Contributes to Resource No Style
142019.1001	Domestic	734 Church St. Single Dwelling	42A-48-Q10 Double House	Building Shingle	1910	Contributes to Resource No Style
142019.1002	Domestic	738 Church St. Single Dwelling	42A-48-Q11 Double House	Building Vinyl	1910	Contributes to Resource No Style
142019.1003	Domestic	742 Church St. Single Dwelling	42A-48-Q12 Double House	Building Vinyl	1910	Contributes to Resource No Style
142019.1004	Domestic	746 Church St. Single Dwelling	42A-48-Q13.01 Double House	Building Shingle	1910	Contributes to Resource No Style
142019.1005	Domestic	750 Church St. Single Dwelling	42A-48-Q13 Double House	Building Shingle	1910	Contributes to Resource No Style
142019.1006	Domestic	758 Church St. Single Dwelling	42A-48-Q14 House	Building Brick	1930	Noncontributing to Resource No Style
142019.1007	Domestic	789 Church St. Single Dwelling	42A-49-A57 House	Building Shingle	1910	Contributes to Resource No Style
142019.1008	Domestic	783 Church St. Single Dwelling	42A-49-A58 House	Building Vinyl	1910	Noncontributing to Resource No Style
142019.1009	Domestic	781 Church St. Single Dwelling	42A-49-A59 House	Building Asbestos	1910	Noncontributing to Resource No Style
142019.101	Domestic	775 Church St. Single Dwelling	42A-49-A60 House	Building Vinyl	1910	Contributes to Resource No Style
142019.1011	Domestic	769 Church St. Single Dwelling	42A-49-A61 House	Building Vinyl	1910	Contributes to Resource No Style
142019.1012	Education	School	42A-49-A62	Building Vinyl	1890	Noncontributing to Resource No Style
142019.1013	Domestic	485 Columbia Ave. Single Dwelling	42A-48-A96A House	Building Shingle	1930	Noncontributing to Resource No Style
142019.1014	Domestic	477 Columbia Ave. Single Dwelling	42A-48-A97 House	Building Stucco	1920	Contributes to Resource No Style

KEYN

INVID	NAME	ADDRESS	TAXPARCEL	RESOURCE TYP	CONTRIB.	
	FUNCTION			MATERIAL	YEAR	STYLE
142019.103		442 Columbia Ave.	42A-48-B12	Building		Noncontributing to Resource
	Domestic	Single Dwelling	House	Shingle	1920	No Style
142019.1031		448 Columbia Ave.	42A-48-B11.01	Building		Contributes to Resource
	Domestic	Single Dwelling	Double House	Shingle	1920	No Style
142019.1032		452 Columbia Ave.	42A-48-B11	Building		Contributes to Resource
	Domestic	Single Dwelling	Double House	Shingle	1920	No Style
142019.1033		458 Columbia Ave.	42A-48-B10	Building		Contributes to Resource
	Domestic	Single Dwelling	House	Shingle	1920	No Style
142019.1034		462 Columbia Ave.	42A-48-B9	Building		Contributes to Resource
	Domestic	Single Dwelling	Double House	Shingle	1920	No Style
142019.1035		466 Columbia Ave.	42A-48-B8	Building		Contributes to Resource
	Domestic	Single Dwelling	Double House	Shingle	1920	No Style
142019.1036		470 Columbia Ave.	42A-48-B7	Building		Contributes to Resource
	Domestic	Single Dwelling	Double House	Shingle	1920	No Style
142019.1037		472 Columbia Ave.	42A-48-B7	Building		Contributes to Resource
	Domestic	Single Dwelling	Double House	Shingle	1920	No Style
142019.1038		478 Columbia Ave.	42A-48-B4	Building		Noncontributing to Resource
	Domestic	Single Dwelling	Double House	Shingle	1930	No Style
142019.1039		480 Columbia Ave.	42A-48-B3	Building		Noncontributing to Resource
	Domestic	Single Dwelling	Double House	Shingle	1930	No Style
142019.104		484 Columbia Ave.	42A-48-B2	Building		Contributes to Resource
	Domestic	Single Dwelling	Double House	Vinyl	1930	No Style
142019.1041		486 Columbia Ave.	42A-48-B1	Building		Contributes to Resource
	Domestic	Single Dwelling	Double House	Vinyl	1930	No Style
142019.1042		306 Columbia Ave.	42A-48-B30,31	Building		Contributes to Resource
	Domestic	Single Dwelling	Double House	Brick	1910	No Style
142019.1043		308 Columbia Ave.	42A-48-B30.01	Building		Contributes to Resource
	Domestic	Single Dwelling	Double House	Brick	1910	No Style
142019.1044		310 Columbia Ave.	42A-48-B29	Building		Contributes to Resource
	Domestic	Single Dwelling	Double House	Vinyl	1915	No Style

KEYN

INVID	NAME	ADDRESS	TAXPARCEL	RESOURCE TYP	CONTRIB.	
	FUNCTION			MATERIAL	YEAR	STYLE
142019.106		265 Columbia Ave.	42A-48-A60	Building		Contributes to Resource
	Domestic	Single Dwelling	House	Vinyl	1910	No Style
142019.1061		263 Columbia Ave.	42A-48-A59	Building		Noncontributing to Resource
	Domestic	Single Dwelling	Double House	Vinyl	1910	No Style
142019.1062		261 Columbia Ave.	42A-48-A59	Building		Noncontributing to Resource
	Domestic	Single Dwelling	Double House	Vinyl	1910	No Style
142019.1063		237 Columbia Ave.	42A-48-M35	Building		Noncontributing to Resource
	Domestic	Single Dwelling	House	Vinyl	1920	No Style
142019.1064		229 Columbia Ave.	42A-48-M34	Building		Contributes to Resource
	Domestic	Single Dwelling	House	Vinyl	1920	No Style
142019.1065		225 Columbia Ave.	42A-48-M33	Building		Contributes to Resource
	Domestic	Single Dwelling	House	Shingle	1950	No Style
142019.1066		221 Columbia Ave.	42A-48-M32	Building		Noncontributing to Resource
	Domestic	Single Dwelling	House	Vinyl	1995	No Style
142019.1067		215 Columbia Ave.	42A-48-M31	Building		Noncontributing to Resource
	Domestic	Single Dwelling	Double House	Vinyl	1920	No Style
142019.1068		213 Columbia Ave.	42A-48-M30	Building		Noncontributing to Resource
	Domestic	Single Dwelling	Double House	Vinyl	1920	No Style
142019.1069		209 Columbia Ave.	42A-48-M29	Building		Contributes to Resource
	Domestic	Single Dwelling	Double House	Brick	1900	No Style
142019.107		207 Columbia Ave.	42A-48-M28	Building		Contributes to Resource
	Domestic	Single Dwelling	Double House	Brick	1900	No Style
142019.1071		203 Columbia Ave.	42A-48-M27	Building		Contributes to Resource
	Domestic	Single Dwelling	House	Brick	1920	No Style
142019.1072		155 Columbia Ave.	42A-48-Q122A	Building		Noncontributing to Resource
	Domestic	Single Dwelling	House	Vinyl	1930	No Style
142019.1073		151 Columbia Ave.	42A-48-Q121A	Building		Noncontributing to Resource
	Domestic	Single Dwelling	House	Vinyl	1920	No Style
142019.1074		149 Columbia Ave.	42A-48-Q120	Building		Contributes to Resource
	Domestic	Single Dwelling	Double House	Vinyl	1930	No Style

KEYN

INVID	NAME	ADDRESS	TAXPARCEL	RESOURCE TYP	CONTRIB.	
	FUNCTION			MATERIAL	YEAR	STYLE
142019.1088		218 Columbia Ave.	42A-48-M57	Building		Noncontributing to Resource
	Domestic	Single Dwelling	Hosue	Vinyl	1930	No Style
142019.1089		222 Columbia Ave.	42A-48-M56	Building		Noncontributing to Resource
	Domestic	Single Dwelling	Double House	Shingle	1930	No Style
142019.109		224 Columbia Ave.	42A-48-M55	Building		Noncontributing to Resource
	Domestic	Single Dwelling	Double House	Shingle	1930	No Style
142019.1091		226 Columbia Ave.	42A-48-M54	Building		Contributes to Resource
	Domestic	Single Dwelling	Double House	Vinyl	1920	No Style
142019.1092		228 Columbia Ave.	42A-48-M53	Building		Contributes to Resource
	Domestic	Single Dwelling	Double House	Vinyl	1920	No Style
142019.1093		232 Columbia Ave.	42A-48-M52	Building		Contributes to Resource
	Domestic	Single Dwelling	Double House	Aluminum	1920	No Style
142019.1094		234 Columbia Ave.	42A-48-M51	Building		Noncontributing to Resource
	Domestic	Single Dwelling	Double House	Aluminum	1920	No Style
142019.1095		238 Columbia Ave.	42A-48-M50	Building		Contributes to Resource
	Domestic	Single Dwelling	Double House	Vinyl	1920	No Style
142019.1096		240 Columbia Ave.	42A-48-M49	Building		Contributes to Resource
	Domestic	Single Dwelling	Double House	Vinyl	1920	No Style
142019.1097		242 Columbia Ave.	42A-48-M48	Building		Contributes to Resource
	Domestic	Single Dwelling	Double House	Vinyl	1920	No Style
142019.1098		244 Columbia Ave.	42A-48-M47	Building		Contributes to Resource
	Domestic	Single Dwelling	Double House	Aluminum	1920	No Style
142019.1099		248 Columbia Ave.	42A-48-M46	Building		Noncontributing to Resource
	Domestic	Single Dwelling	Double House	Brick	1900	No Style
142019.11		250 Columbia Alley	42A-48-M45	Building		Noncontributing to Resource
	Domestic	Single Dwelling	Double House	Vinyl	1900	No Style
142019.1101		254 Columbia Ave.	42A-48-M44	Building		Contributes to Resource
	Domestic	Single Dwelling	Double House	Vinyl	1920	No Style
142019.1102		256 Columbia Ave.	42A-48-M43	Building		Contributes to Resource
	Domestic	Single Dwelling	Double House	Vinyl	1920	No Style

KEYN

INVID	NAME FUNCTION	ADDRESS	TAXPARCEL	RESOURCE TYP MATERIAL	YEAR	CONTRIB. STYLE
142019.1118	Domestic	238 Princeton Ave. Single Dwelling	42A-48-M14 Double House	Building Aluminum	1920	Contributes to Resource No Style
142019.1119	Domestic	240 Princeton Ave. Single Dwelling	42A-48-M13 Double House	Building Aluminum	1920	Contributes to Resource No Style
142019.112	Domestic	242 Princeton Ave. Single Dwelling	42A-48-M12 Double House	Building Shingle	1920	Contributes to Resource No Style
142019.1121	Domestic	244 Princeton Ave. Single Dwelling	42A-48-M11 Double House	Building Shingle	1920	Contributes to Resource No Style
142019.1122	Domestic	241 Princeton Ave. Single Dwelling	42A-48-M10 House	Building Wood	1920	Contributes to Resource No Style
142019.1123	Domestic	235 Princeton Ave. Single Dwelling	42A-48-M9 House	Building Aluminum	1950	Contributes to Resource No Style
142019.1124	Domestic	231 Princeton Ave. Single Dwelling	42A-48-M8 Double House	Building Shingle	1920	Contributes to Resource No Style
142019.1125	Domestic	229 Princeton Ave. Single Dwelling	42A-48-M7 Double House	Building Stone	1920	Contributes to Resource No Style
142019.1126	Domestic	227 Princeton Ave. Single Dwelling	42A-48-M6 House	Building Vinyl	1930	Contributes to Resource No Style
142019.1127	Domestic	551 Mauch Chunk Rd. Single Dwelling	42A-49-A23 Double House	Building Stucco	1910	Noncontributing to Resource No Style
142019.1128	Domestic	553 Mauch Chunk Rd. Single Dwelling	42A-49-A24 Double House	Building Stucco	1910	Noncontributing to Resource No Style
142019.1129	Domestic	555 Mauch Chunk Rd. Single Dwelling	42A-49-A25 Row House	Building Stucco	1910	Contributes to Resource No Style
142019.113	Domestic	557 Mauch Chunk Rd. Single Dwelling	42A-49-A25 Row House	Building Stucco	1910	Contributes to Resource No Style
142019.1131	Domestic	559 Mauch Chunk Rd. Single Dwelling	42A-49-A25 Row House	Building Stucco	1910	Contributes to Resource No Style

KEYN

INVID	NAME	ADDRESS	TAXPARCEL	RESOURCE TYP	CONTRIB.	
	FUNCTION			MATERIAL	YEAR	STYLE
142019.1145		875 Delaware Ave.	42A-47-A25	Building		Noncontributing to Resource
	Domestic	Single Dwelling	Double House	Brick	1920	No Style
142019.1146		871 Delaware Ave.	42A-47-A25.01	Building		Contributes to Resource
	Domestic	Single Dwelling	House	Vinyl	1900	No Style
142019.1147		871 Delaware Ave.	42A-47-A24	Building		Contributes to Resource
	Domestic	Single Dwelling	House	Vinyl	1900	No Style
142019.1148		853 Delaware Ave.	42A-47-A23	Building		Contributes to Resource
	Domestic	Single Dwelling	Double Hosue	Asbestos	1900	No Style
142019.1149		851 Delaware Ave.	42A-47-A23.01	Building		Noncontributing to Resource
	Domestic	Single Dwelling	Double House	Asbestos	1900	No Style
142019.115		841 Delaware Ave.	42A-47-A22	Building		Contributes to Resource
	Domestic	Single Dwelling	House	Aluminum	1900	No Style
142019.1151		841 Delaware Ave.	42A-47-A21	Building		Contributes to Resource
	Domestic	Single Dwelling	House	Vinyl	1900	No Style
142019.1152		835 Delaware Ave.	42A-47-A20	Building		Contributes to Resource
	Domestic	Single Dwelling	House	Brick	1900	No Style
142019.1153		831 Delaware Ave.	42A-47-A19	Building		Contributes to Resource
	Domestic	Single Dwelling	House	Brick	1930	No Style
142019.1154		827 Delaware Ave.	42A-47-A18	Building		Noncontributing to Resource
	Domestic	Single Dwelling	House	Asbestos	1900	No Style
142019.1155		819 Delaware Ave.	42A-47-A17.01	Building		Noncontributing to Resource
	Domestic	Single Dwelling	House	Brick	1920	No Style
142019.1156		813 Delaware Ave.	42A-47-A16	Building		Noncontributing to Resource
	Domestic	Single Dwelling	House	Brick	1920	No Style
142019.1157		809 Delaware Ave.	42A-47-A15	Building		Contributes to Resource
	Domestic	Single Dwelling	Double House	Vinyl	1900	No Style
142019.1158		807 Delaware Ave.	42A-47-A15	Building		Contributes to Resource
	Domestic	Single Dwelling	Double House	Vinyl	1900	No Style
142019.1159		803 Delaware Ave.	42A-47-A14	Building		Contributes to Resource
	Domestic	Single Dwelling	Double House	Vinyl	1920	No Style

KEYN

INVID	NAME	ADDRESS	TAXPARCEL	RESOURCE TYP	CONTRIB.	
	FUNCTION			MATERIAL	YEAR	STYLE
142019.1175		482 Edgemont Ave.	42A-48-A94	Building		Contributes to Resource
	Domestic	Single Dwelling	House	Brick	1900	No Style
142019.1176		461 Edgemont Ave.	42A-48-A3	Building		Contributes to Resource
	Domestic	Single Dwelling	Double House	Vinyl	1920	No Style
142019.1176		461 Edgemont Ave.	42A-48-A3	Building		Contributes to Resource
	Domestic	Single Dwelling	Double House	Vinyl	1920	Colonial Rev
142019.1177		459 Edgemont Ave.	42A-48-A4	Building		Contributes to Resource
	Domestic	Single Dwelling	Double House	Shingle	1920	Colonial Rev
142019.1178		458 Edgemont Ave.	42A-48-A79	Building		Contributes to Resource
	Domestic	Single Dwelling	Double House	Shingle	1920	Colonial Rev
142019.1179		456 Edgemont Ave.	42A-48-A78	Building		Contributes to Resource
	Domestic	Single Dwelling	Double House	Shingle	1920	Colonial Rev
142019.118		455 Edgemont Ave.	42A-48-A5	Building		Contributes to Resource
	Domestic	Single Dwelling	Double House	Stucco	1920	Colonial Rev
142019.1181		453 Edgemont Ave.	42A-48-A5.01	Building		Contributes to Resource
	Domestic	Single Dwelling	Double House	Stucco	1920	Colonial Rev
142019.1182		448 Edgemont Ave.	42A-48-A77	Building		Contributes to Resource
	Domestic	Single Dwelling	House	Vinyl	1920	Colonial Rev
142019.1183		445 Edgemont Ave.	42A-48-A6	Building		Noncontributing to Resource
	Domestic	Single Dwelling	House	Brick	1970	No Style
142019.1184		434 Edgemont Ave.	42A-48-A76	Building		Noncontributing to Resource
	Domestic	Single Dwelling	House	Brick	1970	No Style
142019.1185		433 Edgemont Ave.	42A-48-A7	Building		Noncontributing to Resource
	Domestic	Single Dwelling	House	Stone	1970	No Style
142019.1186		422 Edgemont Ave.	42A-48-A75	Building		Contributes to Resource
	Domestic	Single Dwelling	House	Aluminum	1920	Colonial Rev
142019.1187		423 Edgemont Ave.	42A-48-A8	Building		Contributes to Resource
	Domestic	Single Dwelling	House	Brick	1920	Colonial Rev
142019.1188		1027 Circle Dr.	42A-48-A19	Building		Contributes to Resource
	Domestic	Single Dwelling	House	Brick	1930	Colonial Rev

KEYN

INVID	NAME	ADDRESS	TAXPARCEL	RESOURCE TYP	CONTRIB.	
	FUNCTION			MATERIAL	YEAR	STYLE
142019.1204		407 Circle Dr.	42A-48-A73,74	Building		Noncontributing to Resource
	Domestic	Single Dwelling	House	Brick	1990	Colonial Rev
142019.1205		366 Edgemont Ave.	42A-48-A70	Building		Noncontributing to Resource
	Domestic	Single Dwelling	House	Stone	1980	No Style
142019.1206		365 Edgemont Ave.	42A-48-A24	Building		Contributes to Resource
	Domestic	Single Dwelling	House	Shingle	1920	Colonial Rev
142019.1207		353 Circle Dr.	42A-48-A25	Building		Noncontributing to Resource
	Domestic	Single Dwelling	House	Shingle	2000	No Style
142019.1208		1032 Circle Dr.	42A-48-A26	Building		Noncontributing to Resource
	Domestic	Single Dwelling	House	Vinyl	1990	Colonial Rev
142019.1209		1036 Circle Dr.	42A-48-A27	Building		Contributes to Resource
	Domestic	Single Dwelling	House	Brick	1940	No Style
142019.121		1035 Circle Dr.	42A-48-A30	Building		Noncontributing to Resource
	Domestic	Single Dwelling	House	Brick	1940	Colonial Rev
142019.1211		333 Harvard Ave.	42A-48-A12.01	Building		Noncontributing to Resource
	Domestic	Single Dwelling	House	Vinyl	1970	No Style
142019.1212		320 Harvard Ave.	42A-48-A29	Building		Noncontributing to Resource
	Domestic	Single Dwelling	House	Vinyl	2000	No Style
142019.1213		328 Harvard Ave.	42A-48-A29.01	Building		Noncontributing to Resource
	Domestic	Single Dwelling	House	Brick	1970	Colonial Rev
142019.1214		325 Smith Ave.	42A-48-A31	Building		Contributes to Resource
	Domestic	Single Dwelling	House	Stone	1940	No Style
142019.1215		317 Smith Ave.	42A-48-A32	Building		Contributes to Resource
	Domestic	Single Dwelling	House	Brick	1950	Colonial Rev
142019.1216		320 Smith Ave.	42A-48-A32	Building		Noncontributing to Resource
	Domestic	Single Dwelling	House	Wood	1970	No Style
142019.1217		309 Smith Ave.	42A-48-A33	Building		Noncontributing to Resource
	Domestic	Single Dwelling	House	Brick	1995	No Style
142019.1218		303 Edgemont Ave.	42A-48-A34	Building		Contributes to Resource
	Domestic	Single Dwelling	Double House	Brick	1940	Colonial Rev

KEYN

INVID	NAME FUNCTION	ADDRESS	TAXPARCEL	RESOURCE TYP MATERIAL	YEAR	CONTRIB. STYLE
142019.1233	Domestic	435 Princeton Ave. Single Dwelling	42A-48-A83 House	Building Vinyl	1940	Contributes to Resource Colonial Rev
142019.1234	Domestic	442 Princeton Ave. Single Dwelling	42A-48-A89 House	Building Vinyl	1960	Contributes to Resource Colonial Rev
142019.1235	Domestic	445 Princeton Ave. Single Dwelling	42A-48-A82 Double House	Building Stucco	1920	Contributes to Resource Colonial Rev
142019.1236	Domestic	447 Princeton Ave. Single Dwelling	42A-48-A82.01 Double House	Building Shingle	1920	Contributes to Resource Colonial Rev
142019.1237	Domestic	450 Princeton Ave. Single Dwelling	42A-48-A90 House	Building Vinyl	1950	Contributes to Resource No Style
142019.1238	Domestic	460 Princeton Ave. Single Dwelling	42A-48-A90.01 House	Building Aluminum	1950	Contributes to Resource No Style
142019.1239	Domestic	457 Princeton Ave. Single Dwelling	42A-48-A81 House	Building Shingle	1920	Contributes to Resource Colonial Rev
142019.124	Domestic	466 Princeton Ave. Single Dwelling	42A-48-A91 Double House	Building Vinyl	1920	Contributes to Resource Colonial Rev
142019.1241	Domestic	468 Princeton Ave. Single Dwelling	42A-48-A92 Double House	Building Vinyl	1920	Contributes to Resource Colonial Rev
142019.1242	Domestic	474 Princeton Ave. Single Dwelling	42A-48-A93 House	Building Brick	1930	Contributes to Resource Colonial Rev
142019.1243	Domestic	401 Columbia Ave. Single Dwelling	42A-48-A111 House	Building Brick	1900	Contributes to Resource No Style
142019.1244	Domestic	367 Princeton Ave. Single Dwelling	42A-48-A70.01 House	Building Brick	1970	Noncontributing to Resource No Style
142019.1245	Domestic	347 Princeton Ave. Single Dwelling	42A-48-A71 House	Building Aluminum	1930	Contributes to Resource Colonial Rev
142019.1246	Domestic	339 Princeton Ave. Single Dwelling	42A-48-A66 House	Building Shingle	1920	Contributes to Resource No Style
142019.1247	Domestic	1004 Charles St. Single Dwelling	42A-48-A67 House	Building Brick	1930	Contributes to Resource Colonial Rev

KEYN

INVID	NAME FUNCTION	ADDRESS	TAXPARCEL	RESOURCE TYP		CONTRIB.
				MATERIAL	YEAR	
142019.1261	Meendsen Farmhouse Domestic	867 869 Mauch Chunk Rd. Single Dwelling	42A-49-H1 House	Building Stucco		Noncontributing to Resource 1850 No Style
142019.1262	Commerce/Trade	714 Delaware Ave. Business	42A-47-A3 Auto Shop	Building Wood		Noncontributing to Resource 1930 No Style
142019.1263	Domestic	704 Delaware Ave. Single Dwelling	42A-47-A4 House	Building Brick		Contributes to Resource 1940 No Style
142019.1264	Recreation and Culture	Sports Facility	42A-47-A5 Concession Stand	Building Concrete		Contributes to Resource 1940 No Style
142019.1265	Transportation	Road-Related (Vehicular)	42A-47-D3 Gas/Service Station	Building Stucco		Noncontributing to Resource 1940 No Style
142019.1266	Domestic	675 Delaware Ave. Single Dwelling	42A-47-D5 House	Building Brick		Contributes to Resource 1940 No Style
142019.1267	Domestic	669 Delaware Ave. Single Dwelling	42A-47-D6,7 House	Building Vinyl		Contributes to Resource 1910 No Style
142019.1268	Domestic	661 Delaware Ave. Single Dwelling	42A-47-D8 House	Building Brick		Noncontributing to Resource 1910 No Style
142019.1269	Commerce/Trade	680 Delaware Ave. Business	42A-47-C65 Bus Depot	Building Concrete		Noncontributing to Resource 1980 No Style
142019.127	Domestic	662 Delaware Ave. Single Dwelling	42A-47-D61,62,63, House	Building Brick		Noncontributing to Resource 1920 No Style
142019.1271	Commerce/Trade	656 Delaware Ave. Business	42A-47-C60 Store	Building Brick		Noncontributing to Resource 1990 No Style
142019.1272	Commerce/Trade	650 Delaware Ave. Business	42A-47-D56,57,58, Palmerton Telephone	Building Brick		Noncontributing to Resource 2000 No Style
142019.1273	Commerce/Trade	651 Delaware Ave. Business	42A-47-D34.02 Strip Center	Building Brick		Noncontributing to Resource 2000 No Style
142019.1273	Commerce/Trade	651 Delaware Ave. Business	42A-47-D34 Strip Center	Building Brick		Noncontributing to Resource 2000 No Style

KEYN

INVID	NAME	ADDRESS	TAXPARCEL	RESOURCE TYP	CONTRIB.	
	FUNCTION			MATERIAL	YEAR	STYLE
142019.1285		525 Delaware Ave.	42A-47-F37,38	Building		Noncontributing to Resource
	Funerary	Mortuary		Brick	1980	No Style
142019.1286		517 519 Delaware Ave.	42A-47-F36	Building		Noncontributing to Resource
	Commerce/Trade	Business		Vinyl	1920	No Style
142019.1287		515 Delaware Ave.	42A-47-F35	Building		Contributes to Resource
	Domestic	Hotel		Vinyl	1910	No Style
142019.1288		505 Delaware Ave.	42A-47-F34	Building		Contributes to Resource
	Commerce/Trade	Business		Brick	1930	No Style
142019.1289		501 Delaware Ave.	42A-47-F33	Building		Noncontributing to Resource
	Government	Governmental Office	Ambulance	Brick	2000	No Style
142019.129		493 Delaware Ave.	42A-48-D31	Building		Noncontributing to Resource
	Commerce/Trade	Business	Grocery	Stucco	1940	No Style
142019.1291		465 Delaware Ave.	42A-48-D33	Building		Contributes to Resource
	Commerce/Trade	Business		Brick	1940	No Style
142019.1292		463 Delaware Ave.	42A-48-D35	Building		Noncontributing to Resource
	Commerce/Trade	Business		Brick	1920	No Style
142019.1293			42A-48-D35	Building		Contributes to Resource
	Domestic	Single Dwelling	House	Stone	1954	No Style
142019.1294	First UCC Palmerton	Delaware Ave.	42A-48-D36	Building		Noncontributing to Resource
	Religion	Religious Structure	Church	Stone	1963	No Style
142019.1295	PennNortheast of UCC	431 Delaware Ave.	42A-48-D38	Building		Noncontributing to Resource
	Commerce/Trade	Professional	Church Office	Concrete	1980	No Style
142019.1296		423 Delaware Ave.	42A-48-D39	Building		Contributes to Resource
	Domestic	Single Dwelling	House	Brick	1920	No Style
142019.1297		419 Delaware Ave.	42A-48-D40	Building		Noncontributing to Resource
	Commerce/Trade	Professional	Office	Brick	1990	No Style
142019.1298		415 Delaware Ave.	42A-48-D41	Building		Contributes to Resource
	Commerce/Trade	Business		Vinyl	1910	No Style

KEYN

INVID	NAME	ADDRESS	TAXPARCEL	RESOURCE TYP	CONTRIB.	
	FUNCTION			MATERIAL	YEAR	STYLE
142019.1313		438 Delaware Ave.	42A-48-E11	Building		Noncontributing to Resource
	Commerce/Trade	Business		Asbestos	1920	No Style
142019.1314		450 Delaware Ave.	42A-48-E12A	Building		Noncontributing to Resource
	Commerce/Trade	Business		Brick	1990	No Style
142019.1315		450 Delaware Ave.	42A-48-E14.01	Building		Contributes to Resource
	Domestic	Single Dwelling	House	Brick	1920	No Style
142019.1316		456 Delaware Ave.	42A-48-E15	Building		Contributes to Resource
	Domestic	Single Dwelling	House	Vinyl	1915	No Style
142019.1317		462 Delaware Ave.	42A-48-E16	Building		Contributes to Resource
	Domestic	Single Dwelling	House	Brick	1910	Queen Anne
142019.1318		468 Delaware Ave.	42A-48-E17,18	Building		Noncontributing to Resource
	Commerce/Trade	Business		Brick	1920	No Style
142019.1319		470 Delaware Ave.	42A-48-E18.02	Building		Contributes to Resource
	Domestic	Single Dwelling	House	Brick	1910	Queen Anne
142019.132		472 Delaware Ave.	42A-48-E19.01	Building		Noncontributing to Resource
	Commerce/Trade	Business		Brick	1990	No Style
142019.1321		480 Delaware Ave.	42A-48-E19	Building		Noncontributing to Resource
	Commerce/Trade	Professional	Office	Brick	1997	No Style
142019.1322		502 Delaware Ave.	42A-47-F54	Building		Contributes to Resource
	Commerce/Trade	Warehouse		Stucco	1910	No Style
142019.1323		510 Delaware Ave.	42A-47-F53	Building		Contributes to Resource
	Domestic	Single Dwelling	House	Asbestos	1910	No Style
142019.1324	Pencor Plaza	524 Delaware Ave.	42A-47-F50A	Building		Noncontributing to Resource
	Commerce/Trade	Professional	Offices	Stone	2000	No Style
142019.1325		534 Delaware Ave.	42A-47-F48.01	Building		Contributes to Resource
	Domestic	Single Dwelling	Double House	Asbestos	1910	No Style
142019.1326		536 Delaware Ave.	42A-47-F48	Building		Contributes to Resource
	Domestic	Single Dwelling	Double House	Asbestos	1910	No Style
142019.1327		538 Delaware Ave.	42A-47-F48.02	Building		Noncontributing to Resource
	Commerce/Trade	Professional	Optometrist	Stucco	1990	No Style

KEYN

INVID	NAME FUNCTION	ADDRESS	TAXPARCEL	RESOURCE TYP MATERIAL	YEAR	CONTRIB. STYLE
142019.1343	Domestic	1226 3rd St Single Dwelling	42A-48-A117 House	Building Vinyl	1900	Noncontributing to Resource No Style
142019.1344	Domestic	1230 3rd St Single Dwelling	42A-48-A116 Hoouse	Building Vinyl	1900	Contributes to Resource No Style
142019.1345	Lower Towamensing Cemetery Funerary	Cemetery	42A-48-A119	Site	1883	Contributes to Resource No Style
142019.1349	Recreation and Culture	Outdoor Recreation	42A-48-M68 Palmerton Memorial	Site	1945	Contributes to Resource No Style
142019.135	Domestic	1265 3rd St Single Dwelling	42A-48-M69 House	Building Stone	1860	Contributes to Resource No Style
142019.1351	Straup Farmhouse Domestic	1002 3rd St Single Dwelling	42A-48-A51 House	Building Stone	1850	Contributes to Resource No Style
142019.1352	Domestic	930 3rd St Single Dwelling	42A-48-A52 Double House	Building Shingle	1920	Contributes to Resource No Style
142019.1353	Domestic	928 3rd St Single Dwelling	42A-48-A53 Double House	Building Aluminum	1920	Contributes to Resource No Style
142019.1354	Domestic	924 3rd St Single Dwelling	42A-48-A57.01 House	Building Aluminum	1960	Contributes to Resource No Style
142019.1355	Domestic	918 3rd St Single Dwelling	42A-48-A57 House	Building Vinyl	1900	Contributes to Resource No Style
142019.1356	Domestic	1124 Circle Dr. Single Dwelling	42A-48-A11 House	Building Brick	1930	Contributes to Resource No Style
142019.1357	Domestic	401 4th St Single Dwelling	42A-48-G26 Row House	Building Aluminum	1910	Contributes to Resource No Style
142019.1358	Domestic	403 4th St Single Dwelling	42A-48-G25 Row House	Building Aluminum	1910	Contributes to Resource No Style
142019.1359	Domestic	405 4th St Single Dwelling	42A-48-G24.01 Row House	Building Vinyl	1910	Contributes to Resource No Style

KEYN

INVID	NAME	ADDRESS	TAXPARCEL	RESOURCE TYP	CONTRIB.	
	FUNCTION			MATERIAL	YEAR	STYLE
142019.1375		362 364 Delaware Ave.	42A-48-H16	Building		Noncontributing to Resource
	Commerce/Trade	Business		Vinyl	1915	No Style
142019.1376		360 Delaware Ave.	42A-48-H14	Building		Noncontributing to Resource
	Domestic	Multiple Dwelling	Apartment Complex	Brick	1990	No Style
142019.1377		344 346 Delaware Ave.	42A-48-H13	Building		Contributes to Resource
	Commerce/Trade	Business		Brick	1910	No Style
142019.1378		340 Delaware Ave.	42A-48-H12.01	Building		Contributes to Resource
	Commerce/Trade	Financial Institution	Bank	Brick	1907	Classical Re
142019.1379		338 Delaware Ave.	42A-48-H11	Building		Noncontributing to Resource
	Commerce/Trade	Business		Stucco	1990	No Style
142019.138		330 Delaware Ave.	42A-48-H10	Building		Noncontributing to Resource
	Commerce/Trade	Financial Institution	Bank	Brick	1990	No Style
142019.1381		328 Delaware Ave.	42A-48-H9	Building		Contributes to Resource
	Commerce/Trade	Business		Brick	1920	No Style
142019.1382		326 Delaware Ave.	42A-48-H8	Building		Contributes to Resource
	Commerce/Trade	Business		Vinyl	1915	No Style
142019.1383		322 324 Delaware Ave.	42A-48-H7	Building		Contributes to Resource
	Commerce/Trade	Business		Vinyl	1915	No Style
142019.1384		320 Delaware Ave.	42A-48-H6	Building		Noncontributing to Resource
	Social	Meeting Hall		Brick	1920	No Style
142019.1385		314 316 Delaware Ave.	42A-48-H5	Building		Contributes to Resource
	Commerce/Trade	Business		Stucco	1915	No Style
142019.1386		310 312 Delawaare Ave.	42A-48-H3, 4	Building		Contributes to Resource
	Commerce/Trade	Business		Asbestos	1905	No Style
142019.1387		306 Delaware Ave.	42A-48-H2	Building		Contributes to Resource
	Commerce/Trade	Business		Brick	1930	No Style
142019.1388	Palmerton Hotel	304 Delaware Ave.	42A-48-H1	Building		Contributes to Resource
	Domestic	Hotel		Vinyl	1906	No Style

KEYN

INVID	NAME	ADDRESS	TAXPARCEL	RESOURCE TYP	CONTRIB.	
	FUNCTION			MATERIAL	YEAR	STYLE
142019.1403		206 208 Delaware Ave.	42A-48-K2	Building		Noncontributing to Resource
	Commerce/Trade	Business		Concrete	1940	No Style
142019.1404		202 Delaware Ave.	42A-48-K1	Building		Noncontributing to Resource
	Commerce/Trade	Business		Vinyl	1910	No Style
142019.1405	Waldorf Hotel	180 Delaware Ave.	42A-48-P30	Building		Noncontributing to Resource
	Domestic	Hotel		Vinyl	1900	No Style
142019.1406		168 Delaware Ave.	42A-48-P29	Building		Contributes to Resource
	Domestic	Single Dwelling	Row House	Brick	1900	No Style
142019.1407		166 Delaware Ave.	42A-48-P28	Building		Contributes to Resource
	Domestic	Single Dwelling	Row House	Brick	1900	No Style
142019.1408		164 Delaware Ave.	42A-48-P27	Building		Contributes to Resource
	Domestic	Single Dwelling	Row House	Brick	1900	No Style
142019.1409		162 Delaware Ave.	42A-48-P26	Building		Contributes to Resource
	Domestic	Single Dwelling	Row House	Brick	1900	No Style
142019.141		160 Delaware Ave.	42A-48-P25	Building		Contributes to Resource
	Domestic	Single Dwelling	Row House	Brick	1900	No Style
142019.1411		158 Delaware Ave.	42A-48-P24	Building		Contributes to Resource
	Domestic	Single Dwelling	Row House	Brick	1900	No Style
142019.1412	Delaware School	140 Delaware Ave.	42A-48-P23	Building		Contributes to Resource
	Education	School		Brick	1908	No Style
142019.1413		128 Delaware Ave.	42A-48-P23.01	Building		Noncontributing to Resource
	Government	Post Office		Brick	1990	No Style
142019.1414		110 Delaware Ave.	42A-48-P21	Building		Contributes to Resource
	Commerce/Trade	Business		Brick	1910	No Style
142019.1415	St. Vladimir's Church	106 Delaware Ave.	42A-48-P20	Building		Contributes to Resource
	Religion	Religious Structure	Church	Brick	1918	No Style
142019.1416		439 State Rd.	42A-48-N64,71	Building		Noncontributing to Resource
	Commerce/Trade	Business	Auto Shop	Concrete	1990	No Style

KEYN

INVID	NAME	ADDRESS	TAXPARCEL	RESOURCE TYP	CONTRIB.	
	FUNCTION			MATERIAL	YEAR	STYLE
142019.1431		231 233 Delaware Ave.	42A-48-P41	Building		Contributes to Resource
	Domestic	Multiple Dwelling	Double House	Brick	1930	No Style
142019.1432		241 Delaware Ave.	42A-48-P40	Building		Noncontributing to Resource
	Commerce/Trade	Professional	Doctor Office	Stucco	2000	No Style
142019.1433		255 Delaware Ave.	42A-48-P38	Building		Contributes to Resource
	Commerce/Trade	Professional	Office	Brick	1960	No Style
142019.1434		277 279 Delaware Ave.	42A-48-P35	Building		Contributes to Resource
	Commerce/Trade	Business		Brick	1940	No Style
142019.1435				Structure		Contributes to Resource
	Transportation	Rail-Related	Bridge	Iron	1910	No Style
142019.1436		287 Delaware Ave.	42A-48-P33			Contributes to Resource
	Commerce/Trade	Business		Stucco	1925	No Style
142019.1437		291 Delaware Ave.	42A-48-P32	Building		Noncontributing to Resource
	Commerce/Trade	Business		Brick	1930	No Style
142019.1438		297 Delaware Ave.	42A-48-P37.01	Building		Contributes to Resource
	Domestic	Single Dwelling	House	Vinyl	1910	No Style
142019.1439	Palmer Land Company Office	613 3rd St.	42A-48-P59	Building		Contributes to Resource
	Commerce/Trade	Professional	Office	Brick	1900	No Style
142019.144				Structure		Contributes to Resource
	Transportation	Rail-Related	Bridge	Iron	1910	No Style
142019.1441		414 Ridge St.	42A-48-G33	Building		Contributes to Resource
	Domestic	Single Dwelling	Row House	Asbestos	1910	No Style
142019.1442		412 Ridge St.	42A-48-G33.01	Building		Contributes to Resource
	Domestic	Single Dwelling	Row House	Asbestos	1910	No Style
142019.1443		410 Ridge St.	42A-48-G32	Building		Contributes to Resource
	Domestic	Single Dwelling	Row House	Vinyl	1910	No Style
142019.1444		408 Ridge St.	42A-48-G31	Building		Contributes to Resource
	Domestic	Single Dwelling	Row House	Vinyl	1910	No Style

KEYN

INVID	NAME	ADDRESS	TAXPARCEL	RESOURCE TYP		CONTRIB.
	FUNCTION			MATERIAL	YEAR	STYLE
142019.146		104 Avenue A	42A-48-N36	Building		Contributes to Resource
	Domestic	Single Dwelling	Double House	Asbestos	1915	No Style
142019.1461		106 Avenue A	42A-48-N37	Building		Noncontributing to Resource
	Domestic	Single Dwelling	Double House	Asbestos	1915	No Style
142019.1462		108 Avenue A	42A-48-N38	Building		Noncontributing to Resource
	Domestic	Single Dwelling	Double House	Vinyl	1915	No Style
142019.1463		114 Avenue A	42A-48-N39	Building		Contributes to Resource
	Domestic	Single Dwelling	Double House	Aluminum	1915	No Style
142019.1464		116 Avenue A	42A-48-N40	Building		Contributes to Resource
	Domestic	Single Dwelling	Double House	Vinyl	1915	No Style
142019.1465		118 Avenue A	42A-48-N41	Building		Contributes to Resource
	Domestic	Single Dwelling	Double House	Vinyl	1915	No Style
142019.1466		120 Avenue A	42A-48-N42	Building		Contributes to Resource
	Domestic	Single Dwelling	Double House	Vinyl	1915	No Style
142019.1467		126 Avenue A	42A-48-N43	Building		Contributes to Resource
	Domestic	Single Dwelling	Double House	Vinyl	1915	No Style
142019.1468		128 Avenue A	42A-48-N44	Building		Contributes to Resource
	Domestic	Single Dwelling	Double House	Vinyl	1915	No Style
142019.1469		130 Avenue A	42A-48-N45	Building		Contributes to Resource
	Domestic	Single Dwelling	Double House	Vinyl	1915	No Style
142019.147		132 Avenue A	42A-48-N46	Building		Contributes to Resource
	Domestic	Single Dwelling	Double House	Vinyl	1915	No Style
142019.1471		134 Avenue A	42A-48-N47	Building		Contributes to Resource
	Domestic	Single Dwelling	Double House	Vinyl	1915	No Style
142019.1472		136 Avenue A	42A-48-N48	Building		Contributes to Resource
	Domestic	Single Dwelling	Double House	Vinyl	1915	No Style
142019.1473		146 Avenue A	42A-48-N50.01	Building		Contributes to Resource
	Domestic	Single Dwelling	Double House	Vinyl	1915	No Style
142019.1474		148 Avenue A	42A-48-N50	Building		Contributes to Resource
	Domestic	Single Dwelling	Double House	Vinyl	1915	No Style

KEYN

INVID	NAME	ADDRESS	TAXPARCEL	RESOURCE TYP	CONTRIB.	
	FUNCTION			MATERIAL	YEAR	STYLE
142019.149		237 Avenue A	42A-48-J37	Building		Contributes to Resource
	Domestic	Single Dwelling	Double House	Vinyl	1910	No Style
142019.1491		234 Avenue A	42A-48-J35	Building		Contributes to Resource
	Domestic	Single Dwelling	House	Vinyl	1912	No Style
142019.1492		238 Avenue A	42A-48-J34	Building		Contributes to Resource
	Domestic	Single Dwelling	House	Vinyl	1912	No Style
142019.1493		240 Avenue A	42A-48-J33	Building		Noncontributing to Resource
	Domestic	Single Dwelling	House	Vinyl	1912	No Style
142019.1494		244 Avenue A	42A-48-J32	Building		Contributes to Resource
	Domestic	Single Dwelling	House	Vinyl	1912	No Style
142019.1495		246 Avenue A	42A-48-J31	Building		Noncontributing to Resource
	Domestic	Single Dwelling	House	Vinyl	1912	No Style
142019.1496		250 Avenue A	42A-48-J30	Building		Noncontributing to Resource
	Domestic	Single Dwelling	House	Vinyl	1912	No Style
142019.1497		252 Avenue A	42A-48-J29	Building		Contributes to Resource
	Domestic	Single Dwelling	House	Asphalt	1912	No Style
142019.1498		256 Avenue A	42A-48-J28	Building		Noncontributing to Resource
	Domestic	Single Dwelling	House	Vinyl	1912	No Style
142019.1499		260 Avenue A	42A-48-J27	Building		Noncontributing to Resource
	Domestic	Single Dwelling	House	Asphalt	1912	No Style
142019.15		262 Avenue A	42A-48-J26	Building		Noncontributing to Resource
	Domestic	Single Dwelling	House	Vinyl	1912	No Style
142019.1501		266 Avenue A	42A-48-J25	Building		Contributes to Resource
	Domestic	Single Dwelling	House	Vinyl	1912	No Style
142019.1502		265 Avenue A	42A-48-J38	Building		Contributes to Resource
	Domestic	Single Dwelling	House	Aluminum	1910	No Style
142019.1503		268 Avenue A	42A-48-J24	Building		Contributes to Resource
	Domestic	Single Dwelling	House	Asphalt	1912	No Style
142019.1504		272 Avenue A	42A-48-J23	Building		Noncontributing to Resource
	Domestic	Single Dwelling	House	Vinyl	1912	No Style

KEYN

INVID	NAME	ADDRESS	TAXPARCEL	RESOURCE TYP	CONTRIB.	
	FUNCTION			MATERIAL	YEAR	STYLE
142019.152		249 Avenue B	42A-48-J6	Building		Contributes to Resource
	Domestic	Single Dwelling	House	Vinyl	1912	No Style
142019.1521		245 Avenue B	42A-48-J5	Building		Contributes to Resource
	Domestic	Single Dwelling	House	Asphalt	1912	No Style
142019.1522		243 Avenue B	42A-48-J4	Building		Noncontributing to Resource
	Domestic	Single Dwelling	House	Vinyl	1912	No Style
142019.1523		239 Avenue B	42A-48-J3	Building		Noncontributing to Resource
	Domestic	Single Dwelling	House	Vinyl	1912	No Style
142019.1524		237 Avenue B	42A-48-J2	Building		Contributes to Resource
	Domestic	Single Dwelling	House	Aluminum	1912	No Style
142019.1525		233 Avenue B	42A-48-J1	Building		Noncontributing to Resource
	Domestic	Single Dwelling	House	Aluminum	1912	No Style
142019.1526		96 98 Lehigh Ave.	42A-48-N22	Building		Contributes to Resource
	Domestic	Single Dwelling	House	Vinyl	1900	No Style
142019.1527		95 Lehigh Ave.	42A-48-N23	Building		Contributes to Resource
	Domestic	Single Dwelling	House	Shingle	1910	Colonial Rev
142019.1528		102 Lehigh Ave.	42A-48-N21	Building		Contributes to Resource
	Domestic	Single Dwelling	House	Brick	1940	No Style
142019.1529		106 Lehigh Ave.	42A-48-N20.01	Building		Contributes to Resource
	Domestic	Single Dwelling	Double House	Vinyl	1910	No Style
142019.153		108 Lehigh Ave.	42A-48-N20	Building		Contributes to Resource
	Domestic	Single Dwelling	Double House	Vinyl	1910	No Style
142019.1531		112 Lehigh Ave.	42A-48-N19	Building		Contributes to Resource
	Domestic	Single Dwelling	House	Asbestos	1910	No Style
142019.1532		118 Lehigh Ave.	42A-48-N18	Building		Contributes to Resource
	Domestic	Single Dwelling	Double House	Aluminum	1910	No Style
142019.1533		120 Lehigh Ave.	42A-48-N17	Building		Contributes to Resource
	Domestic	Single Dwelling	Double House	Aluminum	1910	No Style
142019.1534		124 Lehigh Ave.	42A-48-N16	Building		Noncontributing to Resource
	Domestic	Single Dwelling	Double House	Brick	1910	No Style

KEYN

INVID	NAME FUNCTION	ADDRESS	TAXPARCEL	RESOURCE TYP MATERIAL	YEAR	CONTRIB. STYLE
142019.155	Domestic	174 Lehigh Ave. Single Dwelling	42A-48-N2 Double House	Building Vinyl	1910	Contributes to Resource No Style
142019.1551	Domestic	176 Lehigh Ave. Single Dwelling	42A-48-N2 Double House	Building Vinyl	1910	Contributes to Resource No Style
142019.1552	Domestic	178 Lehigh Ave. Single Dwelling	42A-48-N1 House	Building Vinyl	1910	Noncontributing to Resource No Style
142019.1553	Czechoslovak Church Religion	179 Lehigh Ave. Religious Structure	42A-48-P1 Church	Building Brick	1917	Contributes to Resource No Style
142019.1554	Domestic	165 Lehigh Ave. Single Dwelling	42A-48-P2.01 House	Building Vinyl	2000	Noncontributing to Resource No Style
142019.1555	Domestic	161 Lehigh Ave. Single Dwelling	42A-48-P3 House	Building Vinyl	2000	Noncontributing to Resource No Style
142019.1556	Domestic	159 Lehigh Ave. Single Dwelling	42A-48-P4 House	Building Aluminum	1910	Contributes to Resource No Style
142019.1557	Domestic	151 Lehigh Ave. Single Dwelling	42A-48-P6 Double House	Building Asbestos	1910	Contributes to Resource No Style
142019.1558	Domestic	149 Lehigh Ave. Single Dwelling	42A-48-P6 Double House	Building Asbestos	1910	Contributes to Resource No Style
142019.1559	Domestic	145 Lehigh Ave. Single Dwelling	42A-48-P7 House	Building Asbestos	1908	Contributes to Resource No Style
142019.156	Domestic	139 Lehigh Ave. Single Dwelling	42A-48-P8 House	Building Aluminum	1910	Contributes to Resource No Style
142019.1561	Domestic	135 Lehigh Ave. Single Dwelling	42A-48-P9 House	Building Asbestos	1910	Contributes to Resource No Style
142019.1562	Domestic	129 Lehigh Ave. Single Dwelling	42A-48-P10 House	Building Asphalt	1910	Contributes to Resource No Style
142019.1563	Domestic	127 Lehigh Ave. Single Dwelling	42A-48-P11 Double House	Building Brick	1910	Contributes to Resource No Style
142019.1564	Domestic	125 Lehigh Ave. Single Dwelling	42A-48-P12 Double House	Building Brick	1910	Contributes to Resource No Style

KEYN

INVID	NAME FUNCTION	ADDRESS	TAXPARCEL	RESOURCE TYP MATERIAL	YEAR	CONTRIB. STYLE
142019.158	Domestic	256 Lehigh Ave. Single Dwelling	42A-48-J50 Row House	Building Brick	1900	Contributes to Resource No Style
142019.1581	Domestic	258 Lehigh Ave. Single Dwelling	42A-48-J49 Row House	Building Brick	1900	Contributes to Resource No Style
142019.1582	Domestic	260 Lehigh Ave. Single Dwelling	42A-48-J48 Row House	Building Brick	1900	Contributes to Resource No Style
142019.1583	Domestic	262 Lehigh Ave. Single Dwelling	42A-48-J47 Row House	Building Brick	1900	Contributes to Resource No Style
142019.1584	Domestic	264 Lehigh Ave. Single Dwelling	42A-48-J46 Row House	Building Brick	1900	Contributes to Resource No Style
142019.1585	Domestic	264 Lehigh Ave. Single Dwelling	42A-48-J45 Row House	Building Brick	1900	Contributes to Resource No Style
142019.1586	Domestic	266 Lehigh Ave. Single Dwelling	42A-48-J44 Row House	Building Brick	1900	Contributes to Resource No Style
142019.1587	Domestic	268 Lehigh Ave. Single Dwelling	42A-48-J43 Row House	Building Brick	1900	Contributes to Resource No Style
142019.1588	Domestic	270 Lehigh Ave. Single Dwelling	42A-48-J42 House	Building Aluminum	1910	Contributes to Resource No Style
142019.1589	Domestic	274 Lehigh Ave. Single Dwelling	42A-48-J41 Double House	Building Asbestos	1910	Contributes to Resource No Style
142019.159	Domestic	276 Lehigh Ave. Single Dwelling	42A-48-J40 Double House	Building Asbestos	1910	Contributes to Resource No Style
142019.1591	Domestic	277 Lehigh Ave. Single Dwelling	42A-48-K52.01 Double House	Building Brick	1910	Noncontributing to Resource No Style
142019.1592	Domestic	275 Lehigh Ave. Single Dwelling	42A-48-K52 Double House	Building Brick	1910	Noncontributing to Resource No Style
142019.1593	Domestic	271 Lehigh Ave. Single Dwelling	42A-48-K51 Double House	Building Vinyl	1910	Contributes to Resource No Style
142019.1594	Domestic	269 Lehigh Ave. Single Dwelling	42A-48-K51.01 Double House	Building Vinyl	1910	Contributes to Resource No Style

KEYN

INVID	NAME FUNCTION	ADDRESS	TAXPARCEL	RESOURCE TYP MATERIAL	YEAR	CONTRIB. STYLE
142019.161	Domestic	237 Lehigh Ave. Single Dwelling	42A-48-K36 House	Building Vinyl	1970	Noncontributing to Resource No Style
142019.1611	Domestic	233 Lehigh Ave. Single Dwelling	42A-48-K35 House	Building Brick	1910	Noncontributing to Resource No Style
142019.1612	Domestic	231 Lehigh Ave. Single Dwelling	42A-48-K34 Double House	Building Vinyl	1910	Noncontributing to Resource No Style
142019.1613	Domestic	229 Lehigh Ave. Single Dwelling	42A-48-K33 Double House	Building Vinyl	1910	Noncontributing to Resource No Style
142019.1614	Domestic	227 Lehigh Ave. Single Dwelling	42A-48-K32 Row House	Building Stone	1900	Noncontributing to Resource No Style
142019.1615	Domestic	225 Lehigh Ave. Single Dwelling	42A-48-K31 Row House	Building Stone	1900	Noncontributing to Resource No Style
142019.1616	Domestic	223 Lehigh Ave. Single Dwelling	42A-48-K30 Row House	Building Brick	1900	Noncontributing to Resource No Style
142019.1617	Domestic	223 Lehigh Ave. Single Dwelling	42A-48-K29.01 Row House	Building Brick	1900	Noncontributing to Resource No Style
142019.1618	Domestic	221 Lehigh Ave. Single Dwelling	42A-48-K29 Row House	Building Brick	1900	Noncontributing to Resource No Style
142019.1619	Domestic	219 Lehigh Ave. Single Dwelling	42A-48-K28 Row House	Building Brick	1900	Noncontributing to Resource No Style
142019.162	Domestic	219 Lehigh Ave. Single Dwelling	42A-48-K27 Row House	Building Brick	1900	Noncontributing to Resource No Style
142019.1621	Domestic	217 Lehigh Ave. Single Dwelling	42A-48-K27.01 Row House	Building Brick	1900	Noncontributing to Resource No Style
142019.1622	Domestic	215 Lehigh Ave. Single Dwelling	42A-48-K26.01 Double House	Building Vinyl	1910	Contributes to Resource No Style
142019.1623	Domestic	213 Lehigh Ave. Single Dwelling	42A-48-K26 Double House	Building Vinyl	1910	Contributes to Resource No Style
142019.1624	Domestic	211 Lehigh Ave. Single Dwelling	42A-48-K25 House	Building Vinyl	1970	Noncontributing to Resource No Style

KEYN

INVID	NAME	ADDRESS	TAXPARCEL	RESOURCE TYP	CONTRIB.	
	FUNCTION			MATERIAL	YEAR	STYLE
142019.1638		216 230 Avenue A	42A-48-J56.11	Building		Noncontributing to Resource
	Domestic	Multiple Dwelling	Apartments	Stone	2010	No Style
142019.1638		216 230 Avenue A	42A-48-J56.12	Building		Noncontributing to Resource
	Domestic	Multiple Dwelling	Apartments	Stone	2010	No Style
142019.1639		111 Lafayette Ave.	42A-48-Q57	Building		Contributes to Resource
	Domestic	Single Dwelling	House	Vinyl	1910	No Style
142019.164		109 Lafayette Ave.	42A-48-Q58	Building		Contributes to Resource
	Domestic	Single Dwelling	Double House	Brick	1920	No Style
142019.1641		107 Lafayette Ave.	42A-48-Q59	Building		Contributes to Resource
	Domestic	Single Dwelling	Double House	Brick	1920	No Style
142019.1642		105 Lafayette Ave.	42A-48-Q60	Building		Noncontributing to Resource
	Domestic	Single Dwelling	House	Brick	1940	No Style
142019.1643		93 Lafayette Ave.	42A-48-Q61	Building		Contributes to Resource
	Domestic	Single Dwelling	House	Vinyl	1900	No Style
142019.1644		83 Lafayette Ave.	42A-48-Q62	Building		Noncontributing to Resource
	Domestic	Single Dwelling	House	Stone	1980	No Style
142019.1645		71 73 Lafayette Ave.	42A-48-Q63	Building		Contributes to Resource
	Commerce/Trade	Business	Store	Vinyl	1900	No Style
142019.1646		61 Lafayette Ave.	42A-48-Q65,66	Building		Contributes to Resource
	Domestic	Single Dwelling	House	Brick	1900	No Style
142019.1647		53 Lafayette Ave.	42A-48-Q67.01	Building		Contributes to Resource
	Domestic	Single Dwelling	House	Brick	1960	No Style
142019.1648		45 Lafayette Ave.	42A-48-Q67	Building		Noncontributing to Resource
	Domestic	Single Dwelling	Double House	Stone	1900	No Style
142019.1649		43 Lafayette Ave.	42A-48-Q69	Building		Noncontributing to Resource
	Domestic	Single Dwelling	Double House	Stone	1900	No Style
142019.165		31 Lafayette Ave.	42A-48-Q71	Building		Contributes to Resource
	Domestic	Single Dwelling	Double House	Vinyl	1910	No Style

KEYN

INVID	NAME	ADDRESS	TAXPARCEL	RESOURCE TYP	CONTRIB.	
	FUNCTION			MATERIAL	YEAR	STYLE
142019.1665		571 573 Mauch Chunk Rd.	42A-49-A28	Building		Noncontributing to Resource
	Domestic	Single Dwelling	House	Stone	1860	No Style
142019.1666		581 Mauch Chunk Rd.	42A-49-A33	Building		Noncontributing to Resource
	Domestic	Single Dwelling	House	Vinyl	1910	No Style
142019.1667		583 Mauch Chunk Rd.	42A-49-A34	Building		Noncontributing to Resource
	Commerce/Trade	Business	Store	Vinyl	1910	No Style
142019.1668		589 Mauch Chunk Rd.	42A-49-A35	Building		Noncontributing to Resource
	Domestic	Single Dwelling	House	Vinyl	1990	No Style
142019.1669		591 Mauch Chunk Rd.	42A-49-A35	Building		Contributes to Resource
	Domestic	Single Dwelling	House	Stucco	1910	No Style
142019.167		613 Mauch Chunk Rd.	42A-49-A36	Building		Noncontributing to Resource
	Domestic	Hotel		Vinyl	1910	No Style
142019.1671		615 Mach Chunk Rd.	42A-49-D7	Building		Noncontributing to Resource
	Domestic	Single Dwelling	House	Aluminum	1910	No Style
142019.1672		629 Mauch Chunk Rd.	42A-49-D7	Building		Noncontributing to Resource
	Domestic	Single Dwelling	Double House	Vinyl	1910	No Style
142019.1673		630 Mauch Chunk Rd.	42A-49-D7.01	Building		Noncontributing to Resource
	Domestic	Single Dwelling	Double House	Vinyl	1910	No Style
142019.1674		633 Mauch Chunk Rd.	42A-49-D6	Building		Contributes to Resource
	Domestic	Single Dwelling	House	Vinyl	1912	No Style
142019.1675		635 Mauch Chunk Rd.	42A-49-D5	Building		Noncontributing to Resource
	Domestic	Single Dwelling	House	Shingle	1912	No Style
142019.1676		641 Mauch Chunk Rd.	42A-49-D4	Building		Noncontributing to Resource
	Domestic	Single Dwelling	House	Shingle	1920	No Style

Returned

UNITED STATES DEPARTMENT OF THE INTERIOR
NATIONAL PARK SERVICE

NATIONAL REGISTER OF HISTORIC PLACES
EVALUATION/RETURN SHEET

REQUESTED ACTION: NOMINATION

PROPERTY NAME: Palmerton Historic District

MULTIPLE NAME:

STATE & COUNTY: PENNSYLVANIA, Carbon

DATE RECEIVED: 8/02/13 DATE OF PENDING LIST: 8/26/13
DATE OF 16TH DAY: 9/10/13 DATE OF 45TH DAY: 9/18/13
DATE OF WEEKLY LIST:

REFERENCE NUMBER: 13000743

REASONS FOR REVIEW:

APPEAL: N DATA PROBLEM: N LANDSCAPE: N LESS THAN 50 YEARS: N
OTHER: N PDIL: N PERIOD: N PROGRAM UNAPPROVED: N
REQUEST: Y SAMPLE: N SLR DRAFT: Y NATIONAL: N

COMMENT WAIVER: N

ACCEPT RETURN REJECT 9/18/2013 DATE

ABSTRACT/SUMMARY COMMENTS:

See Return sheet for detailed comments

RECOM./CRITERIA Return

REVIEWER Patrick Andrus

DISCIPLINE Historian

TELEPHONE _____

DATE 9/18/2013

DOCUMENTATION see attached comments Y/N see attached SLR Y/N

If a nomination is returned to the nominating authority, the nomination is no longer under consideration by the NPS.



United States Department of the Interior

NATIONAL PARK SERVICE
1849 C Street, N.W.
Washington, D.C. 20240

IN REPLY REFER TO:

United States Department of the Interior National Park Service

National Register of Historic Places Evaluation/Return Sheet

Property Name: Palmerton Historic District
State and County: PENNSYLVANIA, Carbon
Reference Number: 13000743

Reason for Return:

The nomination is being returned for technical and substantive reasons related to the organization and completeness of the inventory, the sufficiency of the maps and the boundary description, map coordinates, and the identification of photographs.

Inventory: The organization of the inventory (Section 7 addendum, pages 1-117) is very confusing, thus making it difficult to locate specific properties. The inventory is organized by streets, but it does not group all of the properties located on the same street together; for instance, inventory listings for properties located on Lafayette Street are found on pages 51-61, then on pages 63-67, then on pages 96, and also on pages 115-116. Inventory entries for properties located on Delaware Avenue are found on pages 1, 80-82, 89-94, and 97-101. The same disjointed organization of the inventory is found on an additional 15 streets. There is no explanation of why the inventory is organized in this disjointed fashion. Please reorganize the inventory to group all properties on the same street in consecutive order.

Boundary: The district boundary is defined on a scaled map that does not meet National Register requirements for using a map in lieu of a written boundary description. In the National Register Bulletin, *How to Complete the National Register Registration Form*, on page 59 it stipulates that a map drawn to a scale of at least 1 inch = 200 feet may be used in place of a narrative verbal boundary description. A map drawn at a smaller scale (for example, at 1 inch = 500 feet) is not acceptable.

In Section 10 of the form, the boundary of the Palmerton Historic District is described as

National Register of Historic Places Evaluation/Return Sheet

Property Name: Palmerton Historic District
State and County: PENNSYLVANIA, Carbon
Reference Number: 13000743


p. 2

appearing on an attached map; the maps provided include an overview map of the district drawn to scale of one inch = 2,000 feet and four inset maps drawn at the scale of one inch = approximately 550 feet. At this scale, these maps cannot serve as a boundary description. Please provide a new boundary definition, either shown on a map drawn to the correct scale or as a narrative verbal boundary description. Note that map #4, which depicts the southeast quadrant of the historic district, does not include the entire area shown in the overview map.

Inclusion of the zinc plant. The boundary justification and the maps show that the zinc plant, (located within the southeast quadrant of the district), is included within the boundary, but the plant is not described nor evaluated for historic integrity. A color aerial photograph (Figure 4) demonstrates that the plant is a large industrial complex, but the district map does not illustrate these buildings or streets (the map only depicts a large black area indicating contributing status), nor are there any photographs provided of the plant other than the aerial photograph described above. The buildings within this area of the district need to be included in the inventory, evaluated for their contribution (or lack thereof) to the district, and shown on the district map (which should also depict the streets in this area). Please provide photographs of the plant.

Photographs: The photograph log (Section 9, pages 37-38) describes photograph #24 as the "Prutzman Building at 195 Delaware Avenue," but the inventory does not appear to include a building at 195 Delaware Avenue (see inventory, page 100). Photograph #16 is described as a building located at 335 Columbia Avenue, but the inventory does not appear to include this address (see page 74 of the inventory). Please check all photographs and compare them to the inventory to ensure that their descriptions are correct.

Map Coordinates: Section 10 of the form and the USGS map appear to include latitude and longitude coordinates, but they are in an incorrect format. Please refer to National Register guidance, "Using GIS for Latitude and Longitude Coordinates," found on the National Register's website, www.nps.gov/history/nr.



Patrick Andrus, Historian
National Register of Historic Places
patrick_andrus@nps.gov
9/18/2013



Pennsylvania State Historic Preservation Office

PENNSYLVANIA HISTORICAL AND MUSEUM COMMISSION



November 27, 2017

J. Paul Loether, Keeper and Chief
National Register and National Historic Landmark Programs
National Register of Historic Places
Mail Stop 7228
1849 C Street, NW
Washington D.C. 20240

Re: NR nomination discs

Dear Mr. Loether:

The following nomination forms are being submitted electronically per the "Guidance on How to Submit a Nomination to the National Register of Historic Places on Disk Summary (5/06/2013)":

Boys' Club of Pittsburgh, Allegheny County, PA
Palmerton Historic District, Carbon County, PA

The enclosed discs contain the true and correct copy of the nominations for Boys' Club of Pittsburgh and Palmerton Historic District. The proposed action is listing in the National Register.

The nomination for Palmerton Historic District was submitted to your office on July 29, 2013, after it was reviewed by the State Historic Preservation Board; it was returned to our office for substantive and technical revision on September 18, 2013, and received by us on October 30, 2013. Staff have addressed the comments in the return letter after physically revisiting the district.

If you have any questions regarding the nomination please contact Keith Heinrich at 717-783-9919.

Sincerely,

Keith T. Heinrich
National Register and Survey