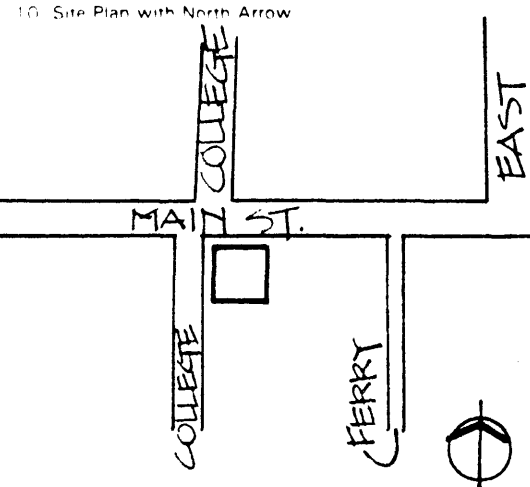






3154

KENTUCKY HISTORIC RESOURCES INVENTORY

Site No. Jo-P 7

1. Historic Name(s) Original Owner		First National Bank Building Paintsville National Bank		22. ADD: County BIG SANDY / JOHNSON		068	
2. Present Name		First National Bank		23. U.S.G.S. Quadrant (15:75) Paintsville		G.I.S. Mod.	
3. Location		Main Street Paintsville, Ky.		24. UTM Reference		1 7 3 4 1 0 6 0 4 1 8 6 4 6 0	
4. Owner's Name		First National Bank		25. Coordinate Accuracy			
5. Owner's Address		Main St. Paintsville, Ky.		26. Prehistoric Site		Object	
6. Open to Public		7. Visible from road		8. Ownership		Historic Site	
Yes <input checked="" type="checkbox"/> No <input type="checkbox"/>		Yes <input checked="" type="checkbox"/> No <input type="checkbox"/>		Private <input checked="" type="checkbox"/>		Structure	
9. Local Contact Organization		JOHNSON COUNTY HISTORIC SITES SURVEY COMMITTEE		Local <input type="checkbox"/>		Other	
10. Site Plan with North Arrow		11. Architect		27. National Register District Name			
		Unknown		28. Significance Evaluation		National Reg. Crit. <input checked="" type="checkbox"/>	
		12. Builder		29. Status		Date	
		Unknown		National Landmark <input type="checkbox"/>			
		13. Date		National Register <input type="checkbox"/>			
		1902 A <input checked="" type="checkbox"/> B <input type="checkbox"/>		Landmark Certificate <input type="checkbox"/>			
		14. Style		Kentucky Survey <input type="checkbox"/>			
		A. Romanesque <input checked="" type="checkbox"/>		Local Landmark <input type="checkbox"/>			
		B. Revival <input type="checkbox"/>		HABS/HAER <input type="checkbox"/>			
		15. Original Use		30. Historic Theme			
		Bank <input type="checkbox"/>		Primary <input type="checkbox"/>			
		16. Present use		Secondary <input type="checkbox"/>			
		Bank <input type="checkbox"/>		Other <input type="checkbox"/>			
		17. Condition		31. Endangered			
		Good <input checked="" type="checkbox"/>		32. Preservation Project Status			
18. Description		No. Stories					
3 story, multifaceted brick and stone building; 4 bays Main St. facade; central cross gable framed on corners by square towers with pyramidal roofs and finials; windows set into wall and arranged in groups; off-center round arched entry framed in stone; raised stone base-ment with breakwater; College		3 <input checked="" type="checkbox"/>					
(Continue on Back)		Single Pile <input type="checkbox"/>		Roll No. 1: 28-30			
		Double Pile <input type="checkbox"/>		Picture No. 3:8			
		Floor Plan <input type="checkbox"/>		Direction			
		NA <input type="checkbox"/>		34. Prepared by:		HELEN POWELL	
		Structural Fabric		35. Organization		CARMAN AND POWELL, INC.	
		Brick A <input checked="" type="checkbox"/> B <input type="checkbox"/>		36. Date		1983	
		Decorative Fabric		37. Revision Dates		38. Staff Review	
		Stone A <input checked="" type="checkbox"/> B <input type="checkbox"/>					
		Roof Form					
		Hip					
19. History		The Paintsville National Bank was established in 1902, by John C.C. Mayo, Dan Davis, Dr. I.R. Turner, John E. Buckingham, Daniel Hager, John H. Preston, James Johnson, F. McWilliams. Mayo's Coal operations had office on the second floor.					
20. Significance		The Paintsville National Bank is significant under criterion C as an example of the Romanesque Revival style.					
21. Source of Information		Sandborn Insurance Map 1910 Bob Marsh, "And That's A Fact", 1982 John C.C. Mayo, <u>Cumberland Capitalist</u> , Carolyn Clay Turner, Carolyn Hay 1983					

Description Continued:

Street facade has two cross gables framed by short square towers also; combinations of rectangular and round arched windows

**KENTUCKY HISTORIC RESOURCE INVENTORY SUPPLEMENT
BOUNDARY AND LOCATION INFORMATION**

Historic Property Name First National Bank Site # JO-P-7

Multiple Resource/Thematic Nomination Title MULTIPLE RESOURCES OF JOHNSON COUNTY

U.T.M. Coordinates - List multiple UTMs if property is ten or more acres.

A. _____ D. _____

B. _____ E. _____

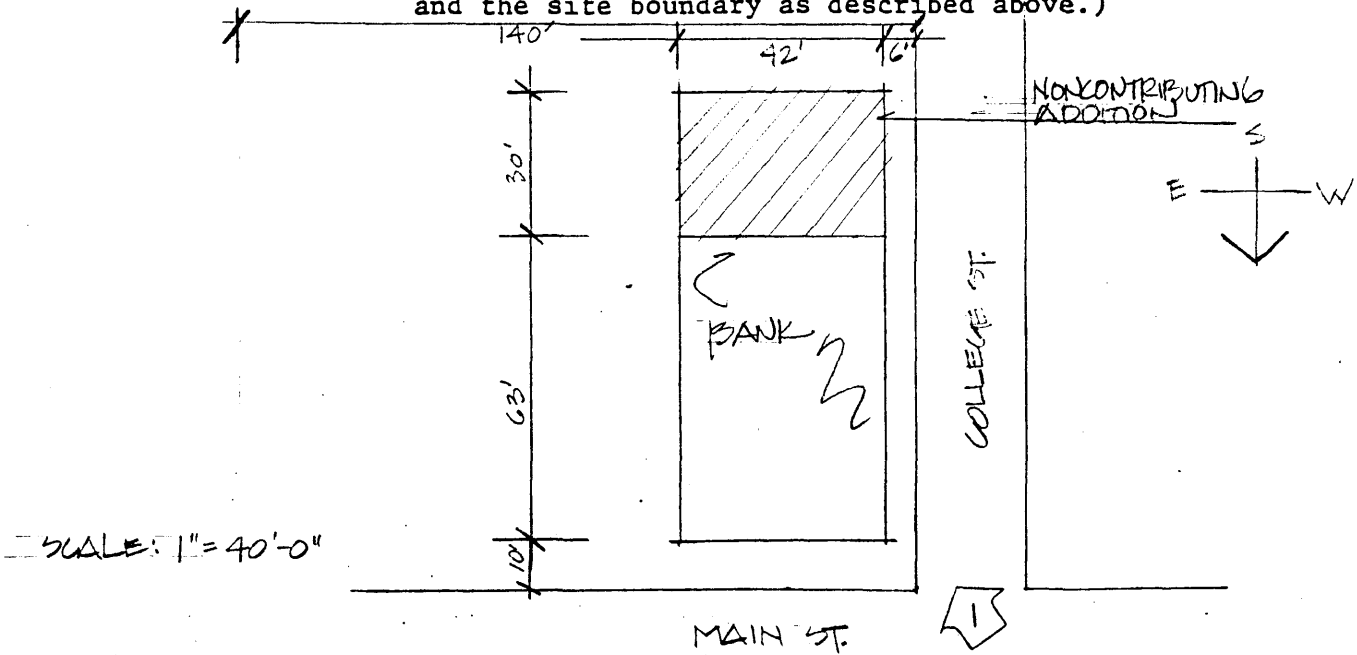
C. _____ F. _____

Verbal Boundary Description Acreage .11

From a point in the southeast corner of the intersection of College and Main Streets; then 48 feet east to a point; then 103 feet south to a point; then 48 feet west to a point; then 103 feet north to the point of beginning.

The boundary contains all of the property associated with the commercial building and one contributing building.

Sketch of Site Plan (Showing outbuildings, structures, landscape features and the site boundary as described above.)



Official Courthouse Property Reference: 