

Isla de "Culebritas". 94 "Culebrita" Island.

HAER # PR12-1

HAER# PR 12-2

L. H. ENGINEER, 3rd DIST. FEB 20 1907 RECEIVED.

2 - 1/2" Knurl nuts for each column.

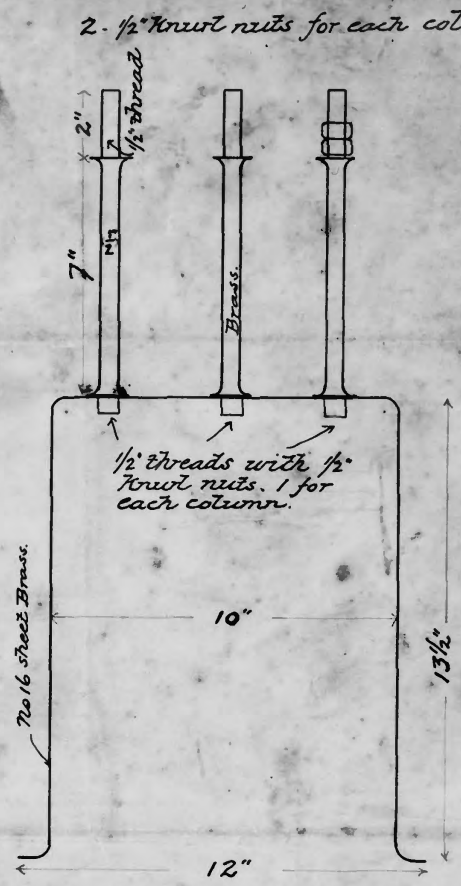

Elevation.

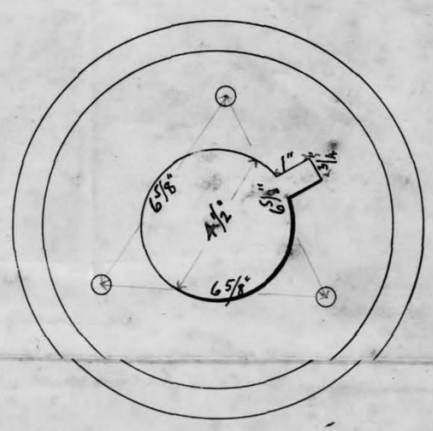

Plan.

Scale - 1/4 size.

Lamp Pedestal & Columns

Culebrita Lt. Sta.

Light-House Establishment,
Office of Assistant to the Engineer,
Third District,
San Juan, Porto Rico.

DWG. No. 701.

HAER # PR12-3

Lamp-Stand
for
Air-Pressure-Lamp
for
Culebrita Lt Sta

Scale: Full size.
J. Nether.

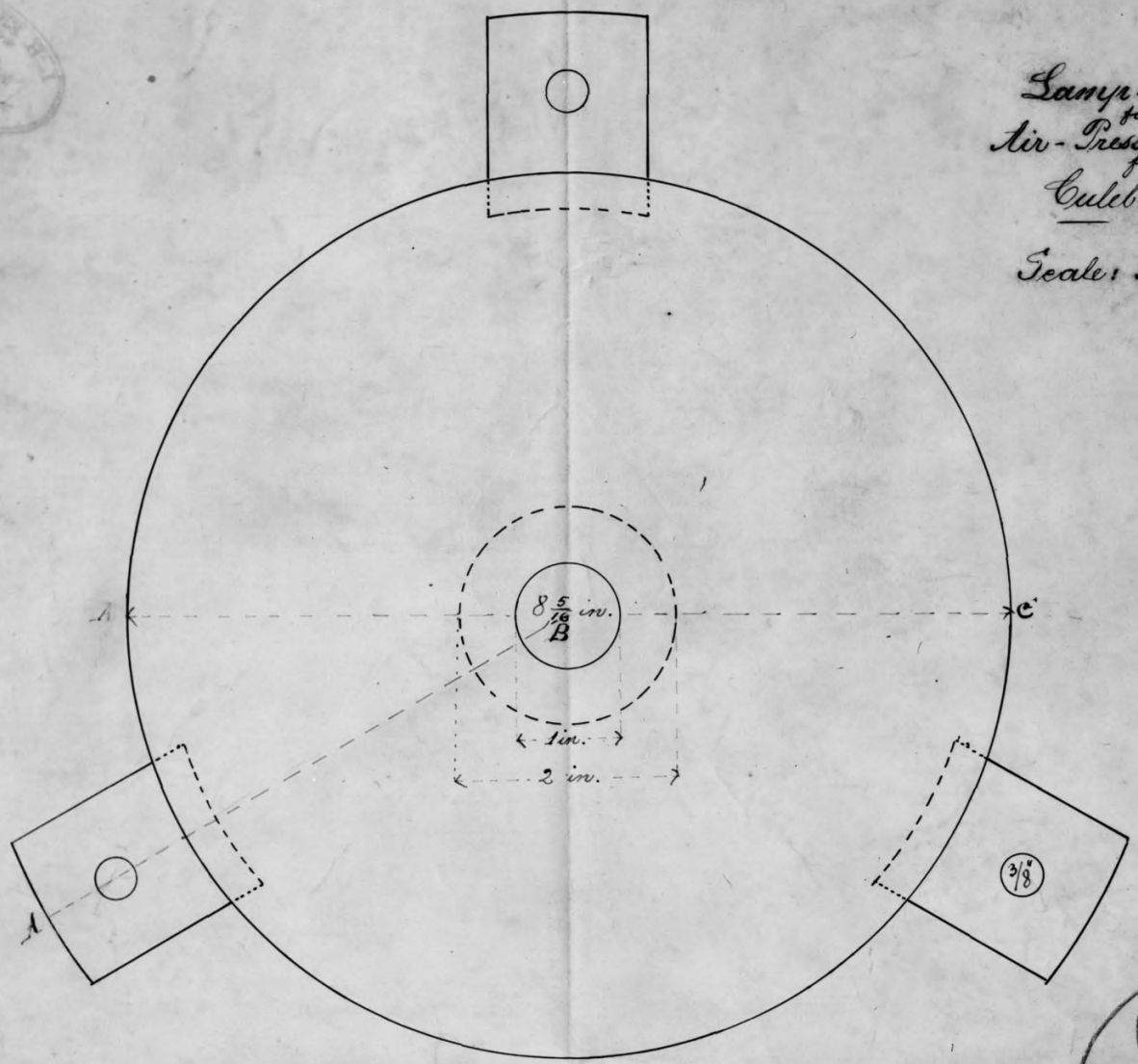

63

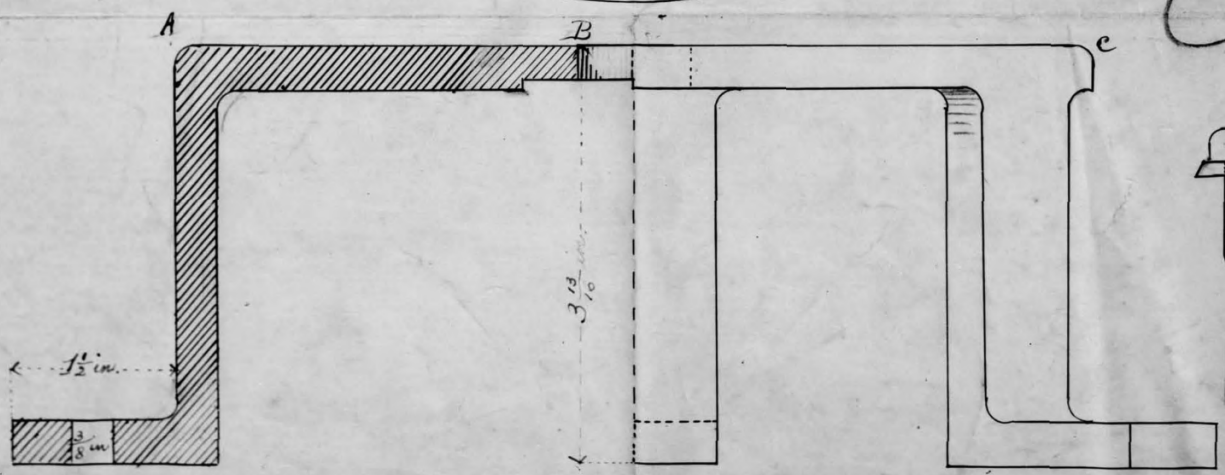



Folio Porto Rico
Drawer 18
No 4679

Sectional Elevation
on line ABC.

DWG. No. 702.

HAER # PR 12-4

HER-H DR 12-5

HAER #PR12-6

PAER #PR/12-7

MAER # PR12-8

HAER #PR12-9

HAER # PR/2-10

HAER #PR-12-11

HAER PR-12-12

N S O

HAER
PR
33-FRAI
1-

HISTORIC AMERICAN ENGINEERING RECORD

Index to Photographs

Faro Isla de Culebrita (Isla Culebrita Light)
Summit of southern part of Culebrita Island
Fraile (barrio)
Culebra
Puerto Rico

HAER No. PR-12

Photographer: Luis Morales, August 1978

PR-12-1	Photocopy of book illustration, undated ca. 1895, from Album de Puerto Rico
PR-12-2	Photocopy of measured drawing, ca. 1901, showing components of lighthouse lamp
PR-12-3	Photocopy of measured drawing, ca. 1901. Component of lamp in plan and in section
PR-12-4	Aerial view looking south, showing overview of site
PR-12-5	Aerial view looking southwest, showing rear of lighthouse
PR-12-6	Aerial view looking south
PR-12-7	Aerial view looking south
PR-12-8	Aerial view looking southwest
PR-12-9	Aerial view looking west
PR-12-10	Aerial view looking southwest, close-up
PR-12-11	Aerial view looking south
PR-12-12	Close-up aerial view looking south
PR-12-13	Detail view looking south, showing light tower