



UNITED STATES DEPARTMENT OF THE INTERIOR
NATIONAL PARK SERVICE


NATIONAL REGISTER OF HISTORIC PLACES
PROPERTY PHOTOGRAPH FORM

(Type all entries - attach to or enclose with photograph)

STATE	
South Carolina	
COUNTY	
Charleston	
FOR NPS USE ONLY	
ENTRY NUMBER	DATE
JUL 25 1974	

SEE INSTRUCTIONS

1. NAME			
COMMON: Fairfield Plantation			
AND/OR HISTORIC:			
2. LOCATION			
STREET AND NUMBER:			
Five miles East of McClellanville on banks of the Santee River			
CITY OR TOWN:			
McClellanville			
STATE:	CODE	COUNTY:	CODE
South Carolina	045	Charleston	019
3. PHOTO REFERENCE			
PHOTO CREDIT: Louis R. Andrews			
DATE OF PHOTO: 1972			
NEGATIVE FILED AT:			
Private files of photographer			
4. IDENTIFICATION			
DESCRIBE VIEW, DIRECTION, ETC.			
Front angle shot			





UNITED STATES DEPARTMENT OF THE INTERIOR
NATIONAL PARK SERVICE

NATIONAL REGISTER OF HISTORIC PLACES


PROPERTY PHOTOGRAPH FORM

(Type all entries - attach to or enclose with photograph)

STATE	
South Carolina	
COUNTY	
Charleston	
FOR NPS USE ONLY	
ENTRY NUMBER	DATE
JUL 25 1974	

SEE INSTRUCTIONS

1. NAME			
COMMON:		Fairfield Plantation	
AND/OR HISTORIC:			
2. LOCATION			
STREET AND NUMBER:			
Five miles East of McClellanville on banks of the Santee River			
CITY OR TOWN:			
McClellanville			
STATE:	CODE	COUNTY:	CODE
South Carolina	045	Charleston	019
3. PHOTO REFERENCE			
PHOTO CREDIT:		Louis R. Andrews	
DATE OF PHOTO:		1972	
NEGATIVE FILED AT:		Private files of Photographer	
4. IDENTIFICATION			
DESCRIBE VIEW, DIRECTION, ETC.			
Detail of front			





UNITED STATES DEPARTMENT OF THE INTERIOR
NATIONAL PARK SERVICE

NATIONAL REGISTER OF HISTORIC PLACES
PROPERTY PHOTOGRAPH FORM

(Type all entries - attach to or enclose with photograph)

STATE

South Carolina

COUNTY

Charleston

FOR NPS USE ONLY

ENTRY NUMBER

DATE

JUL 25 1974

SEE INSTRUCTIONS

1. NAME

COMMON: Fairfield Plantation

AND/OR HISTORIC:

2. LOCATION

STREET AND NUMBER:

Five miles East of McClellanville on banks of the Santee River

CITY OR TOWN:

McClellanville

STATE:

South Carolina

CODE

045

COUNTY:

Charleston

CODE

019

3. PHOTO REFERENCE

PHOTO CREDIT: Louis R. Andrews

DATE OF PHOTO: 1972


NEGATIVE FILED AT:

Private files of Photographer

4. IDENTIFICATION

DESCRIBE VIEW, DIRECTION, ETC.

rear angle





UNITED STATES DEPARTMENT OF THE INTERIOR
NATIONAL PARK SERVICE

NATIONAL REGISTER OF HISTORIC PLACES

PROPERTY PHOTOGRAPH FORM

(Type all entries - attach to or enclose with photograph)

STATE	
South Carolina	
COUNTY	
Charleston	
FOR NPS USE ONLY	
ENTRY NUMBER	DATE
	JUL 25 1974

1. NAME

COMMON: Fairfield Plantation

AND/OR HISTORIC:

2. LOCATION

STREET AND NUMBER:

Five miles East of McClellanville on banks of the Santee River

CITY OR TOWN:

McClellanville

STATE:

South Carolina

CODE

045

COUNTY:

Charleston

CODE

019

3. PHOTO REFERENCE

PHOTO CREDIT: Louis R. Andrews

DATE OF PHOTO: 1972

NEGATIVE FILED AT:

Private files of Photographer

4. IDENTIFICATION

DESCRIBE VIEW, DIRECTION, ETC.

view of front

