





PHOTOGRAPHER: James R. Lockhart

DATE: November, 1980






37 of 40

ROLL NO. \_\_\_\_\_ FRAME NO. \_\_\_\_\_ NEGATIVES FILED: Georgia Department of Natural Resources

DIRECTION PHOTOGRAPHER FACING: Southeast

---

USE SPACE BELOW FOR CONTINUATION FROM FRONT, SKETCH PLANS OR MAPS, ADDITIONAL COMMENTS, ETC.  
ARCHITECTURAL DESCRIPTION (II): yard has dogwood and cedar trees, land is flat; situated in residential neighborhood with the Mathis House (#8) to the north; good condition.

-  Lumpkin Commercial Historic District
-  Uptown Residential Historic District
-  East Main Street Historic District
-  Pigtail Alley Historic District
-  Individually Numbered Properties

