NPS Form 10-900
(Oct. 1990)

OMB No. 10024-0018

719

RECEIVED
JUN 15 1994
INTERAGENCY RESOURCES DIVISION
NATIONAL PARK SERVICE

United States Department of the Interior
National Park Service

National Register of Historic Places Registration Form

This form is for use in nominating or requesting determinations for individual properties and districts. See instructions in *How to Complete the National Register of Historic Places Registration Form* (National Register Bulletin 16A). Complete each item by marking "x" in the appropriate box or by entering the information requested. If an item does not apply to the property being documented, enter "N/A" for "not applicable." For functions, architectural classification, materials, and areas of significance, enter only categories and subcategories from the instructions. Place additional entries and narrative items on continuation sheets (NPS Form 10-900a). Use a typewriter, word processor, or computer, to complete all items.

1. Name of Property

historic name Tremont Historic District

other names/site number N/A

2. Location

street & number Roughly bounded by I-490, I-71, Univeristy, W. 7th, St Clair, Starkweather, Brayton, Fruit, and Auburn Aves. ☐ N/A not for publication

city or town Cleveland ☐ N/A vicinity

state Ohio code OH county Cuyahoga code 035 zip code 44113

3. State/Federal Agency Certification

As the designated authority under the National Historic Preservation Act, as amended, I hereby certify that this ☒ nomination ☐ request for determination of eligibility meets the documentation standards for registering properties in the National Register of Historic Places and meets the procedural and professional requirements set forth in 36 CFR Part 60. In my opinion, the property ☒ meets ☐ does not meet the National Register criteria. I recommend that this property be considered significant ☐ nationally ☐ statewide ☒ locally. (☐ See continuation sheet for additional comments.)

Barbara Powers 6-9-94
Signature of certifying official/Title Date

Ohio Historic Preservation Office -- OH SHPO
State of Federal agency and bureau

In my opinion, the property ☐ meets ☐ does not meet the National Register criteria. (☐ See continuation sheet for additional comments.)

Signature of certifying official/Title Date

State or Federal agency and bureau

4. National Park Service Certification

I hereby certify that the property is:

☑ entered in the National Register.
☐ See continuation sheet.
☐ determined eligible for the National Register
☐ See continuation sheet.
☐ determined not eligible for the National Register.
☐ removed from the National Register.
☐ other, (explain:) _____

for Edson H. Beall
Signature of the Keeper

Date of Action

Entered in the National Register 7.15.94

5. Classification

Ownership of Property
(Check as many boxes as apply)

- [x] private
- [x] public-local
- [ ] public-State
- [ ] public-Federal

Category of Property
(Check only one box)

- [ ] building(s)
- [x] district
- [ ] site
- [ ] structure
- [ ] object

Number of Resources within Property
(Do not include previously listed resources in the count.)

Contributing	Noncontributing	
1025	98	buildings
		sites
		structures
		objects
1025	98	Total

Name of related multiple property listing
(Enter "N/A" if property is not part of a multiple property listing.)

N/A

Number of contributing resources previously listed in the National Register

4

6. Function or Use

Historic Functions
(Enter categories from instructions)

Domestic/Multiple Dwelling
Domestic/Single Dwelling
Commerce/Specialty Store
Religion/Religious Facility
~~Industry/Manufacturing Facility~~
Education School
Religion/Church School
Commerce/Financial Institution

Current Functions
(Enter categories from instructions)

Domestic/Multiple Dwelling
Domestic/Single Dwelling
Commerce/Specialty Store
Religion/Religious Facility
Education/School
~~Religion/Church School~~
Commerce/Financial Institution
Education/Library

7. Description

Architectural Classification
(Enter categories from instructions)

OTHER: Cleveland Double
OTHER: Tri-gabled Ells
Later Victorian

Materials
(Enter categories from instructions)

foundation Brick
walls Wood Shingle
Brick
roof Synthetics: Fiber Glass
other N/A

Narrative Description
(Describe the historic and current condition of the property on one or more continuation sheets.)

DESCRIPTION

The Tremont neighborhood is located one mile south of downtown on the near west side of Cleveland. The neighborhood boundaries are well defined by the Cuyahoga River (to the north and east) and interstate highways (to the west and south). The topography of Tremont is distinctive. While the neighborhood is flat, the Cuyahoga River, industrial flats, and the Tremont Valley Playfield and their respective valleys provide edges to the neighborhood. While close to downtown Cleveland, Tremont has remained relatively isolated because of topography. There is a central greenspace, Lincoln Park, bounded by W.14th, W.11th, Kenilworth, and Starkweather.

Tremont has two varying street patterns. One pattern is centered around Lincoln Park with north-south streets, including W. 10th, W. 11th, and W. 14th Streets, and east-west streets including Starkweather, Kenilworth, and Auburn. The other street pattern (to the east of West 10th Street) was a grid of diagonal streets, including Jefferson, College, and Literary that have a southwest to northeast direction, and Tremont, Professor, and West 7th Street that have a northeast to southwest direction. Several triangular shaped blocks were formed where these two street patterns met.

COMMERCIAL BUILDINGS

The main commercial strips in the neighborhood are Professor Avenue and West 14th Street, south of Lincoln Park. Secondary commercial strips include Starkweather between W.8th and St. Theodosius Church, Kenilworth between W.10th and W.14th, Fairfield between W.10th and W.14th, and Literary between W.7th and W.11th. There are commercial nodes in residential neighborhoods at the corner of W.11th and Kenilworth, and W.11th and Auburn, and Literary and W.10th. There are no commercial properties on Fruit, Brayton or Thurman. Larger 2 to 3 story brick commercial blocks are located on Professor, W.11th, and W.14th Streets. There are one and two story commercial storefronts that were added to two story single family residences throughout the neighborhood. Several of these are found on Professor and Starkweather.

RELIGIOUS BUILDINGS

There are fifteen churches in Tremont; eight are located on W. 14th Street, three on W. 11th Street, three on College, and one on Starkweather. Five of the churches are Byzantine in style, three are Gothic, four are Romanesque, one shingle clad, one eclectic, and one contemporary. They were built between 1865 and c. 1960. Eleven churches are brick, one stone, and one frame. Two rectories, a social hall, and five schools are associated with churches.

SCHOOLS

There are eight buildings that have operated as schools in Tremont; one public at Tremont and Jefferson, and seven religious on Professor, Howard, Starkweather, College, W. 11th, and W.14th Street (2). Seven of the schools are brick, one stone, and range from one to four stories in height. They were built between 1884 and 1957. Architectural styles include Victorian Gothic, Victorian Romanesque, Jacobethan, eclectic and contemporary.

INDUSTRY

Although industry played a major role in the development of the Tremont neighborhood, there is only one large industrial concern within the boundaries of the proposed district, the red brick Jefferson Gospel Press complex at Jefferson and W. 7th Street, a publishing company. However, smaller industrial concerns were prevalent, including print shops, bakeries, sausage factories, and auto repair businesses. These businesses were in one and two story frame and brick buildings in the rear of the lot. Some of these businesses can still be found in the neighborhood. At one time they were found on W.11th, Literary, Kenilworth, Professor, Starkweather, and Tremont.

RESIDENTIAL STRUCTURES

Multiple Family Structures

There are five brick apartment buildings in Tremont, four on W.14th, and one on Fairfield near W.14th. They range in height from two to six stories, and were built between 1898 and 1914. There are four terraces, built between c.1870 and 1910, located on W.13th Place, two on West 11th, and one on Kenilworth.

House Types

Single family residences

A - 2 or 2-1/2 story brick, rectangular shaped, gable roof to front, 3 bays

B - 2 story frame, rectangular shaped, gable roof to front, 2 or 3 bays

C - 1-1/2 story frame, rectangular shaped, gable roof to front,

D - "Homestead", 2-1/2 story, rectangular shaped, gable roof to front, full porch

E - Four Square, 2-1/2 story, square shaped, peaked hip roof

F - Tri-gabled ell, 1-1/2 or 2-1/2 story, frame, tri-gable roof

G - 2 story frame, gable roof, entrance wing to side

H - 1-1/2 story brick, gable roof (e.g. 2215 W.11th)

I - Bungalow, 1-1/2 story frame, gable roof oriented side to side

J - 2-1/2 story, cross gable roof, porch roof part of main roof

K - 2-1/2 story frame, multi gabled roof

L - 2-1/2 story frame, T-shaped, gable roof

Two family residences

2A - 2-1/2 story brick or frame, gable roof to front, full porch up and down, up and down units, commonly known as a Cleveland Double

2B - 2-1/2 story frame, gable roof to front, full porch first story, side by side units

2C - 2-1/2 story frame, T shaped, wraparound porch, combination of gable and hipped roof (e.g. 2225 W.11th)

2D - 2 story frame, rectangular shaped, entrance to upstairs unit recessed to side (e.g. 714 Literary)

2E - 2-1/2 story frame, tri-gabled ell, tri-gabled roof (similar to type F, but two family)

Four family residences

4A - 2-1/2 story frame, gable roof to street, full porch up and down, looks like Cleveland Double from the street, 2 families up and down

4B - 2-1/2 story frame, gable roof to street, 2 units up and 2 units down

PREVIOUSLY LISTED RESOURCES:

St. Theodosius Russian Orthodox Cathedral, 733 Starkweather.
Pilgrim Congregational Church, 2592 W. 14th Street.
Charles Olney House and Gallery, 2241-2255 W. 14th Street.
Jennings Apartments, 2711 W. 14th Street.

The blocks in the proposed historic district are described in a pattern along east-west streets beginning at the south end of the district and moving north; then along north-south streets from the east to the west end of the district.

Auburn Avenue, south side between W.10th and W.11th (Photos 309,311) *[17 Contributing]*

St.#	House Type	Const Date	Setback	Contributing Non-Cont	
1005	2A	1919	5'	cont	
1009	2A	1918	5'	cont	
	garage	1936	60'	cont	
1013	2A	1910	5'	cont	
1015	C	c1900	60'	cont	
1017	C	c1880	5'	cont	
	garage	c1910	70'	cont	
1021	B	1893	0'	cont	
1023	C	c1880	5'	cont	pointed arch window in gable
	garage	c1910	100'	cont	
1027	B	c1880	5'	cont	Queen Anne bargeboard
1029	C	c1900	90'	cont	
1031	B	1915	15'	cont	
1033	2A	c1920	5'	cont	
	garage	1925	110'	cont	
1037	F	c1895	5'	cont	Queen Anne bargeboard
104[illegible]	garage	c1910	70'	cont	

Auburn Avenue, north side between W.10th and W.11th (Photos 205-208, 310) *[9 Contributing]*

St.#	House Type	Const Date	Setback	Contributing Non-Cont
1014	2A	1918	10'	cont
	garage	1919	110'	cont
1016	B	1905	10'	cont
1020	B	c1895	5'	cont
	shed	1929	115'	cont
1024	F	c1895	5'	cont
	garage	c1920	100'	cont
1026	C	1891	5'	cont
1030	C	c1890	0'	cont

Auburn Avenue, north side between W.11th and W.14th (Photos 327, 353, 357) *[7 Contributing]*

St.#	House Type	Const Date	Setback	Contributing Non-Cont
1112	F	1892	10'	cont
1114	F	1919	80'	cont
1116	B	1919	5'	cont
1204	M	c1915	5'	cont
1204-1/2	C	c1915	85'	cont
1300	C	c1905	100'	cont

1302	2B	c1905	10'	cont

Auburn Avenue, south side between W.11th and W.14th (Photos 351, 352, 354, 355, 356) This block includes 20 buildings, including a former social hall, a commercial building, 12 residential buildings, and 4 garages. The 2-story Ukrainian Labor Temple (built 1927) is at the SW corner of W.11th and Auburn (contributing). There is one 2-story aluminum and asphalt sided commercial building (1307) (contributing). *[17 Contributing]* [3 noncontributing]

St.#	House Type	Const Date	Setback	Contributing Non-Cont
1105	C	c1895	100'	cont
1107	2B	c1905	10'	cont
1111	M	c1880	10'	cont
	garage	c1920	120'	cont
1115	F	c1880	10'	cont
	garage	c1920	120'	cont
1117	B	c1880	10'	cont
1205	C	1892	15'	cont
1207	F	c1895	60'	cont
1211	C	c1880	20'	cont
1215	F	1893	20'	cont
1217	F	c1895	70'	cont
	shed	c1930	130'	non-cont
1301	F	1899	0'	cont
1303	F	c1895	0'	cont
	garage	1924	130'	cont

Auburn Avenue, north side between W.14th and W.15th (Photos 167-168) *[6 Contributing]*

St.#	House Type	Const Date	Setback	Contributing Non-Cont
1414	C	1892	5'	cont
	garage	c1930	45'	cont
1420	B	c1895	5'	cont
	garage	1915	50'	cont
1424	C	c1895	5'	cont
	garage	c1930	50'	cont

Auburn Avenue, south side between W.14th and W.15th (Photos 165) This block includes five houses. There is a rare local example of a Federal style house at 1419, with stepped gable roof, built c. 1850 (contributing). *[5 Contributing]*

St.#	House Type	Const Date	Setback	Contributing Non-Cont
1409	F	c1900	10'	cont

1417	F	1911	10'	cont
1417r	F	1912	100'	cont
1423	L	c1895	20'	cont

Fruit Avenue, south side between W.9th and W.10th (Photo 307) Twelve structures on this block include 1 commercial-residential building--a 2-story brick commercial building with gable roof -919 (built 1905) (contributing)--and 8 residential buildings with 3 garages. Houses on the block are: *[12 Contributing]*

St.#	House Type	Const Date	Setback	Contributing Non-Cont	
901	G	c1880	5'	cont	
907	D	c1880	5'	cont	1 story storefront addition c1930
911	G	c1880	5'	cont	
	garage	c1930	50'	cont	
915	2E	c1880	5'	cont	
917	2E	c1880	10'	cont	
923	C	1909	10'	cont	
	garage	c1930	10'	cont	
925	G	c1880	10'	cont	
	garage	c1930	120'	cont	
929	B	c1895	10'	cont	

Fruit Avenue, north side between W.9th and W.10th (Photo 308) *[9 Contributing]*

St.#	House Type	Const Date	Setback	Contributing Non-Cont
904	G	c1880	5'	cont
908	G	c1880	5'	cont
910	F	c1880	10'	cont
	garage	c1930	100'	cont
914	F	c1880	10'	cont
920	G	c1880	10'	cont
922	B	c1880	10'	cont
926	B	c1880	15'	cont
	garage	c1930	100'	cont

Brayton Avenue, south side between Professor and W.9th (Photos 303,306) At 789 Brayton is a 1-1/2 story rectangular-shaped wood frame house set back 60 ft. from Brayton, with gable roofs parallel to the street and a side entrance (built c.1895) (contributing). *[35 Contributing; 1 Non-Contributing]*

St.#	House Type	Const Date	Setback	Contributing Non-Cont
749	F	c1880	5'	cont

753	F	c1880	5'	cont
757	C	c1895	5'	cont
garage		c1920	80'	cont
761	C	c1895	5'	cont
shed		1911	60'	cont
763	C	c1895	5'	cont
765	C	1888	5'	cont
out bdg		c1910	60'	cont
769	B	c1895	5'	cont
771	F	1888	5'	cont
out bdg		c1910	70'	cont
775	B	c1895	5'	cont
777	B	1888	5'	non-cont altered siding and windows
out bldg		1898	70'	cont
783	C	c1880	5'	cont
791	L	1892	5'	cont Queen Anne ornamentation
795	N	c1895	5'	cont
801	F	c1895	5'	cont
out bdg		c1910	70'	cont
805	C	c1895	5'	cont
809	B	c1895	5'	cont
out bldg		1923	65'	cont
811	2E	c1895	5'	cont
out bdg		c1910	70'	cont
815	2E	c1880	5'	cont
817	B	c1880	5'	cont
garage		1927	80'	cont
819	C	c1880	5'	cont
823	B	1889	10'	cont
garage		1937	80'	cont
825	B	c1880	5'	cont Queen Anne window hoods
829	2E	c1880	5'	cont
garage		c1920	80'	cont
835-1/2	B	c1890	80'	cont

Brayton Avenue, north side between Professor and W.8th Street (Photo 304) The fifteen structures on this block are:

[12 Contributing; 3 Non-Contributing]

St.#	House Type	Const Date	Setback	Contributing Non-Cont
744	C	c1895	5'	cont
748	C	c1895	5'	non-cont altered with T1-11 siding
750	C	1888	5'	cont
754	C	c1880	5'	cont
756	G	c1895	5'	cont
out bdg		c1955	50'	non-cont
762	B	c1880	10'	cont
768	L	1894	5'	cont
772	B	c1915	5'	cont
out bdg		c1910	50'	cont

786	C	c1880	10'	cont
2 outbdgs		c1910	65'	cont (2)
790	C	1910	0'	cont
out bdg		c1910	50'	non-cont

Brayton Avenue, north side between W.8th and W.9th Streets *[5 Contributing]*

St.#	House Type	Const Date	Setback	Contributing Non-Cont
806	C	c1880	10'	cont
810	C	c1895	5'	cont
826	B	c1895	5'	cont
836	C	c1880	5'	cont
840	C	c1880	5'	cont

Starkweather, south side between St. Olga and St. Tikhon (Photo 302) This block includes the Byzantine style Onion domed St. Theodosius Russian Orthodox Church (built 1911; National Register, 1974); a non-contributing one-story contemporary school (built c1968); and a parish house and garage, both contributing, fronting on St. Tikhon.

[3 Contributing; 1 Non-Contributing]

St.#	House Type	Const Date	Setback	Contributing Non-Cont	
739	F	c1915	10'	cont	(setback from St. Tikhon)
	garage	c1915'	0'	cont	(setback from St. Tikhon)

Starkweather, south side between St. Tikhon and Professor Two commercial buildings include a 1 and 2 story brick commercial building on the SE corner of Professor and Starkweather and a 2-story brick building on the SW corner of St. Tikhon, both contributing. *[2 Contributing]*

Starkweather, north side between W. 7th and Professor (Photo 301, 376-377) This block includes one 2-story wood frame commercial building - 726 (built c.1895) (contributing). *[2 Contributing]*

St.#	House Type	Const Date	Setback	Contributing Non-Cont
754	2E	c1895	10'	cont

Starkweather, north side between Professor and Tremont (Photos 328-331) There are five residences on this block.
[5 Contributing]

St.#	House Type	Const Date	Setback	Contributing Non-Cont
790	C	c1900	15'	cont

794	C	c1915	15'	cont
798	C	c1900	15'	cont
800	4A	c1915	15'	cont
806	C	c1900	10'	cont

Starkweather, south side between Professor and W.8th Street (Photo 334) Fourteen structures on this block include one 2-story frame commercial-residential building with gable roof (contributing), and one house with later storefront addition - 777 (contributing). *[13 Contributing; 1 Non-Contributing]*

St.#	House Type	Const Date	Setback	Contributing Non-Cont	
771	B	c1915	5'	cont	
775	2E	c1880	15'	cont	Queen Anne porch & window hood
781	G	c1880	5'	cont	
	garage	1922	120'	cont	
785	B	c1880	5'	cont	
787	G	c1880	10'	cont	
791	2E	c1880	10'	cont	
797	2D	c1880	10'	cont	
799	B	c1880	10'	cont	
	garage	1929	110'	non-cont	
803	C	c1880	10'	cont	
807	2E	c1880	10'	cont	

Starkweather, south side between W.8th and W.10th Street (Photo 332) At 925-27 is a 1-1/2 story wood frame duplex with a 1 story full porch and gable ends parallel to Starkweather, set back 100 ft. (built c.1895) (contributing).
[26 Contributing; 2 Non-Contributing]

St.#	House Type	Const Date	Setback	Contributing Non-Cont	
811	B	1897	10'	cont	Queen Anne porch
817	K	1892	20'	cont	
827	F	c1880	10'	cont	Queen Anne elements
829	C	c1880	10'	cont	entry wing to side
	out bldg	c1880	100'	cont	board & batten sided
835	C	c1880	15'	cont	entry wing to side
839	C	c1880	10'	cont	
	garage	1923	120'	cont	
841	C	c1880	20'	cont	
	garage	1921	110'	cont	
845	C	c1880	10'	cont	entry wing to side
849	C	c1880	10'	cont	entry wing to side
851	C	c1880	20'	cont	
853	D	c1915	10'	cont	
857	D	c1905	10'	cont	
901	F	c1895	15'	cont	Queen Anne porch

out-building		1889	100'	cont
907	F	c1895	20'	cont
out-building		1918	120'	cont
911	G	c1880	20'	cont
garage		c1970	110'	non-cont
913	B	c1895	80'	cont
915	G	c1895	10'	cont
917	G	c1895	10'	non-cont
919	K	1893	10'	cont
out-building		1900	70'	cont
923	G	c1895	10'	cont

Starkweather, north side between Tremont and W.10th (Photos 282,284) *[10 Contributing; 1 Non-Contributing]*

St.#	House Type	Const Date	Setback	Contributing Non-Cont
840	2E	c1890	10'	cont
outbdg		c1930	60'	cont
842	C	c1880	10'	cont
848	4A	1916	10'	cont
garage		c1970	80'	non-cont
850	C	c1890	80'	cont
852	C	c1890	30'	cont
904	2D	c1910	60'	cont
908	C	c1880	10'	cont
912	D	c1915	10'	cont
916	G	c1880	10'	cont

Starkweather, south side between W.10th and W.11th (Photos 199, 209-213) *[16 Contributing]*

St.#	House Type	Const Date	Setback	Contributing Non-Cont
1001	2B	1901	10'	cont
garage		1925	70'	cont
1005	2B	1901	10'	cont
garage		c1910	70'	cont
1009	2B	1901	10'	cont
garage		1920	70'	cont
1013	2B	1901	10'	cont
garage		c1910	70'	cont
1019	2B	1901	10'	cont
1021	2B	1901	10'	cont
garage		c1930	130'	cont
1025	B	c1890	10'	cont
1027	C	c1890	70'	cont
out bldg		c1910	130'	cont
1029	B	c1890	10'	cont
1031	H	c1890	10'	cont

Starkweather, north side between W.10th and W.11th Four buildings on this block include a four-suite 2 story brick tenement (contributing) and 3 residences. *[4 Contributing]*

St.#	House Type	Const Date	Setback	Contributing Non-Cont
1018	F	c1880	15'	cont
1020	G	c1880	10'	cont
1022	C	c1880	10'	cont

Starkweather, south side between W.11th and W.14th (Photos 182-185) Six buildings on this block include 2 commercial buildings: a long narrow 2 story brick structure that once was a movie theater - 1205 (contributing), and the altered Dempsey's Tavern - 1209 (non-contributing). The Second Renaissance Revival style Lincoln Bathhouse - 1201 (built 1921) (contributing) with stuccoed walls and tiled roof is located in the center of the block. There are also two 2-1/2 story frame houses - 1103, with Italianate ornamentation, and 1107, a stick style house (both contributing).
[5 Contributing; 1 Non-Contributing]

St.#	House Type	Const Date	Setback	Contributing Non-Cont
1207	C	c1910	140'	cont

Starkweather, north side between W.11th and W.14th (Photo 174) Lincoln Park The 330,000-square foot park includes one building: a City of Cleveland recreation building and pool (built c.1960) (non-contributing). *[1 Non-Contributing]*

Starkweather, south side between I-71 and W.14th (Photos 157-158) Three structures are located on this block.
[3 Contributing]

St.#	House Type	Const Date	Setback	Contributing Non-Cont
1419	B	c1890	5'	cont
1425	A	1922	0'	cont
1501	D	1894	10'	cont

Starkweather, north side between I-71 and W.14th (Photos 157-158)
[3 Contributing; 1 Non-Contributing]

St.#	House Type	Const Date	Setback	Contributing Non-Cont
1420	2E	c1890	10'	cont
1424	2E	c1890	10'	cont
1500	2A	c1890	10'	cont
	garage	c1955	110'	non-cont

University Court between Thurman Court and West 7th *[3 Contributing]*

St.#	House Type	Const Date	Setback	Contributing Non-Cont
715	2D	c1910	10'	cont
718	C	c1910	10'	cont
721	2D	c1910	10'	cont

Jefferson Avenue, south side between W.7th and Professor (Photo 298) The 4 structures on this block include 2 2-story frame commercial buildings - 813-15 (built c1895) (contributing) and 817-19 (built c1895), a 3-story wood frame commercial-residential building at the SW corner of Professor and Jefferson, with projecting gabled bay windows on the 2nd and 3rd stories (built c.1900) (contributing). The 2 residential structures are: *[4 Contributing]*

St.#	House Type	Const Date	Setback	Contributing Non-Cont
717	B	c1900	30'	cont
721	B	c1900	30'	cont

Jefferson Avenue, north side between W.7th and Professor (Photos 269-273) This block includes the Jefferson Gospel Press on the NW corner of W.7th and Jefferson. The complex includes a three story frame building with a mansard roof, once used as as a chapel (712) (contributing). 3 residences on the block. *[4 Contributing]*

St.#	House Type	Const Date	Setback	Contributing Non-Cont
720	2D	c1895	20'	cont
812	C	c1895	20'	cont
814	C	c1910	20'	cont

Jefferson Avenue, south side between Professor and Tremont (Photos 291,293) This block includes 11 structures, one 2-story commercial building on the SE corner of Tremont and Jefferson, a commercial-residential building at 839, and 4 outbuildings. *[11 Contributing]*

St.#	House Type	Const Date	Setback	Contributing Non-Cont

835	C	c1880	0'	cont
837	F	c1895	80'	cont
843	4A	c1913	5'	cont
847	4A	c1913	5'	cont
	garage	c1930	110'	cont
851	A	1912	5'	cont
	garage	1924	110'	cont
855	4B	c1913	5'	cont
859	4B	1911	5'	cont
861	2A	1914	0'	cont
865	2A	c1915	0'	cont

Jefferson Avenue, north side between Professor and Tremont (Photos 289-290) The 4 buildings on this block include 2 commercial, a library branch, and a residence, all contributing. The library, a brick building with limestone trim, was built in 1918. To the west of the library is a 2-1/2 story frame commercial-residential building with a stepped false commercial front (856) (c.1895). At 850 is a two story brick commercial building (c.1910). *[4 Contributing]*

St.#	House Type	Const Date	Setback	Contributing Non-Cont
858	B	c1910	90'	cont

Jefferson Avenue, south side between Tremont and W.10th (Photos 276-281) *[17 Contributing]*

St.#	House Type	Const Date	Setback	Contributing Non-Cont	
921	C	c1915	10'	cont	Queen Anne ornamentation
925	B	c1880	10'	cont	
927	2A	c1915	10'	cont	
929	2A	c1915	10'	cont	
935	B	c1880	20'	cont	
	garage	1923	105'	cont	
937	C	c1890	95'	cont	
939	F	c1880	15'	cont	
	outbld	c1910	80'	cont	
941	2A	c1915	10'	cont	
943	2A	c1910	80'	cont	
945	B	c1890	85'	cont	
	garage	1917	95'	cont	
947	G	c1880	10'	cont	
	garage	c1900	75'	cont	
951	G	c1880	10'	cont	
957	B	c1915	5'	cont	

Howard Avenue, south side between W.14th and I-71 (Photo 152) Two buildings on this block include St. Augustine

School (built 1910) (contributing) and a 2 story frame house (built c1900) with later storefront addition (built c1910) (contributing), with a contributing garage to the rear. *[3 Contributing]*

College, south side between W.7th and Professor (Photos 260-263) On the SE corner of College and Thurman is a 2-story brick commercial storefront addition (built c1915) to a 2-1/2 story frame ell shaped house (built c1890) (contributing) with garage (built 1927) (contributing) on the SE corner of Thurman Court and College. Residences on this block are:
[13 Contributing]

St.#	House Type	Const Date	Setback	Contributing Non-Cont	
713	2E	c1890	10'	cont	
	garage	c1920	60'	cont	
717	L	c1890	15'	cont	
	outbld	c1910	110'	cont	
719	L	c1890	15'	cont	
801	G	c1880	15'	cont	pointed arch window
805	F	c1880	15'	cont	
807	F	c1890	15'	cont	
	shed	1913	90'	cont	shed and drying room
811	2E	c1915	10'	cont	
	garage	c1920	85'	cont	

College, north side between W.7th and Professor (Photos 249-250) This block includes the single towered Sts. Peter and Paul Ruthenian Greek Catholic Church at the NW corner of College and W.7th (1910) (contributing). On the NE corner of College and Professor is a 2 story commercial building (contributing). Two commercial storefront additions to houses, a 1-story frame commercial storefront addition (c1915) to a 2-story T shaped frame house (c1880) - 716 College; and a 2-story frame commercial storefront addition to a 2-story frame house (c1880) - 812 College (both contributing) are also located on the block. 812 has two garages to the rear, both contributing. At 714 is a 2-family 2-1/2 story rectangular building with gable ends parallel to the street, set back 90 ft. from College (built c.1900) (contributing).
[8 Contributing]

St.#	House Type	Const Date	Setback	Contributing Non-Cont
808	G	c1880	10'	cont

College, south side between Professor and Tremont (Photos 318-323) *[8 Contributing]*

St.#	House Type	Const Date	Setback	Contributing Non-Cont

841	2D	c1915	0'	cont
out	bldg	c1915	55'	cont
843	2E	c1915	5'	cont
901	B	c1915	10'	cont
905		c1915	5'	cont
909	B	c1890	5'	cont
913	B	c1890	5'	cont
	garage	c1900	35'	cont

College, north side between Professor and Tremont (Photo 243) One building faces College Avenue on this block, the 2-story brick St. John Cantius Rectory (c1900) (contributing) that is attached to the rear of the church.

[1 Contributing]

Kenilworth Avenue, north side between W.10th andW.11th This block includes one commercial building, a one story, brick former automobile service station (c.1925) (now with siding over the brick) near the triangular intersection of Kenilworth, Literary, and West 11th Street (non-contributing). Three commercial-residential buildings in this block are: 1028 Kenilworth, a 2-1/2 story commercial-residential building, rectangular with a front-facing gable roof over projecting bay windows (c.1910) and a first floor storefront (contributing); 1024, another frame commercial-residential building (contributing), with a rear garage (contributing); and 1016, a 2-1/2 story rectangular building with front-facing gable and a first floor storefront (contributing). 1016 has a two story porch in the rear. *[12 Contributing; 2 Non-Contributing]*

St.#	House Type	Const Date	Setback	Contributing Non-Cont	
1002	2E	c1890	15'	cont	stick style elements
1006	L	c1880	15'	cont	
1008	F	c1890	15'	cont	
	garage	c1920	120'	cont	
1012	B	c1910	105'	cont	
1014	4B	c1915	5'	cont	
	shed	c1970	90'	non-cont	
1018	2D	c1910	90'	cont	
1030	2D	c1910	5'	cont	projecting bay window on second story

Kenilworth Avenue, south side between W.10th andW.11th (Photos 143-145) One commercial building on this block - 1023 Kenilworth - is a 1-story brick commercial addition (c. 1910) to a 1-1/2-story frame gable roofed house - 1023 (c. 1880) (contributing). At the corner of Kenilworth and West 10th are two commercial-residential buildings, a 2-1/2 story frame building with raised center parapet (c.1890), with a garage behind (both contributing), and a frame ell-shaped building - 1009 (c. 1880), with a rear garage (both contributing). There is a 2-story brick 3-unit terrace (c. 1910) (contributing). Other residences include:

[13 Contributing; 1 Non-Contributing]

St.#	House Type	Const Date	Setback	Contributing Non-Cont
1013	G	c1895	20'	cont
	garage	c1955	110'	non-cont
1017	4A	c1915	10'	cont
	garage	c1920	140'	cont
1019	C	c1915	170'	cont
1021	B	c1920	105'	cont
1025	G	c1880	10'	cont
	garage	c1920	50'	cont

Kenilworth, north side between W.11th and W.14th (Photos 58-60) The 10 structures on this block include 2 commercial, 1 commercial-residential, 4 residential buildings, and 4 out buildings. The 2 commercial structures are the 2 story brick Polish Library Hall - 1108 (contributing), and a 2-1/2 story commercial-residential frame gable roofed building, 1112 (contributing). There is a 1-story brick commercial storefront addition to a 2-1/2 story shingled house with cross gable roof, 1208, an undertaker's (non-contributing), with 2 non-contributing garages. Two large residences are found at 1116 Kenilworth, a multi-gabled frame double with a two-story wraparound porch with Ionic columns (contributing); and at 1202, a 2-1/2 story frame house with a combination gable and hip roof and a full one story porch (contributing). The latter also has two rear garages (both contributing). *[7 Contributing; 3 Non-Contributing]*

St.#	House Type	Const Date	Setback	Contributing Non-Cont
1118	2D	c1910	155'	cont

Kenilworth Avenue, south side between W.14th and W.15th (Photos 147-148) Three buildings on this block include the Byzantine style, twin-towered Church of the Holy Ghost (1909) (contributing), and two houses. The houses are:
[4 Contributing]

St.#	House Type	Const Date	Setback	Contributing Non-Cont	
1419	2A	c1920	15'	cont	
	garage	c1920	80'	cont	
1423	D	c1900	10'	cont	stick style elements

Literary Road, north side between W. 7th and Professor (Photos 225-230) On the NE corner of Literary and Thurman is the 2 story brick Lincoln Heights Baking Company (1925) (contributing). There is a 2-story brick commercial-residential building and one 2-story frame commercial building, both contributing. The commercial-residential building at 806 Literary has a one story rear garage (contributing). Houses on this block are:
[11 Contributing; 1 Non-Contributing]

House	Const	Contributing

St.#	Type	Date	Setback	Non-Cont
700	B	c1885	5'	non-cont
706	2B	c1885	20'	cont
	garage	c1910	140'	cont
710	2A	c1905	20'	cont
	garage	c1930	140'	cont
712	G	c1885	10'	cont
714	G	c1885	10'	cont
716	G	c1885	10'	cont

Literary Road, south side between W.7th and Professor (Photos 254-259) Eleven buildings on this block include 4 commercial and 6 residential structures. Commercial buildings include a 2-story frame commercial-residential Italianate (c1880) - 705-09 Literary (contributing); a 2-story brick building with stepped gable parapet (c1910) - 801 (contributing); and two 2-story frame commercial buildings - 807 and 811 (both contributing). *[11 Contributing]*

St.#	House Type	Const Date	Setback	Contributing Non-Cont
703	G	c1880	1 0'	cont
711	B	c1880	15'	cont
715	F	c1880	15'	cont
	garage	c1920	80'	cont
717	G	c1880	15'	cont
721	B	c1880	15'	cont
805	4B	1911	15'	cont

Literary Road, north side between Professor and W. 10th (Photo 233) There is one building fronting on this block, a brick commercial-residential building at 910 Literary (c.1910) (contributing). *[1 Contributing]*

Literary Road, south side between W.10th and Professor (Photo 242) There is one house on this block. *[2 Contributing]*

St.#	House Type	Const Date	Setback	Contributing Non-Cont
915	2E	c1880	5'	cont
	garage		95'	cont

Literary Road, north side between W.10th and W.11th (Photos 88-90) Six houses on this block are: *[7 Contributing]*

St.#	House Type	Const Date	Setback	Contributing Non-Cont
1010	C	c1880	10'	cont
1014	B	c1880	10'	cont
1022	2B	c1905	15'	cont
1024	C	c1915	90'	cont

1026	C	1922	140'	cont
	outbld	c1910	180'	cont
1030	G	c1885	15'	cont

Literary Road, south side between W.10th and W.11th (Photos 91-94) This block includes two commercial buildings: 1031 (built 1910) with garage (both contributing) and 1039 (built c.1890) (non-contributing). The five houses on the block are: *[8 Contributing; 2 Non-Contributing]*

St.#	House Type	Const Date	Setback	Contributing Non-Cont
1011	J	1901	20'	cont
	garage	c1910	65'	cont
1015		c1900	20'	cont
1023		c1880	10'	cont
	garage	c1970	90'	non-cont
1027		c1890	10'	cont
1035	2E	c1875	0'	cont

Fairfield Avenue, north side between W.10th and W.11th (Photo s 15-19) Two commercial-residential buildings in this block include 1024 (c.1880) (contributing), which has been sided with aluminum and asphalt shingle, and 1022 (c.1880) (contributing). 1022 has a non-contributing out-building to the rear. The block includes 1002 Fairfield, a large 2 story house with a 2 story porch oriented to West 10th Street, with an ornamental railing on the second story (contributing). The house has a contributing garage on West 10th Street. Other houses: *[10 Contributing; 3 Non-Contributing]*

St.#	House Type	Const Date	Setback	Contributing Non-Cont
1004	B	c1900	10'	non-cont
	garage	c1920	70'	cont
1008	B	c1910	10'	non-cont
	outbld	c1920	70'	cont
1012	B	c1900	10'	cont
	garage	c1930	70'	cont
1014	B	c1900	10'	cont
1018	B	1907	10'	cont

Fairfield Avenue, south side between W.10th and W.11th (Photos 101-103) includes a 1-story service station at the SW corner of W.10th (1922) (contributing), and two 1-story brick commercial buildings, the Polish Daily News, 1017 (built 1922) (contributing) and 1029 Fairfield (built c1880) with patterned brickwork (contributing). *[7 Contributing]*

St.#	House Type	Const Date	Setback	Contributing Non-Cont
1011	F	1900	20'	cont
	garage	c1910	60'	cont
1013	D	c1895	20'	cont
1021	2E	c1895	20'	cont

Fairfield Avenue, north side between W.11th and W.14th (Photos 38,39,345) *[4 Contributing; 2 Non-Contributing]*

St.#	House Type	Const Date	Setback	Contributing Non-Cont
1110	F	c1880	5'	cont
1118	B	c1915	5'	cont
	garage	c1930	70'	cont
	shed	c1970	60'	non-cont
1204	B	c1905	5'	cont
	shed	c1970	75'	non-cont

Fairfield Avenue, south side between W.11th and W.14th (Photos 49-52) Five buildings on this block include a 2-story brick commercial building - 1209 (contributing), with stepped parapet and a side addition (1207), and a 2-story brick apartment house (built 1914) (contributing). A non-contributing outbuilding stands behind 1207 Fairfield. *[3 Contributing; 2 Non-Contributing]*

St.#	House Type	Const Date	Setback	Contributing Non-Cont	
1111	B	1906	5'	non-cont	
accessory bldg		c1910	95'	cont	undertaker's

University Avenue, south side between W.10th and W.11th (Photos 36, 368) This block includes one two story frame house and garage, built 1993-4. Although non-contributing, because of construction date, the house's scale, setback and building materials are compatible with surrounding houses. *[2 Contributing; 2 Non-Contributing]*

St.#	House Type	Const Date	Setback	Contributing Non-Cont
1023	G	c1895	10'	cont
	garage	c1910	60'	cont

University Avenue, south side between W.11th and W.14th (Photos 1,2) Five buildings are located on this block. The University Inn has been extensively altered and is non-contributing. *[4 Contributing; 1 Non-Contributing]*

St.#	House Type	Const Date	Setback	Contributing Non-Cont
1103	A	c1870	5'	cont
	garage	c1895	80'	cont
1107	A	c1870	5'	cont
	garage	c1920	95'	cont

West 7th Street, west side between Jefferson and College (Photos 273-274) Three buildings are located on this block. The 3 to 5 story brick Jefferson-Gospel Press (contributing) is located on the NW corner of Jefferson and W.7th. Two

houses on this block are: *[3 Contributing; 1 Non-Contributing]*

St.#	House Type	Const Date	Setback	Contributing Non-Cont
2346	2E	c1910	15'	cont
2334	2E	c1910	15'	cont
	shed	c1990	80'	non-cont

West 7th Street, west side between College and Literary (Photos 251-253) This block includes five houses and three accessory buildings. At 2248 is a cube-shaped wood frame house with gable roof, set back 95 ft. from West 7th (built c.1910) (contributing). 2250 is a 1-1/2 story ell-shaped house with a front facing gable with projecting bay windows on the front and side on the first story (setback: 40 ft.; built c.1900) (contributing), with a contributing garage (120 ft. setback; built c.1920). 2260 and 2266 are two nearly identical gable-front wood frame doubles. Sanborn maps suggest that the houses were originally gabled ells, with a second story and narrow gable added to the inside of the ell (built c.1900) (both contributing). 2260 has a contributing garage (setback: 135'; built c. 1920). A non-contributing garage (built c.1955) stands in front of 2266 (10 ft. setback). At 2280 is a large multi-gable wood frame house with a hipped roof and an enclosed 1-story full front porch (built c.1900) (contributing). *[7 Contributing; 1 Non-Contributing]*

Thurman Court is an alley lined with closely spaced houses with 0 to 10 foot setbacks.

Thurman, west side between W.10th and Literary (Photos 364-366) Nine structures are located on this block. They include a 1-1/2 story brick residence with a flat roof - 2176 - set back behind 2178 (built c.1920) (contributing): *[9 Contributing]*

St.#	House Type	Const Date	Setback	Contributing Non-Cont
2148	C	c1890	0'	cont
	garage	c1910	55'	cont
2154	C	c1890	0'	cont
	garage	c1930	50'	cont
2162	C	c1890	0'	cont
2168	A	c1890	0'	cont
2178	C	c1890	5'	cont
2186	C	c1890	5'	cont

Thurman, east side between W.10th and Literary (Photos 364-366) Three structures are located on this block. They include: *[3 Contributing; 1 Non-Contributing]*

House	Const	Contributing

St.#	Type	Date	Setback	Non-Cont
2177	C	c1890	5'	cont
2181	C	c1890	5'	cont
	garage	c1970	90'	non-cont
	shed	c1920	70'	cont

Thurman, west side between College and Literary (Photos 248,362,363) Eight structures are located on this block. They include: *[7 Contributing; 1 Non-Contributing]*

St.#	House Type	Const Date	Setback	Contributing Non-Cont
2254	4B	c1915	5'	cont
2258	B	c1915	5'	cont
2274	F	c1890	5'	cont
	garage	c1960	70'	non-cont
2280	B	c1915	5'	cont
	garage	c1920	75'	cont
2290	F	c1890	5'	cont
2296	F	c1900	5'	cont

Thurman, east side between College and Literary (Photo 248,361) Eight structures are located on the block. They include: *[7 Contributing; 1 Non-Contributing]*

St.#	House Type	Const Date	Setback	Contributing Non-Cont	
2259	G	c1880	10'	cont	
2267	C	c1880	10'	cont	
	outbldg	c1920	60'	cont	
2275	B	c1900	5'	cont	
2279	4B	c1910	0'	cont	concrete block construction
2287	4B	c1915	10'	cont	
2295	F	c1880	15'	cont	
2301	C	c1880	10'	non-cont	

Thurman Court, west side between Jefferson and College (Photos 378-379) *[8 Contributing]*

St.#	House Type	Const Date	Setback	Contributing Non-Cont
2356	C	c1915	5'	cont
2370	C	c1880	5'	cont
	garage	c1930	70'	cont
2374	F	c1890	5'	cont
	garage	c1920	70'	cont
2380	C	c1880	5'	cont
2386	B	c1890	5'	cont
	garage	c1910	85'	cont

Thurman Court, east side between Jefferson and College No buildings front on this block.

Thurman Court, east side between Jefferson and Starkweather (Photo 296, 374-375) Twenty structures on this block include:

[18 Contributing; 2 Non-Contributing]

St.#	House Type	Const Date	Setback	Contributing Non-Cont
2441	C	c1900	0'	cont
2443	C	c1900	0'	cont
2447	C	c1900	0'	cont
2449	C	c1900	5'	cont
2455	2A	c1915	5'	cont
2459	C	c1915	0'	cont
2465	4B	1911	10'	cont
2469	4B	c1915	5'	cont
	outbldg	c1910	70'	cont
2479	C	c1900	5'	cont
	garage	c1955	70'	non-cont
2481	B	c1890	5'	cont
	garage	c1920	60'	cont
2485	B	1915	15'	cont
2489	C	c1890	10'	cont
	shed	c1970	60'	non-cont
2499	B	c1890	10'	cont
2501	C	c1890	5'	cont
2525	4B	1916	5'	cont
2527	4B	1914	0'	cont

Thurman Court, west side between Jefferson and Starkweather (Photos 297, 374-375) Sixteen structures on this block include:

[15 Contributing; 1 Non-Contributing]

St.#	House Type	Const Date	Setback	Contributing Non-Cont
2446	C	1890	10'	cont
	garage	c1955	40'	non-cont
2452	B	1890	10'	cont
2456	C	c1900	10'	cont
	garage	c1920	80'	cont
2460	B	c1900	10'	cont
2464	C	c1900	10'	cont
2468	garage	c1930	50'	cont
2472	C	c1900	5'	cont
2482	B	c1900	5'	cont
2484	C	c1900	5'	cont
2488	G	c1890	5'	cont
2504	C	1890	15'	cont

	garage	c1910	80'	cont	
2512	C	c1900	0'	cont	
2516	C	1915	0'	cont	1 story concrete block addition

Professor, east side between W.10th and Literary (Photos 220-224) Structures on this block include a 2-story non-contributing commercial building (2193); four contributing commercial-residential buildings, including a 3-story brick building (built c1920) on the northeast corner of Professor and Literary (contributing), with a contributing accessory building; two 2-story brick buildings with two storefronts (2173-75, a brick storefront addition to a gable-front 2-story double, and 2189-91) (both contributing); and 2153, a 2-story brick building (built c1915) (contributing). Houses on the street include: *[9 Contributing; 2 Non-Contributing]*

St.#	House Type	Const Date	Setback	Contributing Non-Cont
2151	2E	c1895	60'	cont
2165	F	c1895	10'	cont
	garage	c1950	100'	non-cont
2183	4A	c1915	10'	cont
2191	C	c1910	60'	cont
2199	F	c1895	10'	cont

Professor, west side between W.10th and Literary (Photos 231,236) The 3-story brick flatiron shaped Ukrainian Savings Bank (built 1920) is located on the SE corner of Professor and W. 10th (contributing). It is located next to a frame 2-1/2 story gable roofed commercial-residential building (built 1902) (non-contributing, altered). At the NW corner of Professor and Literary is a two-story brick commercial building (built c1900) (contributing). *[2 Contributing; 1 Non-Contributing]*

Professor, east side between College and Literary (Photos 316, 317) Six commercial buildings on this block include two 2-story brick buildings with patterned brickwork -2233 and 2253 (both contributing); 2253 includes a 4-suite residential wing to the rear. Other commercial buildings on the block include a 2-story buff brick building with corbelled cornice and raised center parapet - 2275-79 (contributing); a two-story wood frame commercial-residential building - 2271 (contributing; a 1-story, former sausage factory with a concrete block addition to the front, with a 60-foot setback from Professor (contributing); and the 2-story limestone Neo-Classic Lincoln Savings and Loan (built c1920) (contributing), *[6 Contributing]*

Professor, west side between College and Literary (Photos 239-241, 244, 245) These 8 structures include 3 religious related buildings, 4 commercial structures, and 1 accessory building, all contributing. The Romanesque St. John Cantius Church (built 1923), the Second Renaissance Revival School (built 1913), and Sisters Home occupy the southern half of the block. The four 2 and 3 story brick commercial buildings date from c1910.
[8 Contributing]

Professor, east side between College and Jefferson (Photos 264-269) Nine structures are located on this block. Commercial buildings include a 2-1/2 story brick building with front-facing gable - 2373 (contributing); a 2-1/2 story

frame commercial-residential building with gable roof - 2979 (contributing); and a 2-story brick building with raised center parapet - 2393 (contributing). There is also a 2-1/2 story frame, ell shaped two family house with cross gable roof - 2387 (contributing), with a contributing brick garage, and a 2-1/2 story frame ell shaped house with a later 1-story brick storefront addition -2365 (contributing). At the NE corner of Professor and Jefferson is a long 2-1/2 story commercial-residential building (brick with wood frame upper story) with a hipped roof -2403-17 (contributing). At the rear of the lot at 2361 Professor (55 ft. setback) is a two-story brick storage building, with a wood frame front, now used as a residence, probably a carriage house originally (c1920) (contributing). A 1-story buff brick contemporary building (non-contributing), a public utility substation, stands at the SE corner of College and Professor.

[8 contributing; 1 non-contributing].

Professor, west side between College and Jefferson (Photos 346-350, 359) This block includes 18 structures. Commercial structures include a contemporary 1-story brick building (non-contributing) at the SW corner of College and Professor (built c.1955); a 2-1/2 story commercial building with front-facing gable - 2418 (contributing), with a contributing garage beside it (5 ft. setback); and two 2-story brick commercial-residential buildings - 2406 and 2358, the latter with projecting bay windows on the upper story (both contributing). There are 3 residences with later commercial storefront additions - 2366, 2376, and 2394 (all contributing). One-story garages stand behind 2366 and 2376 (both contributing). Houses include:

[16 Contributing; 2 Non-Contributing]

St.#	House Type	Const Date	Setback	Contributing Non-Cont
2344	B	c1890	15'	cont
2370	F	c1895	120'	cont
2274	2E	c1890	5'	cont
	garage	c1920	75'	cont
2382	G	c1890	140'	cont
2384	F	c1890	15'	cont
2388	F	c1890	15'	cont
	outbldg	c1960	180'	non-cont

Professor, east side between Jefferson and Starkweather (Photos 292, 294, 373) Thirty-five structures on this block include 3 commercial buildings - 2505, 2507, and 2517 (all contributing). 2505 has a rear (contributing) garage (c.1940); at 2517, a non-contributing garage sits beside the commercial building, with a 90 ft. setback (built c.1955). There is a 2-story brick Italianate cube (built c 1860) at 2451 Professor (contributing), with a 1-story garage (contributing). Other houses on this block are: *[29 Contributing; 6 Non-Contributing]*

St.#	House Type	Const Date	Setback	Contributing Non-Cont
2437	L	c1900	5'	cont
2443	C	c1900	5'	cont
2447	C	c1900	0'	cont
2449	C	c1900	0'	cont

2455	G	c1900	10'	cont
garage		c1920	80'	cont
2465	B	c1900	10'	cont
garage		c1955	100'	non-cont
2469	F	c1900	10'	cont
outbld		c1930	110'	cont
2471	F	1909	10'	cont
2473	B	c1900	80'	cont
2475	4A	1928	10'	cont
garage		c1955	100'	non-cont
2479	B	c1880	15'	cont
garage		c1955	100'	non-cont
2481	F	c1880	10'	cont
garage		c1955	100'	non-cont
2485	G	c1880	15'	cont
garage		c1955	90'	non-cont
2493	C	c1880	20'	cont
garage		c1940	90'	cont
2495	F	c1880	10'	cont
2499	G	c1880	10'	cont
2501	F	c1880	10'	cont
outblds (2)		c1920	90'	cont (2)
2519	B	c1910	85'	cont

Professor, west side between Jefferson and Starkweather (Photos 293, 295, 370-372) This block consists of 38 structures, including a 2-story brick commercial building, the American Legion Hall (built 1906) (contributing), with a contributing garage and a non-contributing outbuilding. Houses on the block include: *[36 Contributing; 2 Non-Contributing]*

St.#	House Type	Const Date	Setback	Contributing Non-Cont	
2440	B	c1900	10'	cont	
outbld		c1900	70'	cont	wash house
2444	2A	c1915	5'	cont	
2446	F	c1900	105'	cont	
2448	G	c1900	105'	cont	
outbld		c1910	180'	cont	
2450	G	1905	0'	cont	
2454	A	c1860	10'	cont	
2456	B	c1900	100'	cont	
2458	F	c1880	10'	cont	
2460	C	c1890	120'	cont	
2462	2E	c1880	5'	cont	
garage		c1920	70'	cont	
2464	F	c1890	125'	cont	
2466	C	c1880	10'	cont	
2468	D	c1915	15'	cont	
2470	G	1892	55'	cont	
garage		c1910	120'	cont	

2470 1/2	C	c1890	130'	cont
2472	B	c1890	120'	cont
2474	G	c1890	75'	cont
2476	G	c1880	20'	cont
2478	C	c1915	10'	cont
garage		c1960	120'	non-cont
2482	D	c1915	5'	cont
garage		c1920	170'	cont
outbld		c1920	65'	cont
2484	garage	c1920	150'	cont
outbld		c1920	110'	cont
2488	C	c1880	25'	cont
garage		c1920	155'	cont
outbld		c1920	110'	cont
2490	B	c1915	5'	cont
2490r	C	c1915	90'	cont
2500	D	c1900	10'	cont

West 8th Street, west side between Starkweather and Brayton This block includes 2 1-1/2 story L-shaped wood frame houses at 2498 and 2502, built c.1900 (both contributing). *[2 Contributing]*

Tremont, east side between College and Jefferson (Photos 300, 313-315) Seventeen structures on this block include a church, 2 commercial and 9 residential buildings. The shingle clad Tremont Baptist Church (built 1896) is on the SE corner of Tremont and College (contributing). The 2 commercial buildings are a large 2-1/2 story frame commercial building with gently sloping gambrel roof - 2395 with garage to rear (both contributing), and a 2-story yellow brick building on the NE corner of Tremont and Jefferson (contributing) with gable roofed parapets and three dormers. The houses include: *[15 Contributing; 2 Non-Contributing]*

St.#	House Type	Const Date	Setback	Contributing Non-Cont
2383	B	c1900	25'	cont
garage		c1920	80'	cont
garage		c1970	170'	non-cont
2387	C	c1890	80'	cont
2389	B	c1900	15'	cont
2401	C	c1890	130'	cont
2405	F	c1890	130'	cont
garage		c1920	100'	cont
2407	2A	c1920	5'	cont
garage		c1920	80'	non-cont
2409	G	c1890	10'	cont
2413	B	c1900	5'	cont
garage		c1915	70'	cont

Tremont, west side between College and Jefferson (Photo 275) Tremont Elementary School (1917; 1923) (contributing)

occupies this block.

[1 Contributing]

Tremont, west side between Jefferson and Starkweather (Photo 246) There is a 2-story frame commercial building on the southwest corner of Tremont and Jefferson (contributing).

[22 Contributing]

St.#	House Type	Const Date	Setback	Contributing Non-Cont
2434	2A	1922	10'	cont
2438	4B	c1915	80'	cont
2440	H	c1880	15'	cont
2442	2A	c1915	110'	cont
2444	2A	1902	15'	cont
2446	F	c1890	15'	cont
	garage	c1910	90'	cont
2448	C	c1890	110'	cont
2450	F	1889	15'	cont
	garage	c1910	70'	cont
2454	C	c1880	15'	cont
2456	C	c1915	100'	cont
	garage	c1915	190'	cont
2458	C	c1915	10'	cont
2458r	C	c1915	130'	cont
2460	4A	c1915	15'	cont
	garage	c1920	100'	cont
2462	A	c1915	150'	cont
2464	4A	c1915	10'	cont
2466	C	c1880	15'	cont
2470	C	c1890	5'	cont

Tremont, east side between Jefferson and Starkweather (Photos 287-288) Twenty-eight structures located on this block include a 2-story brick early Italianate cube (built c1860) - 2439 Tremont (contributing). Behind the house (100 ft. setback) is a 1 and 2-story brick building (built c.1910 and 1930) once used as a bakery and bake house (contributing).

[24 Contributing; 3 Non-Contributing]

St.#	House Type	Const Date	Setback	Contributing Non-Cont
2437	B	c1915	5'	cont
	garage	c1920	80'	cont
2445	F	c1880	15'	cont
2447	2A	c1885	150'	cont
2449	2A	c1915	140'	cont
2451	2E	c1895	10'	cont
	garage	c1930	90'	non-cont
2453	F	c1895	15'	cont
	garage	c1915	80'	cont
2455	A	c1905	15'	cont
	outbld	c1905	90'	cont

	outbld	c1930	150'	cont
2461	L	c1895	25'	cont
2465	C	c1880	20'	cont
	garage	c1920	100'	cont
	outbld	c1950	110'	non-cont
2471	F	c1880	20'	cont
	outbld	c1915	80'	cont
2475	F	c1895	20'	cont
	garage	c1980	170'	non-cont
2479	C	c1895	160'	cont
2481	G	c1880	5'	cont
	garage	c1910	70'	cont
2483	B	c1905	150'	cont
2485	G	c1900	5'	cont

West 10th, east side between Thurman and Professor (Photos 216-219) This block includes a one story brick storefront addition to a 1-1/2 story frame house - 2131 (contributing), and the following houses: *[9 Contributing]*

St.#	House Type	Const Date	Setback	Contributing Non-Cont
2091	2A	c1905	0	cont
2099	L	c1905	10'	cont
2107	G	c1880	10'	cont
	garage	c1940	100'	cont
2111	B	c1905	5'	cont
2119	2E	c1880	10'	cont
2139	B	c1880	10'	cont
	outbld	c1910	65'	cont

West 10th, west side between University and Fairfield (Photos 19-26, 32-35) Twenty-four structures are located on this block. At 2022 is a multi-gabled wood frame house with a full 1-story porch (built in 1888) (contributing). 2046 is a 1-1/2 story wood frame house with a full porch facing the adjacent Pelton Court (built c.1895) (contributing). Other houses on this block are: *[24 Contributing]*

St.#	House Type	Const Date	Setback	Contributing Non-Cont
2002	F	1889	10'	cont
	garage	c1930	50'	cont
2010	F	c1895	10'	cont
2026	B	c1905	5'	cont
2034	2B	c1905	0'	cont
2054	2G	1907	20'	cont
2068	4B	1910	5'	cont
2070	B	c1905	90'	cont
	garage	c1915	180'	cont
2076	F	c1895	20'	cont
2082	B	c1905	150'	cont
2084	B	1896	15'	cont

2094r	B	c1900	90'	cont
2104	2A	c1920	10'	cont
2104r	B	c1910	90'	cont
2120	F	c1905	20'	cont
2126	G	c1880	20'	cont
garage		c1920	175'	cont
2130	2A	c1920	10'	cont
2132	2A	1913	130'	cont
2136	2A	c1915	10'	cont
garage		c1915	170'	cont

West 10th, east side between Professor and Literary (Photos 231-232) Four structures on this block include: *[3 Contributing; 1 Non-Contributing]*

St.#	House Type	Const Date	Setback	Contributing Non-Cont
garage		c1950	10'	non-cont
2215	C	c1890	10'	cont
2223	B	c1890	10'	cont
2231	F	c1890	10'	cont

West 10th, west side between Fairfield and Literary (Photos 95-100) There are 2 commercial buildings in this block, including a 2-story brick structure with projecting second story bay windows (built c1880) (contributing) at the NW corner of W.10th and Literary (with an attached 2-story garage to the rear) and a 2-story brick building with stepped gable to front - 2182 (contributing). Houses on this block are: *[19 Contributing]*

St.#	House Type	Const Date	Setback	Contributing Non-Cont	
2186	4B	c1915	10'	cont	
garage		c1920	180'	cont	
2186r	2A	c1915	100'	cont	
2208	6A	c1915	20'	cont	
garage		c1920	170'	cont	
2212	A	c1870	20'	cont	
garage		c1920	170'	cont	
2218	D	c1915	20'	cont	
garage		c1915	120'	cont	
2232	F	c1890	20'	cont	
2234	D	1913	150'	cont	
2238	A	c1900	20'	cont	
outbld		c1910	65'	cont	
2240	D	c1915	145'	cont	
2244	4B	1913	10'	cont	
2248	2A	c1915	140'	cont	
2250	F	c1890	15'	cont	ornate window hoods

West 10th, east side between Literary and College (Photos 237-238) This block includes a commercial building -2259 -

(contributing), a house -2265 - (contributing), and St. John Cantius High School - built 1949 (non-contributing), and an outbuilding (built c.1955) (non-contributing). *[2 Contributing; 2 Non-Contributing]*

West 10th, west side between Literary and Kenilworth (Photos 115-119) Eleven structures on this block include a 2-story wood frame commercial building (built 1913) (contributing) that comes to an acute angle at the SW corner of W.10th and Literary. There is a 2 story 2-unit side by side residence at 2332 W.10th (built 1900) (contributing), with a contributing garage.

[11 Contributing]

St.#	House Type	Const Date	Setback	Contributing Non-Cont
2286	B	c1880	5'	cont
2294	F	c1880	10'	cont
2296	F	c1880	10'	cont
2306	G	c1880	10'	cont
2310	C	c1915	80'	cont
2312	B	c1915	10'	cont
2316	2G	c1880	10'	cont
2316 1/2	C	c1900	100'	cont

West 10th, west side between Kenilworth and Starkweather (Photos 134-142) This block includes 24 residential structures. At the NW corner of W. 10th and Starkweather is a 2-story frame Italianate with bracketed cornice (contributing), with a contributing garage. There is a 2-1/2 story frame Princess Anne house, 2438 W. 10th, with an ell-shape and a central tower (contributing). Other houses on the block include: *[30 Contributing; 2 Non-Contributing]*

St.#	House Type	Const Date	Setback	Contributing Non-Cont	
2398	2A	c1915	15'	cont	
	garage	c1920	130'	cont	
2404	2E	c1890	10'	cont	
2410	2A	c1915	15'	cont	
	garage	c1955	130'	non-cont	
2416	2E	c1880	20'	cont	
2424	F	c1895	10'	cont	wrap-around porch
2426	F	c1915	120'	cont	
2430	2E	1892	10'	cont	
2432	B	c1890	100'	cont	
2434	2E	c1890	100'	cont	
	garage	c1910	170'	cont	
2444	F	c1890	85'	cont	
2446	2E	c1890	10'	cont	Queen Anne architectural elements
2448	C	c1890	140'	cont	
2456	B	1891	15'	cont	

	garage	1925	165'	cont	
2460	2A	c1915	110'	cont	
2462	2A	1911	15'	cont	
2468	2A	c1915	10'	cont	
2476	2E	c1880	10'	cont	
	garage	1929	170'	cont	
2482	C	c1915	110'	cont	
2484	F	c1890	20'	cont	Queen Anne bargeboard
2490	2A	c1915	10'	cont	
2492	2A	c1915	85'	cont	
	garage	c1950	160'	non-cont	
2498	2E	c1890	20'	cont	
	garage	c1920	110'	cont	

West 10th west side between Starkweather and Auburn (Photos 340-344) Sixteen structures include 1 commercial building on the NW corner of West 10th and Auburn (contributing), with a contributing garage.

[14 Contributing; 2 Non-Contributing]

St.#	House Type	Const Date	Setback	Contributing Non-Cont
2554	B	c1905	15'	cont
2562	B	c1905	15'	cont
2562r	C	1923	105'	cont
	garage	c1925	130'	cont
2568	B	c1905	15'	cont
2576	B	1904	15'	cont
	garage	c1955	85'	non-cont
2582	B	1904	15'	cont
	garage	c1955	125'	cont
2586	2A	1918	15'	cont
2590	2A	1918	15'	non-cont
	garage	c1930	95'	cont
2594	2A	1918	15'	cont
	garage	c1930	80'	cont

West 10th, east side between Starkweather and Auburn (Photos 336-339) Thirteen structures include 1 commercial (2529) (contributing) and a 2-story house with a storefront addition - 2539 (contributing).

[12 Contributing; 1 Non-Contributing]

St.#	House Type	Const Date	Setback	Contributing Non-Cont
2543	B	1900	10'	cont
2547	B	c1895	20'	non-cont
2559	F	c1895	20'	cont
2571	B	c1895	20'	cont
	garage	c1920	100'	cont

2585	2A	1919	10'	cont
	garage	c1920	70'	cont
2589	2A	1918	10'	cont
2593	4A	1919	10'	cont
2597	2A	1920	10'	cont
	garage	c1920	70'	cont

West 11th, east side between University and Fairfield (Photos 3-14) Thirty-eight structures are located on this block. The commercial buildings include a 2-story brick Italianate commercial block at the NE corner of Fairfield and W.11th (built c1880) (contributing), and 2 brick commercial-residential structures - 2055 (built c1925) (contributing) and 2083 (built 1925) (contributing). The 1-story Evangelical Baptist Church, at the corner of W.11th and Pelton Ct., was built c1960 and is non-contributing. At 2035 is an ell-shaped house with stick style elements, built c.1900, with a 1 story porch and 1 story gabled projection (contributing). The block also includes the remains of a former 5-unit terrace at 2039-57 West 11th, backing up on the alley at West 11th Place (non-contributing). The terrace has been sided and boarded up. Other houses on this block are:

[31 Contributing; 7 Non-Contributing]

St.#	House Type	Const Date	Setback	Contributing Non-Cont
2027	2G	c1880	10'	non-cont
2037	4A	1909	5'	cont
2039	4A	c1910	5'	cont
2077	2A	c1910	20'	cont
	outbld	c1910	90'	cont
	outbld	c1910	135'	cont
2085	B	c1915	90'	cont
	garage	c1915	160'	cont
2091	B	1925	5'	cont
2091r	2A	c1915	115'	cont
2095	garage	c1980	70'	non-cont
2103	C	c1905	5'	cont
2109	2A	c1920	100'	cont
	garage	c1925	160'	cont
2113	4A	1924	5'	cont
2121	2A	c1915	15'	cont- half porch instead of full
	garage	c1920	160'	non-cont
2127	C	c1895	90'	cont
2129	F	c1895	15'	cont
	garage	c1920	160'	cont
2135	B	c1910	10'	cont
2137	garage	c1960	160'	non-cont
2147	G	1906	20'	cont
2149	B	1906	120'	cont
2151	D	1903	20'	cont - two family
2153	G	c1905	90'	cont
2157	E	c1905	10'	cont
	garage	c1915	95'	cont
2161	C	c1905	115'	cont
2167	2A	1910	10'	cont
	outbld	c1980	70'	non-cont

2175	garage	c1940	90'	cont

West 11th, west side between Fairfield and University (Photos 40-48) Thirty structures are located on this block. On the NW corner of W.11th and Fairfield is a 2-story frame, gable roof commercial building (contributing). There is a 2-story frame house (built 1896), with a 2-story commercial addition (built1939) -2156 (contributing), with a 1-story sausage factory to the rear of the lot (contributing). Houses on the street are:

[30 Contributing; 2 Non-Contributing]

St.#	House Type	Const Date	Setback	Contributing Non-Cont
2044	A	c1870	10'	cont
	garage	c1930	80'	cont
2052	A	c1870	5'	cont
	garage	c1920	80'	cont
2058	A	c1870	5'	cont
	garage	c1925	95'	cont
2064	A	c1870	5'	cont
2074	F	c1895	20'	non-cont
2084	B	c1895	20'	cont
2090	F	c1880	65'	cont
2104	4A	1909	10'	cont
	outbld	c1970	110'	non-cont
2108	B	1906	10'	cont
	garage	c1910	105'	cont
2120	F	c1905	10'	cont
	garage	c1940	110'	cont
2132	A	c1905	5'	cont
	garage	c1915	110'	cont
2136	C	c1895	150'	cont
2140	B	1893	20'	cont
	garage	c1915	120'	cont
2148	B	c1905	0'	cont
2148 1/2		c1880	150'	cont
2150	C	c1895	100'	cont
	garage	c1915	160'	cont
2164	B	c1895	10'	cont
	garage	c1930	80'	cont
2170	G	c1880	5'	cont
	garage	c1920	65'	cont

West 11th, east side between Literary and Fairfield (Photos 73-87) Twenty-seven structures are located here. The 2 commercial buildings are Lemko Hall (built 1910), NE corner of Literary and W.11th, a 2-story flatiron building with central domed tower (contributing); and a 3-story, 3-bay Italianate building with mansard roof and projecting bays at 2229-33 West 11th (contributing). There is also a 2-1/2 story wood frame three-unit terrace at 2229 West 11th (contributing). Houses on this block are:

[26 Contributing; 1 Non-Contributing]

St.#	House Type	Const Date	Setback	Contributing Non-Cont
2215	H	c1875	20'	cont Pointed arch window in gable

2225	2C	c1900	15'	cont	
	garage	c1970	80'	non-cont	
2247	2A	1903	10'	cont	
2249	2A	c1915	10'	cont	
2253	2B	1901	10'	cont	
2257	B	c1905	110'	cont	
	garage	c1920	160'	cont	
2271	2A	c1910	110'	cont	
	garage	c1920	155'	cont	2-story
2273	2A	c1920	15'	cont	
2279	F	c1880	15'	cont	
	garage	c1920	115'	cont	
2287	2A	c1915	15'	cont	
2289	2A	c1915	120'	cont	
2299	B	c1915	140'	cont	
2301	D	c1915	15'	cont	
2303	2A	1922	110'	cont	
	garage	c1920	170'	cont	
2313	B	c1920	10'	cont	
2317	2A	c1920	120'	cont	
	garage	c1920	170'	cont	
2319	B	c1880	10'	cont	
2327	B	c1880	5'	cont	

West 11th, west side between Kenilworth and Fairfield (Photos 61-72) Twenty-seven structures are located on this block. The commercial buildings include a frame Eastlake building - 2366 (built c1890) with a raised parapet (contributing); a 2-story ell-shaped building with 1-story wing - 2360 (built c1910) (contributing); a concrete and brick ell shaped building - 2358 (built c1950) (non-contributing); and a 2-1/2 story rectangular shaped building with gable roof and brick storefront (built c1920) (contributing), with contributing garage. St. Vladimir Church (Photo 67) is a yellow brick building with Byzantine domes (built 1924) (contributing), with a concrete block out-building (contributing). There is a 2-story asphalt shingled 3-unit terrace - 2206-12 (built c1905) (contributing). Other houses on this block include:

[25 Contributing; 2 Non-Contributing]

St.#	House Type	Const Date	Setback	Contributing Non-Cont
2220	F	c1880	10'	cont
	garage	c1930	100'	cont
2226	D	1905	25'	cont
	garage	c1920	110'	cont
2232	B	1929	10'	cont
2232r	B	c1920	100'	cont
2246	D	c1880	25'	cont
	garage	c1970	200'	non-cont
2254	2A	c1910	25'	cont
2266	2A	c1910	15'	cont
	garage	c1930	210'	cont
2300	D	c1915	25'	cont
2308	G	c1880	0'	cont
2320	F	c1880	10'	cont
	garage	c1915	80'	cont

2324	C	c1910	90'	cont	
2328	G	c1880	10'	cont	
	garage	c1920	110'	cont	
2346	G	c1880	0'	cont	

West 11th, east side between Kenilworth and Starkweather (Photos 120-130) Thirty structures are located on this block. The stone Our Lady of Mercy Church and Rectory (built 1948) (both non-contributing) are located on the north end of the block. The 2-story brick Merrick Settlement House (built 1948) is on the NW corner of Starkweather and W.11th (non-contributing), with out-building (non-contributing). Three commercial buildings are the brick Italianate Miracle's Restaurant (built c1880) (contributing), and the frame Eastlake Buildings (built c1890), *Ahictep Dnister* (contributing) and a 2-story brick auto repair garage (built 1915) - 2479r (contributing). Houses on this block are:

[25 Contributing; 5 Non-Contributing]

St.#	House Type	Const Date	Setback	Contributing Non-Cont	
2435	I	1921	15'	cont	
	garage	c1930	230'	cont	
2439	2A	1925	15'	cont	
2445	2B	1903	15'	cont	
2447	F	1911	130'	cont	
	garage	c1920	230'	non-cont	
2449	F	c1890	140'	cont	
	garage	c1915	220'	cont	
2451	2E	1895	10'	cont	
2457	2A	c1915	10'	cont	
2459	C	c1890	130'	cont	
	garage	c1920	110'	cont	
2465	2A	1924	130'	cont	
	garage	c1925	85'	cont	
2467	F	c1915	130'	cont	
2469	2A	1915	140'	cont	
2471	F	1915	10'	cont	
	garage	c1920	80'	cont	
2479	B	c1860	20'	cont	
	garage	c1920	100'	cont	
2493	G	c1880	10'	cont	
	outbld	c1890	170'	cont	carriage house
2495	2B	1908	10'	cont	

West 11th, east side between Starkweather and Auburn (Photos 199-204) Seventeen structures are located on this block, including a house with a later storefront addition - 2607 (contributing), with garage (contributing), and a 3-story commercial building on the SE corner of Starkweather and West 11th Street (contributing). Houses on the block are:

[17 Contributing]

House	Const	Contributing

St.#	Type	Date	Setback	Non-Cont
2577	C	c1895	10'	cont
2581	C	c1880	10'	cont
2589	C	1901	10'	cont
2593	A	c1895	130'	cont
2595	G	c1895	30'	cont
2605	L	c1895	25'	cont
2615	C	c1895	10'	cont
	garage	c1920	120'	cont
2621	2G	c1880	10'	cont
	garage	c1920	110'	cont
2627	C	c1880	15'	cont
	garage	c1920	110'	cont
2633	F	c1880	15'	cont
	garage	c1920	75'	cont

W. 11th cul de sac, middle of east side block between Auburn and Starkweather

[4 Contributing]

St.#	House Type	Const Date	Setback	Contributing Non-Cont
2591	C	c1895	60'	cont
2597	C	c1895	20'	cont
2603	B	c1895	0'	cont
2609	C	c1895	0'	cont

West 11th, west side between Starkweather and Auburn (Photos 199-204) Houses on this block are:

[13 Contributing; 1 Non-Contributing]

St.#	House Type	Const Date	Setback	Contributing Non-Cont
2578	2A	1922	0'	cont
	garage	c1970	110'	non-cont
2584	C	c1880	10'	cont
2586	C	c1880	90'	cont
2590	B	c1880	10'	cont
	garage	c1920	120'	cont
2598	C	c1880	20'	cont
2600	C	c1880	125'	cont
2606	C	c1880	15'	cont
2610	F	c1880	15'	cont
2616	C	c1880	15'	cont
2622	G	c1880	10'	cont
2630	L	c1880	15'	cont
	garage	c1920	70'	cont

West 11th, west side, south of Auburn This block includes one house.

[1 Contributing]

St.#	House Type	Const Date	Setback	Contributing Non-Cont
2700	C	c1900	10'	cont

West 13th Place, south of Abbey Avenue (Photo 37) This block contains one building, the 2-story brick, 8-unit terrace at 2053-73 W. 13th Place (contributing).

[1 Contributing]

West 14th, east side between Fairfield and I-71 (Photo 345) has two buildings, the Byzantine Greek Orthodox Church of the Annunciation (built 1919) (contributing) and a contemporary one-story brick school (built 1966) (non-contributing).

[1 Contributing; 1 Non-Contributing]

West 14th, west side between Kenilworth and Fairfield (Photos 105-108) includes six buildings: a school, a church, and four residences. The contemporary 1-story brick St. Joseph Center (built 1957) is on the NW corner of W.14th and Kenilworth (non-contributing). The brick Polish National Catholic Church (built 1914) has round arched doors and windows (contributing). Houses include the ornate Colonial Revival John Kotsybar House (built 1910) - 2330 (contributing); a large 2-1/2 story frame house with hipped roof and gable dormers (built c1910) - 2288 (contributing); a 2-1/2 story brick Four Square with shed dormers (built c1920) (contributing), and a 2 story brick gable roofed house with enclosed front porch (built c1910) (contributing).

[5 Contributing; 1 Non-Contributing]

West 14th Street, east side between Kenilworth and Fairfield (Photos 179-181) includes 8 buildings. The 4-story U-shaped Pelton Apartments (built 1901) is on the NE corner of W.14th and Kenilworth (contributing). Two identical 2-story brick apartment buildings (built 1914) are on the SE corner of W.14th and Fairfield (both contributing). The 3-story brick Grace Hospital (1938,1952,1959) is a contemporary non-contributing building on this block. The frame Italianate Higbee House (built c1870) (contributing), with a non-contributing garage (built c.1970), the Colonial Revival frame Olney House (built c1870, altered c.1895) (contributing), and the brick Neo-Classic Olney Gallery (built 1893) (contributing) are located on the block. (Charles Olney House and Gallery: National Register, 1988) *[6 Contributing; 2 Non-Contributing]*

West 14th Street, west side between Howard and Kenilworth (Photos 179-181) The 9 structures on this block include a church, 4 houses, and 4 outbuildings. The Gothic Revival St. Augustine Roman Catholic Church (built 1865) (contributing) is on the NW corner of Howard and W.14th. There are four massive 2 1/2 story frame houses on this block (all built in the 1890's) (all contributing), a house type not found in other areas of Tremont.

[8 Contributing; 1 Non-Contributing]

St.#	House Type	Const Date	Setback	Contributing Non-Cont	
2420		c1895	40'	cont	
	garage	c1920	150'	cont	
2432		c1895	50'	cont	
	garage	c1920	160'	cont	
2440		c1895	50'	cont	
	garage	c1920	150'	cont	
2448		c1895	50'	cont	
	garage	c1960	160'	non-cont	auto repair garage

West 14th Street, west side between Starkweather and Howard (Photos 173-178) Fourteen structures on this block include one church and 9 houses. The High Victorian Gothic Cleveland Baptist Temple (built 1909) is on the NW corner of W.14th and Starkweather (contributing). The ornate 2-1/2 story Colonial Revival Horstman House (built 1904) (contributing), with garage (non-contributing), is on the SW corner of W.14th and Howard. Houses include:

[13 Contributing; 1 Non-Contributing]

St.#	House Type	Const Date	Setback	Contributing Non-Cont
2492		c1890	50'	cont
2496	B	1889	125'	cont
2500	F	c1890	40'	cont
	garage	c1920	130'	cont
2510	B	1899	40'	cont
2510 1/2	C	c1880	115'	cont
2516	2A	c1880	25'	cont
	garage	c1930	130'	cont
2520	F	c1880	25'	cont
2530	F	c1880	25'	cont
	garage	c1920	110'	cont

West 14th Street, west side between Starkweather and Auburn (Photos 169-172) includes two buildings. The Romanesque Revival Pilgrim Congregational Church (built 1893; National Register, 1976) with its 100 foot tower is on the SW corner of W.14th and Starkweather (contributing). A neighboring one-story contemporary commercial building (built c1970) is non-contributing.

[1 Contributing; 1 Non-Contributing]

West 14th Street, east side between Starkweather and Auburn (Photos 186-190) includes 7 buildings. The sandstone St. George Eastern Orthodox Church (built 1892) is on the SW corner of W.14th and Starkweather (contributing). Three commercial buildings on this block are a 2 story frame flat roofed structure - 2609 (contributing); a one-story frame building- 2619 (contributing); and a 1-1/2 story building with a false front - 2627 (contributing). The one house - 2601, on the block has a facade addition giving it a later Colonial Revival appearance (contributing), with a non-contributing garage.

[5 Contributing; 1 Non-Contributing]

West 14th Street, west side between Auburn and I-490 (Photos 196-198) The four buildings in this block include a church, a school, and two commercial buildings. The commercial buildings are 1- and 3- stories (both contributing). The High Victorian Gothic Zion Church (built 1884) and School (built c1885) (both contributing) are on the south end of the block. A non-contributing garage is located behind the school.

[4 Contributing; 1 Non-Contributing]

West 14th Street, east side between Auburn and I-490 (Photos 187-190) Eight structures are located on this block. The 6-story Argonne Apartments (formerly the Jennings Apartments, 1898; National Register, 1984) is on the corner of Branch and Auburn (contributing). The four 1- and 2- story commercial buildings (all contributing) are on the north end of the block. Houses include:

[7 Contributing; 1 Non-Contributing]

St.#	House Type	Const Date	Setback	Contributing Non-Cont
2693	F	c1890	30'	cont
	garage	c1955	140'	non-cont
2701	F	c1890	30'	cont

West 15th Street, east side between Kenilworth and Howard (Photos 149-151) Five houses on this block include:

[5 Contributing]

St.#	House Type	Const Date	Setback	Contributing Non-Cont
2425	C	c1900	10'	cont
2431	B	c1880	10'	cont
2433	D	c1915	10'	cont
2443	C	c1900	10'	cont
2449	C	1904	10'	cont

West 15th Street, east side between Starkweather and Howard (Photos 154-156) Three structures on this block are:

[3 Contributing]

St.#	House Type	Const Date	Setback	Contributing Non-Cont
2513	C	c1890	10'	cont
	garage	c1940	50'	cont
2521	G	c1890	10'	cont

West 15th Street, west side between Starkweather and Howard (Photos 154-156) Houses on this block include:
[3 Contributing]

St.#	House Type	Const Date	Setback	Contributing Non-Cont
2502	C	c1915	0'	cont
2504	B	1913	0'	cont
2514	C	c1890	10'	cont

West 15th Street, east side between Auburn and Starkweather Nine structures on this block include:
[7 Contributing; 2 Non-Contributing]

St.#	House Type	Const Date	Setback	Contributing Non-Cont
2591	F	c1890	15'	cont
2597	B	c1890	10'	cont
	garage	c1930	60'	cont
2603	C	c1890	10'	cont
	outbld	c1970	70'	non-cont
2609	F	c1890	15'	cont
2623	C	c1890	5'	cont
	garage	c1970	70'	non-cont
2629	B	c1890	5'	cont

West 15th Street west side between Auburn and Starkweather There is one house fronting on West 15th Street in this block.
[1 Contributing]

St.#	House Type	Const Date	Setback	Contributing Non-Cont
2590	C	c1895	5'	cont

8. Statement of Significance

Applicable National Register Criteria
(Mark "x" in one or more boxes for the criteria qualifying the property for National Register listing.)

- [X] **A** Property is associated with events that have made a significant contribution to the broad patterns of our history.
- [ ] **B** Property is associated with the lives of persons significant in our past.
- [X] **C** Property embodies the distinctive characteristics of a type, period, or method of construction or represents the work of a master, or possesses high artistic values, or represents a significant and distinguishable entity whose components lack individual distinction.
- [ ] **D** Property has yielded, or is likely to yield, information important in prehistory or history.

Criteria Considerations
(Mark "x" in all the boxes that apply.)

Property is:

- [X] **A** owned by a religious institution or used for religious purposes.
- [ ] **B** removed from its original location.
- [ ] **C** a birthplace or grave.
- [ ] **D** a cemetery.
- [ ] **E** a reconstructed building, object, or structure.
- [ ] **F** a commemorative property.
- [ ] **G** less than 50 years of age or achieved significance within the past 50 years.

Areas of Significance
(Enter categories from instructions)

~~Architecture~~
Ethnic Heritage/European

Period of Significance

1850-1940

Significant Dates

~~1851~~
1881

Significant Person
(Complete if Criterion B is marked above)

~~N/A~~

Cultural Affiliation

N/A

Architect/Builder

~~See Continuation Sheet~~
~~p. 8.17~~

Narrative Statement of Significance
(Explain the significance of the property on one or more continuation sheets.)

9. Major Bibliographical References

Bibilography
(Cite the books, articles, and other sources used in preparing this form on one or more continuation sheets.)

Previous documentation on file (NPS): N/A

- [ ] preliminary determination of individual listing (36 CFR 67) has been requested
- [ ] previously listed in the National Register
- [ ] previously determined eligible by the National Register
- [ ] designated a National Historic Landmark
- [ ] recorded by Historic American Buildings Survey # _____
- [ ] recorded by Historic American Engineering Record # _____

Primary location of additional data:

- [X] State Historic Preservation Office
- [ ] Other State agency
- [ ] Federal agency
- [X] Local government
- [ ] University
- [ ] Other

Name of repository:
Cleveland Landmarks Commission

STATEMENT OF SIGNIFICANCE

The Tremont area is eligible for the National Register under Criteria A and C for its ethnic heritage, social history, and prominent examples of architecturally significant Eastern European churches. The area is significant for its association with the diverse ethnic groups that immigrated to Cleveland to work in the rapidly growing industrial flats of the Cuyahoga River. The dense fabric of the area, consisting primarily of a large stock of urban vernacular worker housing, early twentieth century commercial buildings. ethnic associated social halls, and several prominent religious structures, communicates the district's association with this important period of Cleveland's history. The churches designed in the Neo-Byzantine style clearly communicate the ethnic association of the area. These churches, along with the area's other high style churches, serve as prominent landmarks in the community.

EARLY HISTORY

Tremont's early history, beginning in 1851, is marked by its transformation from a rural to a suburban community. The founding of Cleveland University (1851-3) and the presence of Civil War camps (1861-5) were the two most significant events of the area's early history. Once part of Brooklyn Township, Tremont's early landowners included the Branch, Kellogg, Aiken, and Hadlow families. The earliest major development occurred in 1851 with the founding of Cleveland University. The area was known originally as University Heights, with the university buildings located at Jefferson, W.7th and College Avenue (the present site of the Gospel Press Buildings).

Cleveland University was patterned after Brown University in Providence, Rhode Island, with a practical instead of a classical curriculum. The university was made possible by the philanthropy of John Giles Jennings and Thirza Pelton. The university president, Dr. Asa Mahan, and several faculty members, came from Oberlin College. Mahan and the trustees envisioned a national university with an orphans asylum, old age retreat, and female seminary. The street names, Professor, Literary, College and University date from this period. The Cleveland University Building housed Humiston Institute (also known as the Cleveland Institute) from 1858 to 1868. Later the building housed the Cleveland Homeopathic Hospital. The buildings were gone in the

October 21, 1861. From June 1862 to August 1865, Camp Cleveland was located in the area bounded by W.5th, W.7th, Marquardt, and Railway. Approximately 15,000 troops were trained here. Two groups of Confederate prisoners were housed at the camp. Tremont developed slowly because of an isolated location to the south of Cleveland. Access to Cleveland was through the congested flats along the Cuyahoga River, with bridges at Columbus Road and Central Street (now West 3rd Street). Pelton Park (later known as Lincoln Park) bounded by W.11th, W.14th, Kenilworth, and Starkweather became the center of the neighborhood. The park dates from 1851, when it was laid out as part of the subdivision then privately owned. It was purchased by the city in 1879.

The Tremont area was annexed to the city on August 6, 1867.

Farmland was originally subdivided into large lots with average lots of 66 foot widths and 200 foot depths in the Pelton and Jennings, William Slade, B. Pelton and J. G. Jennings Subdivisions. Buildings that remain from this initial period of development include:

University Heights Congregational Church
Victorian Gothic style
(now St. Augustine Roman Catholic Church) built 1865-1870
2486 W. 14th Street

William Holzhauer House, built c 1850
brick Federal style
1419 Auburn Avenue

Several brick vernacular houses that date from the 1850's and 1860's remain scattered throughout the neighborhood; these are:

1031 Starkweather
1105 University
2044 W. 11th Street
2058 W. 11th Street
2479 W. 11th Street
1103 University
2212 W. 10th Street
2052 W. 11th Street
2064 W. 11th Street

1105 University
2044 W. 11th Street
2058 W. 11th Street
2479 W. 11th Street
2212 W. 10th Street
2052 W. 11th Street
2064 W. 11th Street

INDUSTRIALIZATION

Industrialization had a substantial impact on Cleveland and Tremont in the post-Civil War era. The first industry in the Tremont area was Lamson and Sessions (fastener manufacturers), previously located in Mt. Carmel, Connecticut. Lamson and Sessions opened in 1869 on Scranton Road. Later industries were Ferry Cap and Screw Company, founded in 1876; Maher and Brayton Company, founded in 1880; and Wilcox, Treadway & Company, hardware manufacturers.

Industrial growth was also rapid between the Civil War and World War I. Iron and steel production and employment grew quickly.

CLEVELAND
IRON AND STEEL PRODUCTION

	Establishments	Employees
1860	10	498
1870	30	1,183
1880	20	3,275
1900	19	8,326
1905	34	13,844

Cleveland population figures from 1850 to 1920 are:

1850 - 17,031	1870 - 92,829	1890 - 261,353	1910 - 560,663
1860 - 43,417	1880 - 160,146	1900 - 381,768	1920 - 796,841

Although industry was central to the development of Tremont, very little industry was actually located in the neighborhood. There were, however, examples of backyard businesses, including bakeries and print shops. The Jefferson-Gospel Press, at W.7th and Jefferson, is the only large industrial building within the historic district boundaries. It is an imposing, significant complex that includes a 3-story brick complex with Gothic elements, built in various stages in the 1930's.

CENTRAL VIADUCT - 1888

The Tremont area remained relatively isolated from the rest of the city until the opening of the Central Viaduct. Prior to its construction, access to downtown Cleveland was through the industrial flats, either by the low-level Central Way (West 3rd Street) or further north at Columbus Road.

The Central Viaduct was constructed between 1887 and 1888 at a cost of $1 million and was opened in December 1888. The 1,088 foot long viaduct connected Jennings Avenue with Central Avenue in downtown Cleveland. The viaduct ended the geographic isolation of the neighborhood with a high-level connection above the flats and the Cuyahoga River. It provided a connection similar to what the Superior Viaduct (1875-78) provided for the west side of the city. Its completion made further industrial, commercial, and residential growth possible. Streetcar connections now were possible between downtown and Tremont. The first electric streetcar line opened as the South Side Railroad Jennings Avenue line on May 19, 1889. Streetcar lines went down Jennings Avenue and Professor Avenue to Starkweather. The Abbey Road Viaduct would connect Tremont with neighborhoods to the west. The viaduct was demolished in 1939.

The period of industrialization was responsible for the development of Jennings Avenue (later W. 14th St) into a wealthy residential street, the home to local industrialists, as well as the development of the vernacular residential Tremont of frame homes for factory workers. With the streetcar lines along Professor Avenue and W.14th Street, commercial districts developed.

JENNINGS AVENUE

Jennings Avenue's popularity with the affluent was probably due to its proximity Lincoln Park, its large property lots, and its distance from industry. In the 1870's industrialists began building substantial high-style Victorian homes on Jennings, significant churches, and in the early 20th century, apartment buildings. Jennings has homes similar to those on Franklin Avenue on the west side, East 55th Street in the Broadway neighborhood, and Archwood Avenue in the Brooklyn Centre neighborhood.

Extant single family houses include the Colonial Revival Olney House (c1870, altered c 1895), and the Neo-Classic Olney Gallery (1893). Both are listed in the National Register of Historic Places (NR). The Colonial Revival John Kotsybar House (1910) remain on the street. The homes of S. W. Sessions, Isaac Porter Lamson (owners of Lamson and Sessions), and architect J. N. Richardson (of the firm of Cudell and Richardson) were once on this street. The eclectic Gothic Pelton Apartments (1901) is located on the NE corner of W.14th and Kenilworth, was designed by the firm of Knox and Elliot. The 6-story Argonne Apartment (formerly the Jennings;NR), built 1898, at W.14th and I-490 was designed by local architect, J. N. Richardson. These apartments were built in what is commonly referred to as the second phase of apartment design. Rather than the rowhouse forms of the 1860's and 70's, apartments built from the 1880's to the turn-of-the-century were characterized by elevators, courtyards, and architecturally distinct designs. This period reflects a change in attitude toward apartment living. Rather than being thought of as potentially "immoral" housing that reflected more of a transient existence than a sense of home, apartments now represented collective efficiency, the economy created by concentrating many household needs. (Society of Architectural Historians) Two significant churches were built on Jennings in the 1890's: the Romanesque Revival Pilgrim Congregational Church (1893) (NR) and the Gothic Lincoln Park Methodist Church (1896).

Jennings Avenue lost favor with the affluent shortly after the turn of the century. The Lamsons, Jennings, Olneys, and other prominent families left the area for the suburbs of Shaker Heights, Cleveland Heights, and Lakewood. The neighborhood became filled with Eastern European immigrants that came to work in the steel mills of the industrial flats.

WORKING CLASS HOUSING

With improved transportation between Tremont and downtown Cleveland, and industrial development along the nearby Cuyahoga River, the neighborhood became the site of a variety of single and multi-family residences. A large percentage of residents walked to work in the nearby flats. Similar to other Cleveland neighborhoods from the time, Tremont was economically heterogeneous with a mix of income levels. The poor, middle class, and wealthy lived here.

The earliest Tremont subdivisions were planned with large lots. The John G. Jennings Subdivision, recorded September 24, 1851, included 66' wide and 228' deep lots. The Pelton and Jennings subdivision, recorded August 10, 1855, includes 66' wide and 200' deep lots. The S.S. Stone subdivision, subdivided December 28, 1857, included lots that were 25' wide and 100' deep. The Brayton and Yates subdivision, recorded April 16, 1870, has 30' wide by 140' deep lots.

As immigrant settlements increased, Tremont became very densely populated. The 60 foot wide lots in the early subdivisions were divided into 30 foot wide lots. Two and sometimes three dwellings were built in lots initially meant for one dwelling. Two to four family dwellings replaced single family homes as the norm for the neighborhood. The density can be seen in the large number of houses that were built to the back of houses which fronted on the street (Photos 76,79,82,84,85). Houses were also built on alleys with no setbacks. An example of this is Thurman Court, between Starkweather and Jefferson (Photos 296,297). There were no zoning requirements in Cleveland until 1929, after the neighborhood had developed.

A wide variety of vernacular housing types are found in Tremont.

SINGLE FAMILY HOUSES

The 2 or 2 1/2 story frame, gable roofed, rectangular shaped house, (see House Type B in description) 2 to 3 bays wide is found throughout Tremont. Numerous examples of this house type are found on Brayton, W.10th, and W.11th Streets.

The 1 or 1 1/2 story frame, gable roofed, rectangular shaped house type (see C in the description) is the most common in the neighborhood. Several examples are found on Brayton, Starkweather, and Thurman Court.

The Homestead House Type (see E in description) is a 2 1/2 story square shaped house with peaked hip roof. One example is found in the neighborhood on W.11th Street.

The 1 1/2 to 2 story Tri-gabled Ell House Type (see F in description) is common in Tremont. Several examples of the house are found on Auburn, Professor and W.11th Street.

TWO TO FOUR FAMILY HOUSING

The most common two family house type in Tremont is the Cleveland Double (2A in description). The traditional Cleveland Double is a rectangular-shaped two family house with a gable or clipped gable roof and full porches up and down. This house type is scattered throughout the neighborhood and was constructed between 1908 and 1933. This house type is found throughout Cleveland's neighborhoods. The Cleveland Double allowed for greater density with the appearance of the single family detached house with front and rear yards.

Another less common type of 2 family residence is a 2 1/2 story, frame, rectangular shaped, gable roofed residence with side by side units and full first floor porch (2B in description). These houses were constructed between 1900 and 1905. Five of these houses were built on Starkweather Avenue near W.10th Street in 1901 by developer Lang. Four other examples exist in the neighborhood on W.11th Street and Auburn Avenue.

There is one example of a 2 1/2 story frame, T shaped house with a wraparound porch (2C in description). It was built c. 1900 and is located at 2225 W. 11th Street.

After the Cleveland Double, the second most common two family house type is a 2 1/2 story frame, Tri-gable Ell structure with cross gable roof (2E in description). These houses were built between 1880 and 1910. These houses are concentrated on the south side of Tremont along Brayton, Starkweather, Fruit, and also on W. 10th, Literary, and College. This house

type can also be found in some of the city's oldest neighborhoods, including the St. Clair-Superior neighborhood.

There are also a number of four-family houses in Tremont. A variation of the Cleveland Double (4A), that has a similar look to the street, housed four families. These were built in Tremont between 1908 and 1924. This housing type had two units up and two units down. This house type is found on Starkweather, Jefferson, Professor, and W. 11th Streets.

A second type of four-family dwelling was a frame, rectangular shaped structure, with gable roof and either no porches or a first story porch (4B in description). Two families lived up and two families lived downstairs. This house type was built between 1910 and 1945. It can be found on Thurman, Tremont, W.10th, Jefferson and Kenilworth.

COMMERCIAL BUILDINGS

The oldest commercial buildings in Tremont can be found at major intersections. An example is the corner of W.11th and Fairfield which appears to have developed in the late 1880's. Buildings located here are a narrow 3-story brick Italianate structure, a 2-story brick Italianate structure, and a 2-story frame building with gable roof.

The corner of W.11th and Kenilworth was another major commercial node that includes two 2-story frame Eastlake commercial buildings (c1890), the flat-iron Lemko Hall (1909), and five other commercial buildings.

When the opening of the Central Viaduct (1888) provided for streetcar service along West 14th and Professor Avenues through the Tremont neighborhood, these streets developed as the neighborhood's major commercial centers.

PROFESSOR AVENUE

A three block long commercial strip developed along Professor, between W.10th and Jefferson. Professor Avenue includes the 3-story flat-iron Ukrainian American Building and Loan (1920), the Neo-Classic Lincoln Heights Savings and Loan (1912), and the Polish Veterans Post #1 (c1900). Several houses have later storefront additions on the street. Businesses located on the street in the 1930 City Directory included Kroger's, Quo Vadis Furniture, Tetlak Brothers Hardware, Aaron Tanzman Dry Goods, Peter Sekerak Dry Goods, Stanley Szafranski Hardware, and several professional offices for dentists and physicians.

WEST 14TH STREET

A secondary commercial district developed on West 14th Street (earlier Jennings Avenue) along two blocks of West 14th Street, between Lincoln Park and Branch Avenue. This street includes 2 and 3 story frame and brick commercial buildings from the early 20th century. Businesses located here in the 1930 City Directory include Gulick Furniture, Peter Sekerak Dry Goods, W. 14th Drug Store, Kroger's, Riehl Hardware, Fisher Brothers Grocers, and A & P Grocers.

Characteristics of early 20th century commercial brick structures include 1-3 story height, textured brick of various colors, symmetrical facades, flat roofs hidden behind parapets with coping, and windows grouped in pairs to stress horizontality. These buildings reflect the presence of small town or neighborhood scale commerce.

RELIGIOUS PROPERTIES

The fifteen churches and associated structures (2 rectories, 1 social hall and 5 parochial schools) in Tremont reflect the important role religious institutions played in the ethnic neighborhood. Not only do they reflect the importance of religion to the community, but they also serve a secular function, acting as a focal point for a community's social and cultural ties between European homeland and the local neighborhood. Typically these churches were high

style and used high quality materials, reflecting their importance to the communities. As congregations grew and prospered, elaborate masonry structures were built. In Tremont, five of these churches are Byzantine in style, four are Romanesque, three are Gothic, and one is eclectic.

ETHNIC HISTORY

In the early 20th century, the Tremont area was home to Ukrainian, Rusin, Lemko, Ruthenian, Russian, Greek, Polish, Slovak and Syrian immigrants. As an industrial city on the Great Lakes, Cleveland witnessed a large immigration from Eastern and Southern Europe between 1870 and 1924, the result of oppressive political and economic conditions in Austria-Hungary, Germany, and Russia at the time. Tremont was attractive to these immigrants because of its location near the industrial flats with its many steel mills and job opportunities. Although the neighborhood has representatives from several ethnic groups, population statistics from 1930 reveal that the neighborhood was predominately Polish (60.6%). Other groups represented were Russians (13.8%), Czechoslovakians (10.5%), Austrians (6.1%), Germans (1.3%), Italians (1.2%), Syrians (.9%) Yugoslavians (.8%) and Greeks (.8%). Eleanor Ledbetter in The Slovaks of Cleveland described a situation which applied to most of the immigrant groups who came to America in the great southern and eastern European immigration in the late 19th and early 20th centuries: "...conditions of political disaffection, of economic difficulty, of oppressive taxation, with the denial of political representation, of language and of education, naturally make for emigration, once a goal has been discovered."

The change to an ethnic neighborhood is illustrated by building ownership changes. The Olney House and Gallery were sold to the Ukrainian American Center in 1909. The Isaac Porter Lamson and S. W. Sessions homes were demolished and replaced by the Annunciation Greek Orthodox Church in 1919. The Lincoln Park Methodist Church became St. George Antiochan orthodox church in 1927.

The significance of the Eastern European ethnic heritage of this neighborhood is indicated by the number of churches that dominate the skyline of the neighborhood. These churches were the most important unifying force for the immigrants. Churches were important in maintaining customs and language beyond the first and second generation American. And once the ethnic population has

moved from the neighborhood, the church remains an important link between later generations and the Tremont neighborhood.

LIVING CONDITIONS

As immigration continued, the resulting high density of the neighborhood produced some poor living conditions. The Second Renaissance Revival Lincoln Bathhouse (1921) was built to provide bathing facilities for neighborhood residents who did not have running water. The Merrick House Social Settlement was founded in 1919 by the National Catholic War Council to promotes citizenship and the Americanization of the neighborhood residents. In 1936, the book Between Stacks and Spires by Charles Hendry and Margaret Svensen, published by the Welfare Federation of Cleveland, examined the authors state that "one can sense the profound poverty of the area driving through it, one can fully sense the utter physical isolation of the area however, apart from the aerial survey". This early study looked at poverty and juvenile delinquency in the neighborhood. Families on relief and with the lowest median rents were concentrated to the east of Tremont Street. Middle class residents of the neighborhood lived along W. 11th and W. 14th Streets. Pollution from the nearby steel mills was also a problem. According to Hendy and Svensen, "paint fights a continuous battle against cinders and soot and sulphur fumes that destroy the pigment and place a blight on the beauty." The book Planes of Living in Cuyahoga County by Howard Whipple Green mapped out living conditions in the country from the 1940 census. The Tremont, Ohio City, Central and Fairfax neighborhoods in Cleveland and Bird Town in Lakewood, had the lowest living standards in Cuyahoga County. These neighborhoods had the lowest rents, the largest numbers of family units unfit for human habitation, and family units without private indoor water closets.

POLES

Polish immigration to Cleveland began in the 1880's. It continued into the 1920's, with the largest number of arrivals coming in 1903. In 1930 the Polish foreign born population in Cleveland peaked at 33,713. Before World War I, emigration occurred primarily because of economic conditions in Poland (though it was sometimes for religious and political reasons). An independent Polish state did not exist between 1795 and 1919. It was divided between

Austria-Hungary, Russia, and Germany. And though most emigrating Poles hoped to return to the old country when Poland was free, most did not return. After the war, the reasons for emigration were mostly political, and a result of government instability and the dictatorship of the 1920's and 1930's. These later emigrants left with no hope of returning. Early Polish immigrants settled primarily in the Middle Atlantic and Midwest, including New York and Buffalo; Scranton, Wilkes-Barre, and Pittsburgh; Cleveland and Toledo; and Chicago. In some cities, such as Buffalo, they were concentrated in one area, whereas in other cities they could be found spread throughout many neighborhoods.

Tremont was one of four large Polish neighborhoods in Cleveland. The oldest was Warszawa, centered around St. Stanislaus Church. A portion of this neighborhood is listed in the National Register of Historic Places. The second neighborhood Poznan was in the vicinity of E.79th and Superior. The Tremont community was known as "Kantowa", taking its name from St. John Cantius Church (established 1897). The fourth neighborhood was Josephatowa near St. Clair and E. 33rd Street.

The Polish were not concentrated in one section of Tremont, but were scattered throughout the neighborhood. There are several landmarks associated with the Tremont Polish community. St. John Cantius Church (1925), School (1913), and Rectory, at Professor and College was the center of the Polish neighborhood. The Sacred Heart of Jesus National Catholic Church (1914), 2310 W.14th, was the first such congregation in the city. The Polish Library Hall, 1108 Kenilworth, housed a notable collection of Polish literature. It closed in 1982. Wiadomosci Codzienne or the Polish Daily News was published in the neighborhood at 1017 Fairfield Avenue. It supported the Socialist regime in Poland and advanced a moderately free-thinking viewpoint. It ceased publication in 1966. It was the last Polish daily newspaper in Ohio.

UKRAINIANS

The Tremont area was the center of Cleveland's Ukrainian American community from 1910 until after World War II. The Cleveland Ukrainian community numbered about 35,000 people in 1976. Ukrainians came to the city between the 1880's and World War II. A definite

number is difficult to determine, because they were counted with Austrians, Hungarians, Poles or Russians in the U.S. Census. Ukrainians were formerly known as Ruthenians after the former state of Rus-Ukraine. Ukrainians emigrated to the United States because of economic reasons, with the objective to raise money and to return to the Ukraine. In the United States they settled in the industrial areas of the northeast, and 90% still reside in urban areas (unlike Canada or South America where Ukrainian settlement was mainly in rural areas). In 1930 they were concentrated in New York, Pennsylvania, and New Jersey. Large Ukrainian neighborhoods developed within heavily settled cities, such as the Lower East side of Manhattan, Franklin Street in north central Philadelphia, the northwest side of Chicago, and Tremont in Cleveland.

Ukrainian landmarks in Tremont include churches and social halls. There were two churches The Ruthenian Greek Catholic Church of Sts. Peter and Paul (1909), and St. Vladimir Ukrainian Orthodox Church (1919), sold in 1966. Both congregations have since moved elsewhere. The Ukrainian Labor Temple (1927) was the home of a radical labor union. The Ukrainian American Center, a cultural center for Ukrainian dance and theater, was located at 2241-2255 West 14th Street, between 1909 and 1988. The Ukrainian Savings and Loan (1920) was located at the corner of Professor and Literary. A Ukrainian museum and archives (begun in 1952) is located at 1202 Kenilworth. After World War II, as the Ukrainian community became economically prosperous there was an exodus from Tremont to Parma, a suburb to the south of Cleveland.

LEMKOS

Lemkos or Lemkians, were Carpatho-Rusyns from Lemkovina on the northern side of the Carpathian Mountains in what is part of is part of present day Poland. The largest immigration period was between 1880 and 1914. At its height in the 1930's, the Greater Cleveland community numbered 25,000 people. The majority of Lemko people emigrated because of religious reasons and the oppression of the Eastern Orthodox faith by the Austrian-Hungarian government. Most Carparho-Rusyns went to urban areas in the northeast and middle Atlantic states, with more than half settling in the coal and steel producing regions of Pennsylvania. Large settlements in Ohio were found in Cleveland and Youngstown. The

Lemko settlement in Tremont was near West 14th Street and around Starkweather and Professor. St. Theodosius Russian Orthodox Church (1913) (NR) and Holy Ghost Byzantine Catholic Church (1909) served the community. Lemkos founded the Lemko Association, an organization founded in 1929 to preserve the ethnic traditions and cultural ties with the homeland. This association was headquartered in Cleveland from 1931 to 1939, then moved to Yonkers, New York. The first location was at 1037 Starkweather. It moved to 1205 Starkweather in 1937 and to Lemko Hall in 1946.

SLOVAKS

Slovaks came from the part of Austria-Hungary that is now Slovakia. They emigrated primarily out of economic necessity, though a few left to escape Magyarization or the suppression of their culture by the ruling government. They settled primarily in the industrial northeast and Midwest, with half found in Pennsylvania, and large numbers in Ohio, New Jersey, and New York. Very large communities were established in Cleveland and Detroit.

The first Slovaks in Cleveland settled on the east side of the Cuyahoga River. They moved eastward to the Buckeye Road area and westward to Ohio City, Tremont and Bird Town in Lakewood. It has been claimed that at one time in the early part of the century, Cleveland had more Slovaks than any other city in the world. They founded St. Wendelin's Roman Catholic Church on Columbus Road in Ohio City, and when it proved to be inadequate for residents of Tremont, St. Johns Independent Slovak Catholic Church was founded in 1917 at 2425 W. 11th Street. The name was later changed to Our Lady of Mercy, and a new church was built in 1948. Slovaks also built a Lutheran Church on W.14th (Martin Luther, was demolished for the construction of I-71). Slovenska Baptist Church, at the corner of Tremont and College Streets was built in 1919. (It later became First Ukrainian Baptist Church and is now Iglesia De Dios Pentecostal, further illustrating the ethnic changes the neighborhood has undergone.) Slovaks also constituted a portion of the congregation of the Byzantine Catholic Church of the Holy Ghost (1909). Like many of the other ethnic groups in Tremont, many second and third generation Slovaks left the neighborhood for Cleveland's suburbs, especially Parma.

TREMONT HISTORIC DISTRICT,
CLEVELAND, CUYAHOGA COUNTY, OHIO

GREEKS

The Tremont area also has a sizeable Greek presence. The Cleveland Greek community that formed between 1890 and 1920 had a total population of 5,000 at its peak in the 1930's. Greeks immigrated to America for economic reasons. Great increases in population and insufficient land, food, and jobs forced them to seek opportunity elsewhere. Most of them settled in the northeast and Midwest (with the exception of California which now has the third largest Greek population in the U.S.). Cleveland's largest concentration of Greeks was in an area bounded by Bolivar Road, E. 9th Street, and Ontario, near the Central Market, known as Greek Town (demolished). The Tremont Greek community was formed by immigrants from Greek Town. Annunciation Greek Orthodox Church (1916-19) and School at W. 14th and Fairfield was the city's first Greek Orthodox church. The Greek Progressive Association was located in the second floor of the Kandis Building at W. 11th and Fairfield. The small Greek population in the neighborhood was concentrated on the north side and centered around Fairfield Avenue. Greek surnames such as Alexakis, Georgitsos, Aedonis, and Christos were found in the 1930 City Directory in this area.

ARABS

Arabs, mostly Syrians and Lebanese, also lived in Tremont. Like the other groups mentioned here, Arabs immigrated to America for its economic opportunities, but they were not escaping serious economic oppression or religious or political persecution. Their intention was to make a profit and return home for the status and privileges it would afford them. The vast majority settled in and around urban centers, with more than half located on the east coast. New York and Boston and large Arab settlements. (Today, the largest Arab-American community is in Detroit, Michigan.) The Cleveland Arab population totals 25,000 people. The local Arab community formed between 1895 and 1920. Due to small numbers of Arabs in Cleveland, no Arab community developed. Initially, several Arabs settled in the Central Market area, later moving to Tremont. As the community prospered, people moved further out. During the 1930's, the Zahle American Society Hall and the Syrian American Club were active in the Tremont area. In 1928 St. George Orthodox Church, a Syrian Antiochan

congregation, purchased the Lincoln Park Methodist Church (1892).

RUSSIANS

Great Russians were not a large community in Cleveland, numbering about 5,000 people. Byelorussioans and Carpatho-Russians are more common locally. St. Theodosius Russian Orthodox Church was built by Carpatho-Russians. No Great Russian neighborhood evolved in Cleveland. The population was scattered throughout the city.

POST-WORLD WAR II

Rising wages of steel mills and other industry, the construction of low cost suburban housing, and increasing automobile ownership following the war gave people an array of housing options. In the post World War II era, the population of both Tremont and the entire city of Cleveland declined substantially. The Tremont Statistical Planning Area has dropped from a population of 36,686 in 1920 to 8,904 in 1990. Since the 1970's, industrial employment in Cleveland has declined substantially. As in the early days, Tremont is again isolated from downtown and the rest of the city, this time by freeways and inoperable bridges. Prior to the construction of the I-90 freeway (1959), W. 14th Street continued north to University Avenue. It now ends just north of Fairfield Avenue. Several houses, the Jennings Theater, and Martin Luther Church were demolished for the construction of the I-490 freeway near Clark Avenue. Several significant Queen Anne houses are still to be found on the street to the south of this point. With construction of I-71, Scranton Rd. became separated from the area traditionally considered Tremont. West 5th, 6th and 7th Streets, to the east of the district, were once densely packed with homes. Recently there has been substantially rehabilitation of several of the homes and business in Tremont. Lemko Hall has been converted into residential use. The Ukrainian Labor Temple and Jefferson-Gospel Press are now artists' studios. The ethnic makeup of the neighborhood now includes a substantial number of Appalachians and Hispanics.

TREMONT HISTORIC DISTRICT,
CLEVELAND, CUYAHOGA COUNTY, OHIO

ARCHITECTS

Badgley, Sidney
Badgley & Nicklas
Baird, Frederick
Barnum, Frank S.
Blackburn, J. M.
Cameron, J. L.
Coburn & Barnum
Coltman, Ora
Knox & Elliot
MacDowell, J. H.
Potter, Gabele, & Company
Richardson, J. N.
Wells, Marion E.

BIBLIOGRAPHY

Avery, Eldred. A History of Cleveland and Its Environs - The Heart of New Connecticut. Chicago and New York: Lewis Publishing Company, 1918

Cimperman, John D. et al. East Tremont. Cleveland: Cleveland Landmarks Commission, September 1977.

City of Cleveland Building Permits.

Cleveland City Directories.

Cuyahoga County Commissioners. Photographs from the Collections. Cleveland: Cuyahoga County Archives, 1982.

Cuyahoga County Commissioners. Three Neighborhoods. Cleveland: Cuyahoga County, 1980.

Frelich, Becky. "A New Surge of Pride on the South Side." Plain Dealer, February 22, 1987. pp. 1g-4g.

George, Victoria and Drew Rolik. "Tremont's Churches." Habitat, February 9-15, 1990, p.6.

Hendry, Charles E. and Margaret T. Svensen. Between Stacks and Spires. Cleveland: Welfare Federation of Cleveland, 1936.

Jennings, Isaac Lamson. "Recollections of Jennings Avenue." Annals of the Early Settlers Association of the Western Reserve, 1939 and 1940. p.26.

Johannesen, Eric. Cleveland Architecture: 1876 - 1976. Cleveland: Western Reserve Historical Society, 1979.

Johannesen, Eric and Thomas Fisher. Ohio Historic Inventory. np, 1976.

Ledbetter, Eleanor. The Slovaks of Cleveland. Cleveland: Cleveland Americanization Committee, 1918.

Mihal, John. "The Ukrainians." Cleveland News. January 22, 1935.

Rose, William Ganson. Cleveland: The Making of a City. Cleveland: World Publishing, 1950.

Schofield, Mary-Peale. Landmarks of Cleveland. Pittsburgh: Ober Park, 1973.

Thernstrom, Stephan, ed. Harvard Encyclopedia of American Ethnic Groups. Cambridge: Harvard University Press, 1980.

Van Tassel, David D. and John J. Grabowski, eds. Encyclopedia of Cleveland History. Bloomington: University of Indiana Press, 1987.

10. Geographical Data

Acreage of Property 184.6907 Acres

UTM References
(Place additional UTM references on a continuation sheet.)

	Zone	Easting	Northing
1	17	442350	4592640
2	17	442660	4592380
3	17	442580	4592540
4	17	442720	4592410

XX See continuation sheet

Verbal Boundary Description
(Describe the boundaries of the property on a continuation sheet.)

Boundary Justification
(Explain why the boundaries were selected on a continuation sheet.)

11. Form Prepared By

name/title Robert Keiser, Secretary and Donald Petit, staff

organization Cleveland Landmarks Commission date 5/14/1991; revised 5/19/1994

street & number 601 Lakeside Avenue, NE telephone 216-664-2531

city or town Cleveland state Ohio zip code 44114

Additional Documentation

Submit the following items with the completed form:

Continuation Sheets

Maps

A **USGS map** (7.5 or 15 minute series) indicating the property's location.

A **Sketch map** for historic districts and properties having large acreage or numerous resources.

Photographs

Representative **black and white photographs** of the property.

Additional items
(Check with the SHPO or FPO for any additional items)

Property Owner

(Complete this item at the request of SHPO or FPO.)

name

street & number telephone

city or town state zip code

Paperwork Reduction Act Statement: This information is being collected for applications to the National Register of Historic Places to nominate properties for listing or determine eligibility for listing, to list properties, and to amend existing listings. Response to this request is required to obtain a benefit in accordance with the National Historic Preservation Act, as amended (16 U.S.C. 470 *et seq.*).

Estimated Burden Statement: Public reporting burden for this form is estimated to average 18.1 hours per response including time for reviewing instructions, gathering and maintaining data, and completing and reviewing the form. Direct comments regarding this burden estimate or any aspect of this form to the Chief, Administrative Services Division, National Park Service, P.O. Box 37127, Washington, DC 20013-7127; and the Office of Management and Budget, Paperwork Reductions Projects (1024-0018), Washington, DC 20503.

NPS Form 10-900-a
(8-86)

OMB Approval No. 1024-0018

United States Department of the Interior
National Park Service

National Register of Historic Places Continuation Sheet

TREMONT HISTORIC DISTRICT,
CLEVELAND, CUYAHOGA COUNTY, OHIO

VERBAL BOUNDARY DESCRIPTION

The nominated district is bounded by an irregular polygon whose vertices are the following UTM coordinates:

A-- 17/442350/4592640, B-- 17/442580/4592540, C-- 17/442660/4592380,
D-- 17/442720/4592410, E-- 17/442980/4592120, F-- 17/442940/4592100,
G-- 17/443160/4591820, H-- 17/443140/4591820, I-- 17/443120/4591740,
J-- 17/443020/4591740, K-- 17/443020/4591700, L-- 17/442160/4591540,
M-- 17/442160/4592040, N-- 17/442270/4592340, O-- 17/442350/4592340.

BOUNDARY JUSTIFICATION

The Tremont Historic District boundary is defined by a combination of man-made and natural features. The District is bound on the east by the above ground I-90 Freeway. This man-made feature visually seperates the main part of Tremont from Scranton Avenue. The Tremont District's southern boundary is defined by the below grade I-490 Freeway and the Tremont Valley Playground, that lies approximately 90 feet below the grade of Tremont. There are several significant homes along West 14th Street, south of the freeway, that are not included as part of the nomination. Thurman Avenue and West 7th Street define the eastern boundary of Tremont. To the west of this line the housing stock remains largely intact, to the east there are a majority of vacant lots where demolition has occurred. The northern boundary of the district is University Avenue, where there is a 90 foot change in elevation.

UTM References, continued:

	Zone	Easting	Northing
E	17	442980	4592120
F	17	442940	4592100
G	17	443160	4591820
H	17	443140	4591820
I	17	443120	4591740
J	17	443020	4591740
K	17	443020	4591700
L	17	442160	4591540
M	17	442160	4592040
N	17	442270	4592340
O	17	442350	4592340

UNITED STATES DEPARTMENT OF THE INTERIOR
NATIONAL PARK SERVICE

NATIONAL REGISTER OF HISTORIC PLACES
EVALUATION/RETURN SHEET

REQUESTED ACTION: NOMINATION

PROPERTY NAME: Tremont Historic District

MULTIPLE NAME:

STATE & COUNTY: OHIO, Cuyahoga

DATE RECEIVED: 6/15/94 DATE OF PENDING LIST: 6/27/94
DATE OF 16TH DAY: 7/13/94 DATE OF 45TH DAY: 7/30/94
DATE OF WEEKLY LIST:

REFERENCE NUMBER: 94000719

NOMINATOR: STATE

REASONS FOR REVIEW:

APPEAL:	N	DATA PROBLEM:	N	LANDSCAPE:	N	LESS THAN 50 YEARS:	N
OTHER:	N	PDIL:	N	PERIOD:	N	PROGRAM UNAPPROVED:	N
REQUEST:	N	SAMPLE:	N	SLR DRAFT:	N	NATIONAL:	N

COMMENT WAIVER: N

__✓__ACCEPT ___RETURN ___REJECT 7-15-94 DATE

Entered in the
National Register

ABSTRACT/SUMMARY COMMENTS:

RECOM./CRITERIA_____
REVIEWER_____
DISCIPLINE_____
DATE_____

DOCUMENTATION see attached comments Y/N see attached SLR Y/N

CLASSIFICATION

___count ___resource type

STATE/FEDERAL AGENCY CERTIFICATION

FUNCTION

___historic ___current

DESCRIPTION

___architectural classification
___materials
___descriptive text

SIGNIFICANCE

Period Areas of Significance--Check and justify below

Specific dates Builder/Architect
Statement of Significance (in one paragraph)

___summary paragraph
___completeness
___clarity
___applicable criteria
___justification of areas checked
___relating significance to the resource
___context
___relationship of integrity to significance
___justification of exception
___other

BIBLIOGRAPHY

GEOGRAPHICAL DATA

___acreage ___verbal boundary description
___UTMs ___boundary justification

ACCOMPANYING DOCUMENTATION/PRESENTATION

___sketch maps ___USGS maps ___photographs ___presentation

OTHER COMMENTS

Questions concerning this nomination may be directed to

_____ Phone _____

Signed _____ Date _____


University Inn
1201

Tremont Historic District
Cleveland, Cuyahoga County, Ohio
1201 University Avenue
Photographer: Donn Nottage
April 25, 1988
Negative on file at Photograph Department
Cleveland City Hall
Looking south
1 of



Tremont Historic District
Cleveland, Cuyahoga County, Ohio
1103, 1105 University Avenue
Photographer: Donn Nottage
April 25, 1988
Negative on file at Photograph Department
Cleveland City Hall
Looking south
2 of



Tremont Historic District
Cleveland, Cuyahoga County, Ohio
2027, 2035 W. 11th Street
Photographer: Donn Nottage
April 25, 1988
Negative on file at Photograph Department
Cleveland City Hall
Looking east
3 of

DONN R. NOTTAGE
PHOTOGRAPHER
CITY OF CLEVELAND

97558 JUL20



Tremont Historic District
Cleveland, Cuyahoga County, Ohio
2037, 2039 W. 11th Street
Photographer: Donn Nottage
April 25, 1988
Negative on file at Photograph Department
Cleveland City Hall
Looking east
4 of



Tremont Historic District
Cleveland, Cuyahoga County, Ohio
2041, 2065 W. 11th Street
Photographer: Donn Nottage
April 25, 1988
Negative on file at Photograph Department
Cleveland City Hall
Looking east
5 of



Tremont Historic District
Cleveland, Cuyahoga County, Ohio
2081, 2083 W. 11th Street
Photographer: Donn Nottage
April 25, 1988
Negative on file at Photograph Department
Cleveland City Hall
Looking east
6 of



Tremont Historic District
Cleveland, Cuyahoga County, Ohio
2091, 2095 W. 11th Street
Photographer: Donn Nottage
April 25, 1988
Negative on file at Photograph Department
Cleveland City Hall
Looking east
7 of


KEEP
OUT

Tremont Historic District
Cleveland, Cuyahoga County, Ohio
2103, 2113 W. 11th Street
Photographer: Donn Nottage
April 25, 1988
Negative on file at Photograph Department
Cleveland City Hall
Looking east
8 of



Tremont Historic District
Cleveland, Cuyahoga County, Ohio
2119 W. 11th Street
Photographer: Donn Nottage
April 25, 1988
Negative on file at Photograph Department
Cleveland City Hall
Looking east
9 of

DONN R. NOTTAGE
PHOTOGRAPHER
CITY OF CLEVELAND

97 55 88 JUL 20



Tremont Historic District
Cleveland, Cuyahoga County, Ohio
2121, 2129 W. 11th Street
Photographer: Donn Nottage
April 25, 1988
Negative on file at Photograph Department
Cleveland City Hall
Looking east
10 of



Tremont Historic District
Cleveland, Cuyahoga County, Ohio
2135, 2147 W. 11th Street
Photographer: Donn Nottage
April 25, 1988
Negative on file at Photograph Department
Cleveland City Hall
Looking east
11 of

DONN R. NOTTAGE
PHOTOGRAPHER
CITY OF CLEVELAND

97 55 88 JUL 20



Tremont Historic District
Cleveland, Cuyahoga County, Ohio
2155, 2159 W. 11th Street
Photographer: Donn Nottage
April 25, 1988
Negative on file at Photograph Department
Cleveland City Hall
Looking east
12 of



Tremont Historic District
Cleveland, Cuyahoga County, Ohio
2167 W. 11th Street
Photographer: Donn Nottage
April 25, 1988
Negative on file at Photograph Department
Cleveland City Hall
Looking east
13 of

DONN R. NOTTAGE
PHOTOGRAPHER
CITY OF CLEVELAND
88 5588 AFT


SINDY'S
TAVERN

Tremont Historic District
Cleveland, Cuyahoga County, Ohio
2179 West 11th Street NE Corner of
West 11th and Fairfield
Photographer: Donn Nottage
August 6, 1990
Negative on file at Photography
Department
Cleveland City Hall
Looking northeast
14

0088 90AUG6
DONN R. NOTTAGE
PHOTOGRAPHER
CITY OF CLEVELAND


gallery
Jim McCall
gallery

Tremont Historic District
Cleveland, Cuyahoga County, Ohio
1024(l),1022(r) Fairfield Avenue
Photographer: Donn Nottage
April 25, 1988
Negative on file at Photograph Department
Cleveland City Hall
Looking north
15 of

DONN R. NOTTAGE
PHOTOGRAPHER
CITY OF CLEVELAND
87 5588 APR 25



Tremont Historic District
Cleveland, Cuyahoga County, Ohio
1018(1),1016(r) Fairfield Avenue
Photographer: Donn Nottage
April 25, 1988
Negative on file at Photograph Department
Cleveland City Hall
Looking north
16 of

DONN R. NOTTAGE
PHOTOGRAPHER
CITY OF CLEVELAND
9/5588 APR 29


1012

Tremont Historic District
Cleveland, Cuyahoga County, Ohio
1012(1), 1008(r) Fairfield Avenue
Photographer: Donn Nottage
April 25, 1988
Negative on file at Photograph Department
Cleveland City Hall
Looking north
17 of

DONN R. NOTTAGE
PHOTOGRAPHER
CITY OF CLEVELAND



Tremont Historic District
Cleveland, Cuyahoga County, Ohio
1004(l),1000(r) Fairfield Avenue
Photographer: Donn Nottage
April 25, 1988
Negative on file at Photograph Department
Cleveland City Hall
Looking north
18 of



Tremont Historic District
Cleveland, Cuyahoga County, Ohio
1000 Fairfield Avenue
Photographer: Donn Nottage
April 25, 1988
Negative on file at Photograph Department
Cleveland City Hall
Looking north
19 of


2156

Tremont Historic District
Cleveland, Cuyahoga County, Ohio
2136(l), 2134(r) W. 10th Street
Photographer: Donn Nottage
April 25, 1988
Negative on file at Photograph Department
Cleveland City Hall
Looking west
20 of

DONN R. NOTTAGE
PHOTOGRAPHER
CITY OF CLEVELAND
APR 25 1988



Tremont Historic District
Cleveland, Cuyahoga County, Ohio
2126(1),2120(r) W. 10th Street
Photographer: Donn Nottage
April 25, 1988
Negative on file at Photograph Department
Cleveland City Hall
Looking west
21 of



Tremont Historic District
Cleveland, Cuyahoga County, Ohio
2106 W. 10th Street
Photographer: Donn Nottage
April 25, 1988
Negative on file at Photograph Department
Cleveland City Hall
Looking west
22 of



Tremont Historic District
Cleveland, Cuyahoga County, Ohio
2104(l), 2094(r) W. 10th Street
Photographer: Donn Nottage
April 25, 1988
Negative on file at Photograph Department
Cleveland City Hall
Looking west
23 of



Tremont Historic District
Cleveland, Cuyahoga County, Ohio
2088(L), 2084(R) W. 10th Street
Photographer: Donn Nottage
April 25, 1988
Negative on file at Photograph Department
Cleveland City Hall
Looking west
24 of



Tremont Historic District
Cleveland, Cuyahoga County, Ohio
2076(L), 2068(R) W. 10th Street
Photographer: Donn Nottage
April 25, 1988
Negative on file at Photograph Department
Cleveland City Hall
Looking west
25 of



Tremont Historic District
Cleveland, Cuyahoga County, Ohio
2054 WEST 10TH
Photographer: Donn Nottage
April 25, 1988
Negative on file at Photograph Department
Cleveland City Hall
Looking West
26 of


1007

Tremont Historic District
Cleveland, Cuyahoga County, Ohio
1007, 1011 Pelton Court
Photographer: Donn Nottage
April 25, 1988
Negative on file at Photograph Department
Cleveland City Hall
Looking southwest
27 of

DONN R. NOTTAGE
PHOTOGRAPHER
CITY OF CLEVELAND


NO
PARKING
STOP

Tremont Historic District
Cleveland, Cuyahoga County, Ohio
1012 Pelton Court
Photographer: Donn Nottage
April 25, 1988
Negative on file at Photograph Department
Cleveland City Hall
Looking northwest
28 of



Tremont Historic District
Cleveland, Cuyahoga County, Ohio
1016 Pelton Court
Photographer: Donn Nottage
April 25, 1988
Negative on file at Photograph Department
Cleveland City Hall
Looking northwest
29 of



Tremont Historic District
Cleveland, Cuyahoga County, Ohio
1019 Pelton Court
Photographer: Donn Nottage
April 25, 1988
Negative on file at Photograph Department
Cleveland City Hall
Looking ~~west~~ southwest
30 of


STOP

Tremont Historic District
Cleveland, Cuyahoga County, Ohio
2039-57 W. 10th ~~Street~~ Place
Photographer: Donn Nottage
April 25, 1988
Negative on file at Photograph Department
Cleveland City Hall
Looking west
31 of

DONN NOTTAGE PHOTOGRAPHER CITY OF CLEVELAND


PELTON CT
ONE WAY

Tremont Historic District
Cleveland, Cuyahoga County, Ohio
2046 W. 10th Street
Photographer: Donn Nottage
April 25, 1988
Negative on file at Photograph Department
Cleveland City Hall
Looking west
32 of

97 55 88 APR 25
DONN R. NOTTAGE
PHOTOGRAPHER
CITY OF CLEVELAND



Tremont Historic District
Cleveland, Cuyahoga County, Ohio
2034-8 W. 10th Street
Photographer: Donn Nottage
April 25, 1988
Negative on file at Photograph Department
Cleveland City Hall
Looking west
33 of



Tremont Historic District
Cleveland, Cuyahoga County, Ohio
2022 W. 10th Street
Photographer: Donn Nottage
April 25, 1988
Negative on file at Photograph Department
Cleveland City Hall
Looking West
34 of

DONN R. NOTTAGE
PHOTOGRAPHER
CITY OF CLEVELAND

97 5588 APR 25



Tremont Historic District
Cleveland, Cuyahoga County, Ohio
2010 (L) 2002 (R) W. 10th
Photographer: Donn Nottage
April 25, 1988
Negative on file at Photograph Department
Cleveland City Hall
Looking west
35 of

DONN R. NOTTAGE
PHOTOGRAPHER
CITY OF CLEVELAND
87 55 04 APR 25


1024
GREENE

Tremont Historic District, Ohio
Cleveland, Cuyahoga County, Ohio
Photograph Department

Tremont Historic District
Cleveland, Cuyahoga County, Ohio
1023 University Road
Photographer: Donn Nottage
April 25, 1988
Negative on file at Photograph Department
Cleveland City Hall
Looking southeast
36 of


2053
2055

Tremont Historic District
Cleveland, Cuyahoga County, Ohio
2053-2077 W. 13th Place
Photographer: Donn Nottage
April 25, 1988
Negative on file at Photograph Department
Cleveland City Hall
Looking southwest
37 of

DONN R. NOTTAGE
PHOTOGRAPHER
CITY OF CLEVELAND

07 55 08 APR 25



Tremont Historic District
Cleveland, Cuyahoga County, Ohio
1204(1), 1200(r) Fairfield Avenue
Photographer: Donn Nottage
April 25, 1988
Negative on file at Photograph Department
Cleveland City Hall
Looking northeast
38 of

DONN R. NOTTAGE
PHOTOGRAPHER
CITY OF CLEVELAND



Tremont Historic District
Cleveland, Cuyahoga County, Ohio
1110 Fairfield Avenue
Photographer: Donn Nottage
April 25, 1988
Negative on file at Photograph Department
Cleveland City Hall
Looking northeast
39 of



Tremont Historic District
Cleveland, Cuyahoga County, Ohio
2180 W. 11th Street
Photographer: Donn Nottage
April 25, 1988
Negative on file at Photograph Department
Cleveland City Hall
Looking west
40 of

DONN R. NOTTAGE
PHOTOGRAPHER
CITY OF CLEVELAND
9 7 5 8 8 APR 25



Tremont Historic District
Cleveland, Cuyahoga County, Ohio
2170(l), 2164(r) W. 11th Street
Photographer: Donn Nottage
April 25, 1988
Negative on file at Photograph Department
Cleveland City Hall
Looking northwest
41 of



42

42

Tremont Historic District
Cleveland, Cuyahoga County, Ohio
2156(1), 2148(r) W. 11th Street
Photographer: Donn Nottage
April 25, 1988
Negative on file at Photograph Department
Cleveland City Hall
Looking northwest
42 of

DONN R. NOTTAGE
PHOTOGRAPHER
CITY OF CLEVELAND



Tremont Historic District
Cleveland, Cuyahoga County, Ohio
2140(l),2132(r) W. 11th Street
Photographer: Donn Nottage
April 25, 1988
Negative on file at Photograph Department
Cleveland City Hall
Looking west
43 of

DONN R. NOTTAGE
PHOTOGRAPHER
CITY OF CLEVELAND
9/55 88 APR 25



Tremont Historic District
Cleveland, Cuyahoga County, Ohio
2120(L), 2108, 2104(R) W. 11th Street
Photographer: Donn Nottage
April 25, 1988
Negative on file at Photograph Department
Cleveland City Hall
Looking west
44 of



Tremont Historic District
Cleveland, Cuyahoga County, Ohio
2090(l), 2084(r) W. 11th Street
Photographer: Donn Nottage
April 25, 1988
Negative on file at Photograph Department
Cleveland City Hall
Looking northwest
45 of

DONN R. NOTTAGE
PHOTOGRAPHER
CITY OF CLEVELAND
87 5580 APR 25



Tremont Historic District
Cleveland, Cuyahoga County, Ohio
2074(l), 2064(r) W. 11th Street
Photographer: Donn Nottage
April 25, 1988
Negative on file at Photograph Department
Cleveland City Hall
Looking west
46 of



Tremont Historic District
Cleveland, Cuyahoga County, Ohio
2064(l), 2058(r) W. 11th Street
Photographer: Donn Nottage
April 25, 1988
Negative on file at Photograph Department
Cleveland City Hall
Looking west
47 of

DONN R. NOTTAGE
PHOTOGRAPHER
CITY OF CLEVELAND



Tremont Historic District
Cleveland, Cuyahoga County, Ohio
2052(l), 2044(r) W. 11th Street
Photographer: Donn Nottage
April 25, 1988
Negative on file at Photograph Department
Cleveland City Hall
Looking west
48 of


ATLAS CENTRAL CORP.
PAINTING AND SHEETING CONTRACTORS

Tremont Historic District
Cleveland, Cuyahoga County, Ohio
Atlas Central, 1111 Fairfield Avenue
Photographer: Donn Nottage
April 25, 1988
Negative on file at Photograph Department
Cleveland City Hall
Looking south
49 of

DONN R. NOTTAGE
PHOTOGRAPHER
CITY OF CLEVELAND



Tremont Historic District
Cleveland, Cuyahoga County, Ohio
1203 Fairfield Avenue
Photographer: Donn Nottage
April 25, 1988
Negative on file at Photograph Department
Cleveland City Hall
Looking south
50 of

DONN R. NOTTAGE
PHOTOGRAPHER
CITY OF CLEVELAND

97 5588 APR 25



Tremont Historic District
Cleveland, Cuyahoga County, Ohio
1207-09 Fairfield Avenue
Photographer: Donn Nottage
April 25, 1988
Negative on file at Photograph Department
Cleveland City Hall
Looking south
51 of


FORD

Tremont Historic District
Cleveland, Cuyahoga County, Ohio
1213 Fairfield Avenue
Photographer: Donn Nottage
April 25, 1988
Negative on file at Photograph Department
Cleveland City Hall
Looking south
52 of



Tremont Historic District
Cleveland, Cuyahoga County, Ohio
2215, 2219 W. 14th Street
Photographer: Donn Nottage
April 25, 1988
Negative on file at Photograph Department
Cleveland City Hall
Looking east
53 of



Tremont Historic District
Cleveland, Cuyahoga County, Ohio
Olney House & Gallery, 2241-55 W. 14th Street
Photographer: Donn Nottage
April 25, 1988
Negative on file at Photograph Department
Cleveland City Hall
Looking east
54 of



55

Tremont Historic District
Cleveland, Cuyahoga County, Ohio
2257 W. 14th Street
Photographer: Donn Nottage
April 25, 1988
Negative on file at Photograph Department
Cleveland City Hall
Looking east
55 of

DONN R. NOTTAGE
PHOTOGRAPHER
CITY OF CLEVELAND

9 / 55 68 APR 25


Grace Hospital

Tremont Historic District
Cleveland, Cuyahoga County, Ohio
Grace Hospital, 2207-2223 W. 14th Street
Photographer: Donn Nottage
April 25, 1988
Negative on file at Photograph Department
Cleveland City Hall
Looking east
56 of

88 APR 25
DONN R. NOTTAGE
PHOTOGRAPHER
CITY OF CLEVELAND



Tremont Historic District
Cleveland, Cuyahoga County, Ohio
Pelton Apartments, 2265 W. 14th Street
Photographer: Donn Nottage
April 25, 1988
Negative on file at Photograph Department
Cleveland City Hall
Looking east
57 of

DONN R. NOTTAGE
PHOTOGRAPHER
CITY OF CLEVELAND
07 5508APR25


HOLOWCHAK
FUNERAL HOME

Tremont Historic District
Cleveland, Cuyahoga County, Ohio
1208 Kenilworth Avenue
Photographer: Donn Nottage
April 25, 1988
Negative on file at Photograph Department
Cleveland City Hall
Looking north
58 of

DONN R. NOTTAGE
PHOTOGRAPHER
CITY OF CLEVELAND

97 5880 AR



Tremont Historic District
Cleveland, Cuyahoga County, Ohio
1204(l), 1202(r) Kenilworth Avenue
Photographer: Donn Nottage
April 25, 1988
Negative on file at Photograph Department
Cleveland City Hall
Looking north
59 of

DONN R. NOTTAGE
PHOTOGRAPHER
CLEVELAND

59


PLH
POLISH LIBRARY HALL
1108

Tremont Historic District
Cleveland, Cuyahoga County, Ohio
1108 Kenilworth Avenue
Photographer: Donn Nottage
April 25, 1988
Negative on file at Photograph Department
Cleveland City Hall
Looking north
60 of


STOP
WEST TOWN
PRINTING
Cold BEER/WINE To Go
LUNCH MEATS · POP
ICE CREAM
People's Deli-Beverage
American/Spanish Foods
GROCERIES · SNACKS
CIGARETTES
Winston
Sold Here
Marlboro
sold here

Tremont Historic District
Cleveland, Cuyahoga County, Ohio
2364(l),2360(r) W. 11th Street
Photographer: Donn Nottage
April 25, 1988
Negative on file at Photograph Department
Cleveland City Hall
Looking west
61 of


2360
2348

Tremont Historic District
Cleveland, Cuyahoga County, Ohio
2358 W. 11th Street
Photographer: Donn Nottage
April 25, 1988
Negative on file at Photograph Department
Cleveland City Hall
Looking west
62 of



Tremont Historic District
Cleveland, Cuyahoga County, Ohio
2346(l), 2338(r) W. 11th Street
Photographer: Donn Nottage
April 25, 1988
Negative on file at Photograph Department
Cleveland City Hall
Looking west
63 of



Tremont Historic District
Cleveland, Cuyahoga County, Ohio
2328(L), 2320(R) W. 11th Street
Photographer: Donn Nottage
April 25, 1988
Negative on file at Photograph Department
Cleveland City Hall
Looking west
64 of



65

Tremont Historic District
Cleveland, Cuyahoga County, Ohio
2314(l), 2308(r) W. 11th Street
Photographer: Donn Nottage
April 25, 1988
Negative on file at Photograph Department
Cleveland City Hall
Looking west
65 of

DONN R. NOTTAGE
PHOTOGRAPHER
CITY OF CLEVELAND

87 59 08 APR 25



Tremont Historic District
Cleveland, Cuyahoga County, Ohio
2300 W. 11th Street
Photographer: Donn Nottage
April 25, 1988
Negative on file at Photograph Department
Cleveland City Hall
Looking west
66 of



Tremont Historic District
Cleveland, Cuyahoga County, Ohio
Spanish Assembly of God Church
(St. Vladimir Orthodox Church)
2280 W. 11th Street
Photographer: Donn Nottage
April 25, 1988
Negative on file at Photograph Department
Cleveland City Hall
Looking northwest
67 of


2266

Tremont Historic District
Cleveland, Cuyahoga County, Ohio
2256 W. 11th Street
Photographer: Donn Nottage
April 25, 1988
Negative on file at Photograph Department
Cleveland City Hall
Looking west
68 of

DONN R. NOTTAGE
PHOTOGRAPHER
CITY OF CLEVELAND
9 7 5588 APR 25



Tremont Historic District
Cleveland, Cuyahoga County, Ohio
2246(l), 2240(r) W. 11th Street
Photographer: Donn Nottage
April 25, 1988
Negative on file at Photograph Department
Cleveland City Hall
Looking west
69 of

DONN R. NOTTAGE
PHOTOGRAPHER
CITY OF CLEVELAND
0 7 5588 APR 25



Tremont Historic District
Cleveland, Cuyahoga County, Ohio
2232 W. 11th Street
Photographer: Donn Nottage
April 25, 1988
Negative on file at Photograph Department
Cleveland City Hall
Looking west
70 of



Tremont Historic District
Cleveland, Cuyahoga County, Ohio
2226(l), 2220(r) W. 11th Street
Photographer: Donn Nottage
April 25, 1988
Negative on file at Photograph Department
Cleveland City Hall
Looking west
71 of

DONN R. NOTTAGE
PHOTOGRAPHER
CITY OF CLEVELAND

87 5538 APR 25



Tremont Historic District
Cleveland, Cuyahoga County, Ohio
2206-12 W. 11th Street
Photographer: Donn Nottage
April 25, 1988
Negative on file at Photograph Department
Cleveland City Hall
Looking west
72 of


COLD BEER WINE &
BAG ICE TO GO
HI & DRY IN
Hi & DRY
IN
LIQUOR
GOOD FOOD
Ohio Lottery
COORS LIGHT

73

Tremont Historic District
Cleveland, Cuyahoga County, Ohio
2215 W. 11th Street
Photographer: Donn Nottage
April 25, 1988
Negative on file at Photograph Department
Cleveland City Hall
Looking east
73 of


OHIO
466-QWU

Tremont Historic District
Cleveland, Cuyahoga County, Ohio
2215 W. 11th Street
Photographer: Donn Nottage
April 25, 1988
Negative on file at Photograph Department
Cleveland City Hall
Looking east
74 of



Tremont Historic District
Cleveland, Cuyahoga County, Ohio
2225 W. 11th Street
Photographer: Donn Nottage
April 25, 1988
Negative on file at Photograph Department
Cleveland City Hall
Looking east
75 of

DONN R. NOTTAGE
PHOTOGRAPHER
CITY OF CLEVELAND



Tremont Historic District
Cleveland, Cuyahoga County, Ohio
2249(l), 2247(r) W. 11th Street
Photographer: Donn Nottage
April 25, 1988
Negative on file at Photograph Department
Cleveland City Hall
Looking southeast
76 of

DONN R. NOTTAGE
PHOTOGRAPHER
CITY OF CLEVELAND
9 7 5588 APR 25



Tremont Historic District
Cleveland, Cuyahoga County, Ohio
2229-33 W. 11th Street
Photographer: Donn Nottage
April 25, 1988
Negative on file at Photograph Department
Cleveland City Hall
Looking northeast
77 of

DONN R. NOTTAGE
PHOTOGRAPHER
CITY OF CLEVELAND



Tremont Historic District
Cleveland, Cuyahoga County, Ohio
2253, 2259 W. 11th Street
Photographer: Donn Nottage
April 25, 1988
Negative on file at Photograph Department
Cleveland City Hall
Looking southeast
78 of



Tremont Historic District
Cleveland, Cuyahoga County, Ohio
2257 W. 11th Street
Photographer: Donn Nottage
April 25, 1988
Negative on file at Photograph Department
Cleveland City Hall
Looking east
79 of



Tremont Historic District
Cleveland, Cuyahoga County, Ohio
2259, 2279 W. 11th Street
Photographer: Donn Nottage
April 25, 1988
Negative on file at Photograph Department
Cleveland City Hall
Looking southeast
80 of



Tremont Historic District
Cleveland, Cuyahoga County, Ohio
2281, 2295 W. 11th Street
Photographer: Donn Nottage
April 25, 1988
Negative on file at Photograph Department
Cleveland City Hall
Looking southeast
81 of

DONN R. NOTTAGE
PHOTOGRAPHER
CITY OF CLEVELAND

APR 25



Tremont Historic District
Cleveland, Cuyahoga County, Ohio
2289 W. 11th Street
Photographer: Donn Nottage
April 25, 1988
Negative on file at Photograph Department
Cleveland City Hall
Looking east
82 of

DONN R. NOTTAGE
PHOTOGRAPHER
CITY OF CLEVELAND

87 5588 APR 29



Tremont Historic District
Cleveland, Cuyahoga County, Ohio
2301, 2315 W. 11th Street
Photographer: Donn Nottage
April 25, 1988
Negative on file at Photograph Department
Cleveland City Hall
Looking east
83 of

07 55 88 APR 25
DONN R. NOTTAGE
PHOTOGRAPHER
CITY OF CLEVELAND



Tremont Historic District
Cleveland, Cuyahoga County, Ohio
2313 W. 11th Street
Photographer: Donn Nottage
April 25, 1988
Negative on file at Photograph Department
Cleveland City Hall
Looking east
84 of


NO
PARKING

Tremont Historic District
Cleveland, Cuyahoga County, Ohio
2303 W. 11th Street
Photographer: Donn Nottage
April 25, 1988
Negative on file at Photograph Department
Cleveland City Hall
Looking east
85 of



86

Tremont Historic District
Cleveland, Cuyahoga County, Ohio
2319, 2327 W. 11th Street
Photographer: Donn Nottage
April 25, 1988
Negative on file at Photograph Department
Cleveland City Hall
Looking east
86 of

DONN R. NOTTAGE
PHOTOGRAPHER
CITY OF CLEVELAND


LEMKO
LEMKO HALL

Tremont Historic District
Cleveland, Cuyahoga County, Ohio
Lemko Hall, 1036-48 Literary Road
Photographer: Donn Nottage
April 25, 1988
Negative on file at Photograph Department
Cleveland City Hall
Looking northeast
87 of


STOP
AHEAD

Tremont Historic District
Cleveland, Cuyahoga County, Ohio
1030 Literary Road (L)
Photographer: Donn Nottage
April 25, 1988
Negative on file at Photograph Department
Cleveland City Hall
Looking northeast
88 of



Tremont Historic District
Cleveland, Cuyahoga County, Ohio
1022(L),1014(R) Literary Road
Photographer: Donn Nottage
April 25, 1988
Negative on file at Photograph Department
Cleveland City Hall
Looking north
89 of



Tremont Historic District
Cleveland, Cuyahoga County, Ohio
1010 Literary Road
Photographer: Donn Nottage
April 25, 1988
Negative on file at Photograph Department
Cleveland City Hall
Looking north
90 of



Tremont Historic District
Cleveland, Cuyahoga County, Ohio
1011, 1015 Literary Road
Photographer: Donn Nottage
April 25, 1988
Negative on file at Photograph Department
Cleveland City Hall
Looking south
91 of

DONN R. NOTTAGE
PHOTOGRAPHER
CITY OF CLEVELAND
91 55 68 APR 25



92

Tremont Historic District
Cleveland, Cuyahoga County, Ohio
1023, 1027 Literary Road
Photographer: Donn Nottage
April 25, 1988
Negative on file at Photograph Department
Cleveland City Hall
Looking south
92 of

DONN R. NOTTAGE
PHOTOGRAPHER
CITY OF CLEVELAND
9755 88APR25



Tremont Historic District
Cleveland, Cuyahoga County, Ohio
1031, 1035 Literary Road
Photographer: Donn Nottage
April 25, 1988
Negative on file at Photograph Department
Cleveland City Hall
Looking southwest
93 of

DONN R. NOTTAGE
PHOTOGRAPHER
CITY OF CLEVELAND
APR 25 1988



Tremont Historic District
Cleveland, Cuyahoga County, Ohio
1039, 1043 Literary Road
Photographer: Donn Nottage
April 25, 1988
Negative on file at Photograph Department
Cleveland City Hall
Looking southwest
94 of

DONN R. NOTTAGE
PHOTOGRAPHER
CITY OF CLEVELAND


SPEED
LIMIT
25

Tremont Historic District
Cleveland, Cuyahoga County, Ohio
2258(L), 2250(R) W. 10th Street
Photographer: Donn Nottage
April 25, 1988
Negative on file at Photograph Department
Cleveland City Hall
Looking west
95 of



Tremont Historic District
Cleveland, Cuyahoga County, Ohio
2244(L), 2238(R) W. 10th Street
Photographer: Donn Nottage
April 25, 1988
Negative on file at Photograph Department
Cleveland City Hall
Looking northwest
96 of



Tremont Historic District
Cleveland, Cuyahoga County, Ohio
2232(l), 2218(r) W. 10th Street
Photographer: Donn Nottage
April 25, 1988
Negative on file at Photograph Department
Cleveland City Hall
Looking northwest
97 of



Tremont Historic District
Cleveland, Cuyahoga County, Ohio
2212(L), 2208(R) W. 10th Street
Photographer: Donn Nottage
April 25, 1988
Negative on file at Photograph Department
Cleveland City Hall
Looking northwest
98 of

DONN R. NOTTAGE
PHOTOGRAPHER
CITY OF CLEVELAND
9155 APR 25



Tremont Historic District
Cleveland, Cuyahoga County, Ohio
2186(L), 2182(R) W. 10th Street
Photographer: Donn Nottage
April 25, 1988
Negative on file at Photograph Department
Cleveland City Hall
Looking northwest
99 of


COMPLETE AUTO
24
TOWING
AIR

Tremont Historic District
Cleveland, Cuyahoga County, Ohio
1001 Fairfield Avenue
Photographer: Donn Nottage
April 25, 1988
Negative on file at Photograph Department
Cleveland City Hall
Looking southwest
100 of



Tremont Historic District
Cleveland, Cuyahoga County, Ohio
1011, 1013 Fairfield
Photographer: Donn Nottage
April 25, 1988
Negative on file at Photograph Department
Cleveland City Hall
Looking southwest
101 of

DONN R. NOTTAGE
PHOTOGRAPHER
CITY OF CLEVELAND


1922
POLISH DAILY NEWS
PROGRESSIVE URBAN
REAL ESTATE CO.
1011 FAIRFIELD AVE

Tremont Historic District
Cleveland, Cuyahoga County, Ohio
Polish Daily News
1017 Fairfield
Photographer: Donn Nottage
April 25, 1988
Negative on file at Photograph Department
Cleveland City Hall
Looking south
102 of



Tremont Historic District
Cleveland, Cuyahoga County, Ohio
1021, 1023 Fairfield
Photographer: Donn Nottage
April 25, 1988
Negative on file at Photograph Department
Cleveland City Hall
Looking south
103 of

DONN R. NOTTAGE
A PHOTOGRAPHER
CITY OF CLEVELAND


PEPSI
Fairfield Food Mkt.
BEER • WINE TO GO
LESS
SWEET
COTTON
CLUB

Tremont Historic District
Cleveland, Cuyahoga County, Ohio
1029 Fairfield Avenue
Photographer: Donn Nottage
April 25, 1988
Negative on file at Photograph Department
Cleveland City Hall
Looking south
104 of

DONN R. NOTTAGE
PHOTOGRAPHER
CITY OF CLEVELAND



Tremont Historic District
Cleveland, Cuyahoga County, Ohio
St. Joseph Center School
2346 W. 14th Street
Photographer: Donn Nottage
April 25, 1988
Negative on file at Photograph Department
Cleveland City Hall
Looking northwest
105 of



Tremont Historic District
Cleveland, Cuyahoga County, Ohio
2330 W. 14th Street
Photographer: Donn Nottage
April 25, 1988
Negative on file at Photograph Department
Cleveland City Hall
Looking west
106 of

DONN R. NOTTAGE
PHOTOGRAPHER
CITY OF CLEVELAND



Tremont Historic District
Cleveland, Cuyahoga County, Ohio
Polish National Church
2310 W. 14th Street
Photographer: Donn Nottage
April 25, 1988
Negative on file at Photograph Department
Cleveland City Hall
Looking west
107 of



Tremont Historic District
Cleveland, Cuyahoga County, Ohio
2290(L), 2288(R) W. 14th Street
Photographer: Donn Nottage
April 25, 1988
Negative on file at Photograph Department
Cleveland City Hall
Looking west
108 of

DONN R. NOTTAGE
PHOTOGRAPHER
CITY OF CLEVELAND
6755 APR 25


Miracles
RESTAURANT
Miracles

601

501

Tremont Historic District
Cleveland, Cuyahoga County, Ohio
2391 W. 11th Street
Photographer: Donn Nottage
April 25, 1988
Negative on file at Photograph Department
Cleveland City Hall
Looking southeast
109 of



Tremont Historic District
Cleveland, Cuyahoga County, Ohio
1032(L), 1030(R) Kenilworth
Photographer: Donn Nottage
April 25, 1988
Negative on file at Photograph Department
Cleveland City Hall
Looking north
110 of



Tremont Historic District
Cleveland, Cuyahoga County, Ohio
1028 Kenilworth
Photographer: Donn Nottage
April 9, 1990
Negative on file at Photography
Department
Cleveland City Hall
Looking north
111



Tremont Historic District
Cleveland, Cuyahoga County, Ohio
1020(L), 1014(R) Kenilworth
Photographer: Donn Nottage
April 25, 1988
Negative on file at Photograph Department
Cleveland City Hall
Looking northeast
112 of



Tremont Historic District
Cleveland, Cuyahoga County, Ohio
1008(L), 1006(R) Kenilworth
Photographer: Donn Nottage
April 25, 1988
Negative on file at Photograph Department
Cleveland City Hall
Looking northeast
113 of



Tremont Historic District
Cleveland, Cuyahoga County, Ohio
1006(L), 1002(R) Kenilworth
Photographer: Donn Nottage
April 25, 1988
Negative on file at Photograph Department
Cleveland City Hall
Looking north
114 of

DONN R. NOTTAGE
PHOTOGRAPHER
CITY OF CLEVELAND



Tremont Historic District
Cleveland, Cuyahoga County, Ohio
2334-2 W. 10th Street
Photographer: Donn Nottage
April 25, 1988
Negative on file at Photograph Department
Cleveland City Hall
Looking west
115 of



Tremont Historic District
Cleveland, Cuyahoga County, Ohio
2316(L), 2312(R) W. 10th Street
Photographer: Donn Nottage
April 25, 1988
Negative on file at Photograph Department
Cleveland City Hall
Looking west
116 of



Tremont Historic District
Cleveland, Cuyahoga County, Ohio
2306(L), 2296(R) W. 10th Street
Photographer: Donn Nottage
April 25, 1988
Negative on file at Photograph Department
Cleveland City Hall
Looking west
117 of

DONN R. NOTTAGE
PHOTOGRAPHER
CITY OF CLEVELAND
97 55 88 APR 25


TRESPASSING
CHEVROLET

Tremont Historic District
Cleveland, Cuyahoga County, Ohio
2294(L), 2286(R) W. 10th Street
Photographer: Donn Nottage
April 25, 1988
Negative on file at Photograph Department
Cleveland City Hall
Looking northwest
118 of


N 10
THROUGH VEHICLES OVER 4 TONS EMPTY WEIGHT PROHIBITED
2280

Tremont Historic District
Cleveland, Cuyahoga County, Ohio
2280 West 10th Street
Photographer: Donn Nottage
January 31, 1994
Negative on file at Photography Department
Cleveland City Hall
Looking west
119

R. NOTTAGE
TOGRAPHER
F CLEVELAND
31 94 12496


miracles
STOP
NO
Potato Cakes

Tremont Historic District
Cleveland, Cuyahoga County, Ohio
2391, 2397-99 West 11th Street
Photographer: Donn Nottage
July 16, 1991
Negative on file at Photography
Department
Cleveland City Hall
Looking west
120

DONN R. NOTTAGE
PHOTOGRAPHER
CITY OF CLEVELAND

7 16 91 - 11384



Tremont Historic District
Cleveland, Cuyahoga County, Ohio
Our Lady of Mercy Church
2413 West 11th Street
Photographer: Donn Nottage
April 25, 1988
Negative on file at Photograph Department
Cleveland City Hall
looking west
121 of

DONN R. NOTTAGE
PHOTOGRAPHER
CLEVELAND
CITY OF


OUR LADY'S
OF
MERCY
RECTORY
2425

Tremont Historic District
Cleveland, Cuyahoga County, Ohio
Our Lady of Mercy Rectory
2425 W. 11th Street
Photographer: Donn Nottage
April 25, 1988
Negative on file at Photograph Department
Cleveland City Hall
Looking east
122 of

DONN R. NOTTAGE
PHOTOGRAPHER
CITY OF CLEVELAND

07 55 88 APR 25



Tremont Historic District
Cleveland, Cuyahoga County, Ohio
2435, 2439 W. 11th Street
Photographer: Donn Nottage
April 25, 1988
Negative on file at Photograph Department
Cleveland City Hall
Looking east
123 of



Tremont Historic District
Cleveland, Cuyahoga County, Ohio
2445,2451 W. 11th Street
Photographer: Donn Nottage
April 25, 1988
Negative on file at Photograph Department
Cleveland City Hall
Looking east
124 of



Tremont Historic District
Cleveland, Cuyahoga County, Ohio
2457, 2465 W. 11th Street
Photographer: Donn Nottage
April 25, 1988
Negative on file at Photograph Department
Cleveland City Hall
Looking east
125 of



Tremont Historic District
Cleveland, Cuyahoga County, Ohio
2469(L), 2471(R) W. 11th Street
Photographer: Donn Nottage
April 25, 1988
Negative on file at Photograph Department
Cleveland City Hall
Looking east
126 of

97 05 68 APR 25
DONN R. NOTTAGE
PHOTOGRAPHER
CITY OF CLEVELAND



Tremont Historic District
Cleveland, Cuyahoga County, Ohio
2479, 2493 W. 11th Street
Photographer: Donn Nottage
April 25, 1988
Negative on file at Photograph Department
Cleveland City Hall
Looking east
127 of



Tremont Historic District
Cleveland, Cuyahoga County, Ohio
2495 W. 11th Street
Photographer: Donn Nottage
April 25, 1988
Negative on file at Photograph Department
Cleveland City Hall
Looking east
128 of

DONN R. NOTTAGE
PHOTOGRAPHER
CITY OF CLEVELAND
97 5588APR25


2479

Tremont Historic District
Cleveland, Cuyahoga County, Ohio
2493 W. 11th Street
Photographer: Donn Nottage
April 25, 1988
Negative on file at Photograph Department
Cleveland City Hall
Looking east
129 of

9 7 55 88 APR 25
DONN R. NOTTAGE
PHOTOGRAPHER
CITY OF CLEVELAND



Tremont Historic District
Cleveland, Cuyahoga County, Ohio
Merrick House
2515-31 West 11th Street
Photographer: Donn Nottage
April 25, 1988
Negative on file at Photograph Department
Cleveland City Hall
Looking southeast
130 of

DONN R. NOTTAGE
PHOTOGRAPHER
CITY OF CLEVELAND
97 55 08 APR 25



Tremont Historic District
Cleveland, Cuyahoga County, Ohio
1028 Starkweather
Photographer: Donn Nottage
April 25, 1988
Negative on file at Photograph Department
Cleveland City Hall
Looking north
131 of

DONN R. NOTTAGE
PHOTOGRAPHER
CITY OF CLEVELAND
APR 25



Tremont Historic District
Cleveland, Cuyahoga County, Ohio
1022(L), 1020(R) Starkweather
Photographer: Donn Nottage
April 25, 1988
Negative on file at Photograph Department
Cleveland City Hall
Looking north
132 of

DONN R. NOTTAGE
PHOTOGRAPHER
CITY OF CLEVELAND



Tremont Historic District
Cleveland, Cuyahoga County, Ohio
1018 Starkweather
Photographer: Donn Nottage
April 25, 1988
Negative on file at Photograph Department
Cleveland City Hall
Looking north
133-of

DONN R. NOTTAGE
PHOTOGRAPHER
CITY OF CLEVELAND



Tremont Historic District
Cleveland, Cuyahoga County, Ohio
2504 W. 10th Street
Photographer: Donn Nottage
April 25, 1988
Negative on file at Photograph Department
Cleveland City Hall
Looking west
134 of

DONN R. NOTTAGE
PHOTOGRAPHER
CITY OF CLEVELAND

97 55 0 APR 25



Tremont Historic District
Cleveland, Cuyahoga County, Ohio
2498(L), 2490(R) W. 10th Street
Photographer: Donn Nottage
April 25, 1988
Negative on file at Photograph Department
Cleveland City Hall
Looking west
135 of

97 55 88 APR 25

DONN R. NOTTAGE
PHOTOGRAPHER
CITY OF CLEVELAND


REGAL

Tremont Historic District
Cleveland, Cuyahoga County, Ohio
2482(L),2476(R) W. 10th Street
Photographer: Donn Nottage
April 25, 1988
Negative on file at Photograph Department
Cleveland City Hall
Looking west
136 of

DONN R. NOTTAGE
PHOTOGRAPHER
CITY OF CLEVELAND



Tremont Historic District
Cleveland, Cuyahoga County, Ohio
2468(L), 2462(R) W. 10th Street
Photographer: Donn Nottage
April 25, 1988
Negative on file at Photograph Department
Cleveland City Hall
Looking west
137 of

DONN R. NOTTAGE
CITY OF CLEVELAND
PHOTOGRAPHER



Tremont Historic District
Cleveland, Cuyahoga County, Ohio
2456(1), 2446(r) W. 10th Street
Photographer: Donn, Nottage
April 25, 1988
Negative on file at Photograph Department
Cleveland City Hall
Looking west
138 of

DONN R. NOTTAGE
PHOTOGRAPHER
CITY OF CLEVELAND



Tremont Historic District
Cleveland, Cuyahoga County, Ohio
2438(1), 2430(r) W. 10th Street
Photographer: Donn Nottage
April 25, 1988
Negative on file at Photograph Department
Cleveland City Hall
Looking west
139 of


FORD

Tremont Historic District
Cleveland, Cuyahoga County, Ohio
2424(L), 2416(R) W. 10th Street
Photographer: Donn Nottage
April 25, 1988
Negative on file at Photograph Department
Cleveland City Hall
Looking west
140 of

DONN R. NOTTAGE
PHOTOGRAPHER
CITY OF CLEVELAND



Tremont Historic District
Cleveland, Cuyahoga County, Ohio
2410(L), 2404(R) W. 10th Street
Photographer: Donn Nottage
April 25, 1988
Negative on file at Photograph Department
Cleveland City Hall
Looking west
141 of



Tremont Historic District
Cleveland, Cuyahoga County, Ohio
2398 W. 10th Street
Photographer: Donn Nottage
April 25, 1988
Negative on file at Photograph Department
Cleveland City Hall
Looking west
142 of

DONN R. NOTTAGE
PHOTOGRAPHER
CITY OF CLEVELAND


STOP
BULLETINS
TREMONT
OPPORTUNITY
CENTER

Tremont Historic District
Cleveland, Cuyahoga County, Ohio
1001-5 Kenilworth Avenue
Photographer: Donn Nottage
April 25, 1988
Negative on file at Photograph Department
Cleveland City Hall
Looking south
143 of



Tremont Historic District
Cleveland, Cuyahoga County, Ohio
1009, 1013 Kenilworth Avenue
Photographer: Donn Nottage
April 25, 1988
Negative on file at Photograph Department
Cleveland City Hall
Looking southwest
144 of



Tremont Historic District
Cleveland, Cuyahoga County, Ohio
1017, 1023 Kenilworth
Photographer: Donn Nottage
April 25, 1988
Negative on file at Photograph Department
Cleveland City Hall
Looking south
145 of



Tremont Historic District
Cleveland, Cuyahoga County, Ohio
1025, 1027-31 Kenilworth
Photographer: Donn Nottage
April 25, 1988
Negative on file at Photograph Department
Cleveland City Hall
Looking southwest
146 of

DONN R. NOTTAGE
PHOTOGRAPHER
CITY OF CLEVELAND

APR 25



Tremont Historic District
Cleveland, Cuyahoga County, Ohio
Holy Ghost Byzantine Church
2408 West 14th Street
Photographer: Donn Nottage
April 25, 1988
Negative on file at Photograph Department
Cleveland City Hall
Looking southwest
147 of

DONN R. NOTTAGE
PHOTOGRAPHER
CITY OF CLEVELAND



Tremont Historic District
Cleveland, Cuyahoga County, Ohio
1419,1423 Kenilworth Avenue
Photographer: Donn Nottage
April 25, 1988
Negative on file at Photograph Department
Cleveland City Hall
Looking northwest
148 of



Tremont Historic District
Cleveland, Cuyahoga County, Ohio
2437, 2443 W. 15th Street
Photographer: Donn Nottage
April 25, 1988
Negative on file at Photograph Department
Cleveland City Hall
Looking southeast
149 of

07 55 08 APR 25

DONN R. NOTTAGE
PHOTOGRAPHER
CITY OF CLEVELAND



Tremont Historic District
Cleveland, Cuyahoga County, Ohio
2425, 2431 W. 15th Street
Photographer: Donn Nottage
April 25, 1988
Negative on file at Photograph Department
Cleveland City Hall
Looking east
150 of

DONN R. NOTTAGE
PHOTOGRAPHER
CITY OF CLEVELAND

07 55 88 APR 25


248

Tremont Historic District
Cleveland, Cuyahoga County, Ohio
2449 W. 15th Street
Photographer: Donn Nottage
April 25, 1988
Negative on file at Photograph Department
Cleveland City Hall
Looking east
151 of

9 / 55 88 APR 25
DONN R. NOTTAGE
PHOTOGRAPHER
CITY OF CLEVELAND



Tremont Historic District
Cleveland, Cuyahoga County, Ohio
St. Augustine School
1411 Howard Avenue
Photographer: Donn Nottage
April 25, 1988
Negative on file at Photograph Department
Cleveland City Hall
Looking South
152 of

DONN R. NOTTAGE
PHOTOGRAPHER
CITY OF CLEVELAND
9/25/92



Tremont Historic District
Cleveland, Cuyahoga County, Ohio
1501 Howard Avenue
Photographer: Donn Nottage
April 25, 1988
Negative on file at Photograph Department
Cleveland City Hall.
Looking northwest
153 of

DONN R. NOTTAGE
PHOTOGRAPHER
CITY OF CLEVELAND
97 55 88 APR 25


2402
TRYSE

Tremont Historic District
Cleveland, Cuyahoga County, Ohio
2502,2508 West 14th Street
Photographer: Donn Nottage
April 25, 1988
Negative on file at Photograph Department
Cleveland City Hall
Looking southwest
154 of


2008

Tremont Historic District
Cleveland, Cuyahoga County, Ohio
2514 W. 15th Street
Photographer: Donn Nottage
April 25, 1988
Negative on file at Photograph Department
Cleveland City Hall
Looking southwest
155 of



Tremont Historic District
Cleveland, Cuyahoga County, Ohio
2513(L), 2521(R) W. 15th Street
Photographer: Donn Nottage
April 25, 1988
Negative on file at Photograph Department
Cleveland City Hall
Looking southwest
156 of

DONN R. NOTTAGE
PHOTOGRAPHER
CITY OF CLEVELAND


1422

Tremont Historic District
Cleveland, Cuyahoga County, Ohio
1424(L),1422(R) Starkweather
Photographer: Donn Nottage
April 25, 1988
Negative on file at Photograph Department
Cleveland City Hall
Looking north
157 of

DONN R. NOTTAGE
PHOTOGRAPHER
CITY OF CLEVELAND

9755 88 JUL 25


STARKWEATHER
W. 15
888-8600
Realty One

Tremont Historic District
Cleveland, Cuyahoga County, Ohio
1500 Starkweather
Photographer: Donn Nottage
April 25, 1988
Negative on file at Photograph Department
Cleveland City Hall
Looking northwest
158 of



Tremont Historic District
Cleveland, Cuyahoga County, Ohio
1419, 1425 Starkweather
Photographer: Donn Nottage
April 25, 1988
Negative on file at Photograph Department
Cleveland City Hall
Looking south
159 of

DONN R. NOTTAGE
PHOTOGRAPHER
CITY OF CLEVELAND

9755 88 JUL 25


ONE WAY

Tremont Historic District
Cleveland, Cuyahoga County, Ohio
SW corner W. 15th & Starkweather
Photographer: Donn Nottage
April 25, 1988
Negative on file at Photograph Department
Cleveland City Hall
Looking southwest
160 of

DONN R. NOTTAGE
PHOTOGRAPHER
CITY OF CLEVELAND

9755 88 JUL25



Tremont Historic District
Cleveland, Cuyahoga County, Ohio
2590 W. 15th Street
Photographer: Donn Nottage
April 25, 1988
Negative on file at Photograph Department
Cleveland City Hall
Looking southwest
161 of


SPEED
LIMIT
15

Tremont Historic District
Cleveland, Cuyahoga County, Ohio
2591, 2597 W. 15th Street
Photographer: Donn Nottage
April 25, 1988
Negative on file at Photograph Department
Cleveland City Hall
Looking southeast
162 of

DONN R. NOTTAGE
PHOTOGRAPHER
CITY OF CLEVELAND



Tremont Historic District
Cleveland, Cuyahoga County, Ohio
2601,2609 W. 15th Street
Photographer: Donn Nottage
April 25, 1988
Negative on file at Photograph Department
Cleveland City Hall
Looking southeast
163 of

DONN R. NOTTAGE
PHOTOGRAPHER
CITY OF CLEVELAND
0755 88 JUL25


SPEED
LIMIT
15

Tremont Historic District
Cleveland, Cuyahoga County, Ohio
2623, 2629 W. 15th Street
Photographer: Donn Nottage
April 25, 1988
Negative on file at Photograph Department
Cleveland City Hall
Looking southeast
164 of



Tremont Historic District
Cleveland, Cuyahoga County, Ohio
1423(L),1419(R) Auburn Avenue
Photographer: Donn Nottage
April 25, 1988
Negative on file at Photograph Department
Cleveland City Hall
Looking southwest
165 of

DONN R. NOTTAGE
PHOTOGRAPHER
CITY OF CLEVELAND



Tremont Historic District
Cleveland, Cuyahoga County, Ohio
1417(L), 1409(R) Auburn Avenue
Photographer: Donn Nottage
April 25, 1988
Negative on file at Photograph Department
Cleveland City Hall
Looking southwest
166 of



Tremont Historic District
Cleveland, Cuyahoga County, Ohio
1424(L), 1420(R) Auburn Avenue
Photographer: Donn Nottage
April 25, 1988
Negative on file at Photograph Department
Cleveland City Hall
Looking northwest
167 of

DONN R. NOTTAGE
PHOTOGRAPHER
CITY OF CLEVELAND

9755 88 JUL25



Tremont Historic District
Cleveland, Cuyahoga County, Ohio
1414 Auburn Avenue
Photographer: Donn Nottage
April 25, 1988
Negative on file at Photograph Department
Cleveland City Hall
Looking north
168 of

DONN R. NOTTAGE
PHOTOGRAPHER
CITY OF CLEVELAND
APR 28 1988


dairy mart
CONVENIENCE STORES
dairy mart
FRESH HOT 20-OZ. MAXWELL HOUSE Coffee
WONDER BREAD

Tremont Historic District
Cleveland, Cuyahoga County, Ohio
2630 W. 14th Street
Photographer: Donn Nottage
April 25, 1988
Negative on file at Photograph Department
Cleveland City Hall
Looking northwest
169 of


U.K.
U.K.

Tremont Historic District
Cleveland, Cuyahoga County, Ohio
2610 W. 14th Street
Photographer: Donn Nottage
April 25, 1988
Negative on file at Photograph Department
Cleveland City Hall
Looking west
170 of


PILGRIM CONGREGATIONAL CHURCH
PILGRIM

Tremont Historic District
Cleveland, Cuyahoga County, Ohio
Pilgrim Congregational Church
2580 West 14th Street
Photographer: Donn Nottage
April 25, 1988
Negative on file at Photograph Department
Cleveland City Hall
Looking northwest
171 of



Tremont Historic District, Ohio
Pilgrim Congregational Church
2580 West 14th Street
Photographed by Donn Nottage
April 25, 1968
Negative on file at Photograph Department
Cleveland City Hall

Looking west
172 of

DONN R. NOTTAGE
PHOTOGRAPHER
CITY OF CLEVELAND



Tremont Historic District
Cleveland, Cuyahoga County, Ohio
Cleveland Baptist Temple
2542 West 14th Street
Photographer: Donn Nottage
April 25, 1988
Negative on file at Photograph Department
Cleveland City Hall
Looking northwest
173 of



Tremont Historic District
Cleveland, Cuyahoga County, Ohio
Lincoln Park
Photographer: Donn Nottage
April 25, 1988
Negative on file at Photograph Department
Cleveland City Hall
Looking northeast
174 of

DONN R. NOTTAGE
PHOTOGRAPHER
CITY OF CLEVELAND
9755 88 JUL 25



Tremont Historic District
Cleveland, Cuyahoga County, Ohio
2530(L), 2520(R) W. 14th Street
Photographer: Donn Nottage
April 25, 1988
Negative on file at Photograph Department
Cleveland City Hall
Looking northwest
175 of



Tremont Historic District
Cleveland, Cuyahoga County, Ohio
2516(L), 2510(R) W. 14th Street
Photographer: Donn Nottage
April 25, 1988
Negative on file at Photograph Department
Cleveland City Hall
Looking northwest
176 of

DONN R. NOTTAGE
PHOTOGRAPHER
CITY OF CLEVELAND
9755 88 JUL25



Tremont Historic District
Cleveland, Cuyahoga County, Ohio
2500(L), 2492(R) W. 14th Street
Photographer: Donn Nottage
April 25, 1988
Negative on file at Photograph Department
Cleveland City Hall
Looking west
177 of

DONN R. NOTTAGE
PHOTOGRAPHER
CITY OF
JUL 25



Tremont Historic District
Cleveland, Cuyahoga County, Ohio
2486 W. 14th Street
Photographer: Donn Nottage
April 25, 1988
Negative on file at Photograph Department
Cleveland City Hall
Looking west
178 of


Saint Augustine

Tremont Historic District
Cleveland, Cuyahoga County, Ohio
St. Augustine R C Church
Northwest corner W.14 & Howard
Photographer: Donn Nottage
April 25, 1988
Negative on file at Photograph Department
Cleveland City Hall
Looking northwest
179 of

DONN R. NOTTAGE
PHOTOGRAPHER
CITY OF CLEVELAND


DAVE'S AUTO BODY REPAIR
DAMAGED CARS REBUILT
ESTIMATES

180

180

Tremont Historic District
Cleveland, Cuyahoga County, Ohio
2448(L), 2440(R) W. 14th Street
Photographer: Donn Nottage
April 25, 1988
Negative on file at Photograph Department
Cleveland City Hall
Looking northwest
180 of



Tremont Historic District
Cleveland, Cuyahoga County, Ohio
2432(L), 2420(R) W. 14th Street
Photographer: Donn Nottage
April 25, 1988
Negative on file at Photograph Department
Cleveland City Hall
Looking northwest
181 of

9755 88 JUL 25

DONN R. NOTTAGE
PHOTOGRAPHER
CITY OF CLEVELAND



Tremont Historic District
Cleveland, Cuyahoga County, Ohio
1103, 1107 Starkweather Avenue
Photographer: Donn Nottage
April 25, 1988
Negative on file at Photograph Department
Cleveland City Hall
Looking south
182 of


DEMPSEY'S Oasis Tavern
CELEBRATING
50 YEARS
OF FOOD, DRINK, & FELLOWSHIP
Dempsey's
Oasis
Restaurant
FOOD
LIQUOR

Tremont Historic District
Cleveland, Cuyahoga County, Ohio
1109 Starkweather Avenue
Photographer: Donn Nottage
April 25, 1988
Negative on file at Photograph Department
Cleveland City Hall
Looking south
183 of

DONN R. NOTTAGE
PHOTOGRAPHER
CITY OF CLEVELAND

9755 88 JUL 25


STOP
AHEAD
LINCOLN PARK
BATHS
LINCOLN RECREATION CENTER
LINCOLN PARK
BATHS

Tremont Historic District
Cleveland, Cuyahoga County, Ohio
Lincoln Recreational Center
Photographer: Donn Nottage
April 25, 1988
Negative on file at Photograph Department
Cleveland City Hall
Looking south
184 of


LINCOLN PARK
BATHS
1205

105

Tremont Historic District
Cleveland, Cuyahoga County, Ohio
1205 Starkweather
Photographer: Donn Nottage
April 25, 1988
Negative on file at Photograph Department
Cleveland City Hall
Looking south
185 of

DONN R. NOTTAGE
PHOTOGRAPHER
CLEVELAND

9755 88 JUL25


ST. GEORGE
ORTHODOX CHURCH

Tremont Historic District
Cleveland, Cuyahoga County, Ohio
St. George Eastern Orthodox
2587 West 14th Street
Photographer: Donn Nottage
April 25, 1988
Negative on file at Photograph Department
Cleveland City Hall
Looking southeast
186 of



Tremont Historic District
Cleveland, Cuyahoga County, Ohio
2601 W. 14th Street
Photographer: Donn Nottage
April 25, 1988
Negative on file at Photograph Department
Cleveland City Hall
Looking southeast
187 of


MUSIC with LIVE D.J.
RED BARON

Tremont Historic District
Cleveland, Cuyahoga County, Ohio
2609-15 W. 14th Street
Photographer: Donn Nottage
April 25, 1988
Negative on file at Photograph Department
Cleveland City Hall
Looking southeast
188 of

DONN R. NOTTAGE
PHOTOGRAPHER
CITY OF CLEVELAND


CITY OF CLEVELAND
OFFICE OF
GUS FRANGOS
COUNCILMAN
WARD 13
2621
2621

Tremont Historic District
Cleveland, Cuyahoga County, Ohio
2619-21 W. 14th Street
Photographer: Donn Nottage
April 25, 1988
Negative on file at Photograph Department
Cleveland City Hall
Looking east
189 of

DONN R. NOTTAGE
PHOTOGRAPHER
CITY OF CLEVELAND

9755 88 JUL 25


CRAIGS
FAST
DRY CLEANING SERVICE
WE SPECIALIZE IN
APES
CITY OF CLEVELAND
OFFICE OF
GUS FRANGOS
COUNCILMAN
WARD 13

Tremont Historic District
Cleveland, Cuyahoga County, Ohio
2627-31 W. 14th Street
Photographer: Donn Nottage
April 25, 1988
Negative on file at Photograph Department
Cleveland City Hall
Looking east
190 of


W.14
AUBURN DELI
COFFEE
DONUTS
CORNED BEEF
HOT DOGS
SOUPS CHILI
CELEBRATION
PHOTOGRAPHY

Tremont Historic District
Cleveland, Cuyahoga County, Ohio
2661-9 W. 14th Street
Photographer: Donn Nottage
April 25, 1988
Negative on file at Photograph Department
Cleveland City Hall
Looking east
191 of

DONN R. NOTTAGE
PHOTOGRAPHER
CITY OF CLEVELAND


Airway Distributors Inc.

Tremont Historic District
Cleveland, Cuyahoga County, Ohio
2673 W. 14th Street
Photographer: Donn Nottage
April 25, 1988
Negative on file at Photograph Department
Cleveland City Hall
Looking southeast
192 of

DONN R. NOTTAGE
PHOTOGRAPHER
CITY OF CLEVELAND
9755 JUL25


Airway Distributors Inc.
NO APPOINTMENT NO PRESCRIPTION NECESSARY
INQUIRE WITHIN
WE ALSO DEAL IN QUANTITIES
CAFFEINE STIMULANTS Phone 216 579-4056
AIRWAY DISTRIBUTORS INC
OPEN
10 AM to 7PM
MON. thru SAT.
Phone 216 579-4056
OPEN

Tremont Historic District
Cleveland, Cuyahoga County, Ohio
2685-9 W. 14th Street
Photographer: Donn Nottage
April 25, 1988
Negative on file at Photograph Department
Cleveland City Hall
Looking east
193 of



Tremont Historic District
Cleveland, Cuyahoga County, Ohio
2693, 2701 W. 14th Street
Photographer: Donn Nottage
April 25, 1988
Negative on file at Photograph Department
Cleveland City Hall
Looking southeast
194 of


KEEP
RIGHT

Tremont Historic District
Cleveland, Cuyahoga County, Ohio
2701, 2711 W. 14th Street
Photographer: Donn Nottage
April 25, 1988
Negative on file at Photograph Department
Cleveland City Hall
Looking southeast
195 of



Tremont Historic District
Cleveland, Cuyahoga County, Ohio
Zion Church (L) and School (R)
2716 (L), 2700 (R) West 14th
Photographer: Donn Nottage
April 25, 1988
Negative on file at Photograph Department
Cleveland City Hall
Looking northwest
196 of

DONN R. NOTTAGE
PHOTOGRAPHER
CITY OF CLEVELAND

975588 JUL 25



Tremont Historic District
Cleveland, Cuyahoga County, Ohio
Zion Church
2716 W. 14th Street
Photographer: Donn Nottage
April 25, 1988
Negative on file at Photograph Department
Cleveland City Hall
Looking east
197 of

DONN R. NOTTAGE
PHOTOGRAPHER
CITY OF CLEVELAND
975588 JUL 25


PEPSI
FOOD CITY MARKET
DEC. 14

Tremont Historic District
Cleveland, Cuyahoga County, Ohio
2690 (L), 2662(R) W. 14th Street
Photographer: Donn Nottage
April 25, 1988
Negative on file at Photograph Department
Cleveland City Hall
Looking northeast
198 of

DONN R. NOTTAGE
PHOTOGRAPHER
CITY OF CLEVELAND

9755 88 JUL25


PULASKI POST 30
Coca-Cola
PULASKI
POST NO. 30

Tremont Historic District
Cleveland, Cuyahoga County, Ohio
SE Corner Starkweather & W. 11th Street
Photographer: Donn Nottage
April 25, 1988
Negative on file at Photograph Department
Cleveland City Hall
Looking east
199 of

DONN R. NOTTAGE
PHOTOGRAPHER
CITY OF CLEVELAND

75588 JUL 25



Tremont Historic District
Cleveland, Cuyahoga County, Ohio
2577, 2581, 2589 W. 11th Street
Photographer: Donn Nottage
April 25, 1988
Negative on file at Photograph Department
Cleveland City Hall
Looking southeast
200 of



Tremont Historic District
Cleveland, Cuyahoga County, Ohio
2595, 2605 W. 11th Street
Photographer: Donn Nottage
April 25, 1988
Negative on file at Photograph Department
Cleveland City Hall
Looking southeast
201 of



Tremont Historic District
Cleveland, Cuyahoga County, Ohio
2607, 2610 W. 11th Street
Photographer: Donn Nottage
April 25, 1988
Negative on file at Photograph Department
Cleveland City Hall
Looking east
202 of

DONN R. NOTTAGE
PHOTOGRAPHER
CITY OF CLEVELAND



Tremont Historic District
Cleveland, Cuyahoga County, Ohio
2623, 2627 W. 11th Street
Photographer: Donn Nottage
April 25, 1988
Negative on file at Photograph Department
Cleveland City Hall
Looking southeast
203 of

DONN R. NOTTAGE
PHOTOGRAPHER
CITY OF CLEVELAND
9 7 55 88 JUL 25


FOR RENT

Tremont Historic District
Cleveland, Cuyahoga County, Ohio
2633 W. 11th Street
Photographer: Donn Nottage
April 25, 1988
Negative on file at Photograph Department
Cleveland City Hall
Looking southeast
204 of



Tremont Historic District
Cleveland, Cuyahoga County, Ohio
1018(L), 1014(R) Auburn Avenue
Photographer: Donn Nottage
April 25, 1988
Negative on file at Photograph Department
Cleveland City Hall
Looking northeast
205



Tremont Historic District
Cleveland, Cuyahoga County, Ohio
1024(L), 1020(R) Auburn Avenue
Photographer: Donn Nottage
April 25, 1988
Negative on file at Photograph Department
Cleveland City Hall
Looking northwest
206


1224

Tremont Historic District
Cleveland, Cuyahoga County, Ohio
1026 Auburn Avenue
Photographer: Donn Nottage
April 25, 1988
Negative on file at Photograph Department
Cleveland City Hall
Looking northwest
207

DONN R. NOTTAGE
PHOTOGRAPHER
CITY OF CLEVELAND

JUL 25



Tremont Historic District
Cleveland, Cuyahoga County, Ohio
1030(L), 1026(R) Auburn Avenue
Photographer: Donn Nottage
April 25, 1988
Negative on file at Photograph Department
Cleveland City Hall
Looking northeast
208 of

DONN R. NOTTAGE
PHOTOGRAPHER
CITY OF CLEVELAND

9755 88 JUL 25



Tremont Historic District
Cleveland, Cuyahoga County, Ohio
1001, 1005 Starkweather Avenue
Photographer: Donn Nottage
April 25, 1988
Negative on file at Photograph Department
Cleveland City Hall
Looking southwest
209

DONN R. NOTTAGE
PHOTOGRAPHER
CITY OF CLEVELAND

9755 88 JUL 25


BUS
STOP
NO
PARKING
ANY
TIME

Tremont Historic District
Cleveland, Cuyahoga County, Ohio
1009, 1013 Starkweather Avenue
Photographer: Donn Nottage
April 25, 1988
Negative on file at Photograph Department
Cleveland City Hall
Looking southwest
210 of

87553 JUL 25



Tremont Historic District
Cleveland, Cuyahoga County, Ohio
1019, 1021 Starkweather Avenue
Photographer: Donn Nottage
April 25, 1988
Negative on file at Photograph Department
Cleveland City Hall
Looking south
211



Tremont Historic District
Cleveland, Cuyahoga County, Ohio
1025, 1029 Starkweather Avenue
Photographer: Donn Nottage
April 25, 1988
Negative on file at Photograph Department
Cleveland City Hall
Looking southwest
212 of



Tremont Historic District
Cleveland, Cuyahoga County, Ohio
1031 Starkweather Avenue
Photographer: Donn Nottage
April 25, 1988
Negative on file at Photograph Department
Cleveland City Hall
Looking south
213


ONE WAY
W. 10
2061
DO NOT
ENTER

Tremont Historic District
Cleveland, Cuyahoga County, Ohio
2061 W. 10 (L), 2083 Thurman
Photographer: Donn Nottage
April 25, 1988
Negative on file at Photograph Department
Cleveland City Hall
Looking east
214 of

DONN R. NOTTAGE
PHOTOGRAPHER
CITY OF CLEVELAND

975588 JUL 20



Tremont Historic District
Cleveland, Cuyahoga County, Ohio
2095 Thurman
Photographer: Donn Nottage
April 25, 1988
Negative on file at Photograph Department
Cleveland City Hall
Looking east
215 of

DONN R. NOTTAGE
PHOTOGRAPHER
CITY OF CLEVELAND



216

Tremont Historic District
Cleveland, Cuyahoga County, Ohio
2091, 2099 W. 10th Street
Photographer: Donn Nottage
April 25, 1988
Negative on file at Photograph Department
Cleveland City Hall
Looking southeast
216 of

DONN R. NOTTAGE
PHOTOGRAPHER
CITY OF CLEVELAND
9755 88 JUL 20



Tremont Historic District
Cleveland, Cuyahoga County, Ohio
2107, 2111 W. 10th Street
Photographer: Donn Nottage
April 25, 1988
Negative on file at Photograph Department
Cleveland City Hall
Looking southeast
217 of

DONN R. NOTTAGE
PHOTOGRAPHER
CITY OF CLEVELAND
975588 JUL20



Tremont Historic District
Cleveland, Cuyahoga County, Ohio
2119 W. 10th Street
Photographer: Donn Nottage
April 25, 1988
Negative on file at Photograph Department
Cleveland City Hall
Looking east
218 of


2131
Bunje

Tremont Historic District
Cleveland, Cuyahoga County, Ohio
2131, 2139 W. 10th Street
Photographer: Donn Nottage
April 25, 1988
Negative on file at Photograph Department
Cleveland City Hall
Looking east
219 of

975588 JUL 20

DONN R. NOTTAGE
PHOTOGRAPHER
CITY OF CLEVELAND



Tremont Historic District
Cleveland, Cuyahoga County, Ohio
2153 Professor Avenue
Photographer: Donn Nottage
April 25, 1988
Negative on file at Photograph Department
Cleveland City Hall
Looking east
220 of



Tremont Historic District
Cleveland, Cuyahoga County, Ohio
2165, 2173 Professor Avenue
Photographer: Donn Nottage
April 25, 1988
Negative on file at Photograph Department
Cleveland City Hall
Looking southeast
221 of


SCHOOL
WESLEYAN
HOLINESS
CHURCH

Tremont Historic District
Cleveland, Cuyahoga County, Ohio
2183, 2189 Professor Avenue
Photographer: Donn Nottage
April 25, 1988
Negative on file at Photograph Department
Cleveland City Hall
Looking southeast
222 of

97 55 88 JUL 20
DONN R. NOTTAGE
PHOTOGRAPHER
CITY OF CLEVELAND


TONY'S
SOUTHSIDE PIZZA
"PIZZA LIKE IN THE GOOD OLE' DAYS"

Tremont Historic District
Cleveland, Cuyahoga County, Ohio
2193, 2201 Professor Avenue
Photographer: Donn Nottage
April 25, 1988
Negative on file at Photograph Department
Cleveland City Hall
Looking southeast
223


BEER · WINE
MILK · BREAD · CANDY

Tremont Historic District
Cleveland, Cuyahoga County, Ohio
2209, 2223 Professor Avenue
Photographer: Donn Nottage
April 25, 1988
Negative on file at Photograph Department
Cleveland City Hall
Looking southeast
224 of



Tremont Historic District
Cleveland, Cuyahoga County, Ohio
806(1), 802(r) Literary Road
Photographer: Donn Nottage
April 25, 1988
Negative on file at Photograph Department
Cleveland City Hall
Looking north
225 of

DONN R. NOTTAGE
PHOTOGRAPHER
CITY OF CLEVELAND


1925
ONE WAY
REMONT'S
NOTARY

Tremont Historic District
Cleveland, Cuyahoga County, O

722 Literary Road
Photographer: Donn Nottage
April 25, 1988
Negative on file at Photograph Department
Cleveland City Hall
Looking north
226 of

DONN R. NOTTAGE
PHOTOGRAPHER
CITY OF CLEVELAND



Tremont Historic District
Cleveland, Cuyahoga County, Ohio
716(L), 714(R) Literary Road
Photographer: Donn Nottage
April 25, 1988
Negative on file at Photograph Department
Cleveland City Hall
Looking north
227 of

DONN R. NOTTAGE
PHOTOGRAPHER
CITY OF CLEVELAND
JUL 20



2-5

Tremont Historic District
Cleveland, Cuyahoga County, Ohio
712(L), 710(R) Literary Road
Photographer: Donn Nottage
April 25, 1988
Negative on file at Photograph Department
Cleveland City Hall
Looking northwest
228 of

DONN NOTTAGE
PHOTOGRAPHER
CITY OF CLEVELAND
975588 JUL 20



Tremont Historic District
Cleveland, Cuyahoga County, Ohio
706 Literary Road
Photographer: Donn Nottage
April 25, 1988
Negative on file at Photograph Department
Cleveland City Hall
Looking northwest
229 of



Tremont Historic District
Cleveland, Cuyahoga County, Ohio
702 Literary Road
Photographer: Donn Nottage
April 25, 1988
Negative on file at Photograph Department
Cleveland City Hall
Looking north
230 of

DONN R. NOTTAGE
PHOTOGRAPHER
CITY OF CLEVELAND
JUL 20


CARDINAL
Federal
Savings

231

Tremont Historic District
Cleveland, Cuyahoga County, Ohio
Ukranian Savings
2190 Professor Avenue
Photographer: Donn Nottage
April 25, 1988
Negative on file at Photograph Department
Cleveland City Hall
Looking north
231 of

DONN R. NOTTAGE
PHOTOGRAPHER
CITY OF CLEVELAND
$755 88 JUL 20


2215

Tremont Historic District
Cleveland, Cuyahoga County, Ohio
2215, 2223, 2231 Professor
Photographer: Donn Nottage
April 25, 1988
Negative on file at Photograph Department
Cleveland City Hall
Looking south
232 of

DONN R. NOTTAGE
PHOTOGRAPHER
CITY OF CLEVELAND
9 7 55 88 JUL 20



Tremont Historic District
Cleveland, Cuyahoga County, Ohio
908 Literary Road
Photographer: Donn Nottage
April 25, 1988
Negative on file at Photograph Department
Cleveland City Hall
Looking north
233 of


906

Tremont Historic District
Cleveland, Cuyahoga County, Ohio
906 Literary Road
Photographer: Donn Nottage
April 25, 1988
Negative on file at Photograph Department
Cleveland City Hall
Looking north
234 of

9755 88 JUL 20
DONN R. NOTTAGE
PHOTOGRAPHER
CITY OF CLEVELAND



Tremont Historic District
Cleveland, Cuyahoga County, Ohio
902 Literary Road
Photography: Donn Nottage
January 31, 1994
Negative on file at Photography Department
Cleveland City Hall
Looking northwest
235



236

Tremont Historic District
Cleveland, Cuyahoga County, Ohio
2202 Professor Avenue
Photographer: Donn Nottage
April 25, 1988
Negative on file at Photograph Department
Cleveland City Hall
Looking northeast
236 of

975588 JUL 20
PHOTOGRAPHY
CITY OF CLEVELAND



Tremont Historic District
Cleveland, Cuyahoga County, Ohio
2265 W. 10th Street
Photographer: Donn Nottage
April 25, 1988
Negative on file at Photograph Department
Cleveland City Hall
Looking east
237 of

DONN R. NOTTAGE
PHOTOGRAPHER
CITY OF CLEVELAND
9755 88 JUL 20



238

Tremont Historic District
Cleveland, Cuyahoga County, Ohio
St. John Cantius High School
Photographer: Donn Nottage
April 25, 1988
Negative on file at Photograph Department
Cleveland City Hall
Looking southeast
238 of


HYBER
FUNERAL
HOME

239

Tremont Historic District
Cleveland, Cuyahoga County, Ohio
2270 Professor Avenue
Photographer: Donn Nottage
April 25, 1988
Negative on file at Photograph Department
Cleveland City Hall
Looking west
239 of


HYBER
DOMAGALSKI
FUNERAL HOME
DO NOT BLOCK DRIVE

Tremont Historic District
Cleveland, Cuyahoga County, Ohio
2258(L), 2250(R) Professor
Photographer: Donn Nottage
April 25, 1988
Negative on file at Photograph Department
Cleveland City Hall
Looking northwest
240 of


WALUCH IMP. FOODS Co.

Tremont Historic District
Cleveland, Cuyahoga County, Ohio
2242(L),2250 Professor
Photographer: Donn Nottage
April 25, 1988
Negative on file at Photograph Department
Cleveland City Hall
Looking northwest
241 of


915

Tremont Historic District
Cleveland, Cuyahoga County, Ohio
915 Literary Road
Photographer: Donn Nottage
April 25, 1988
Negative on file at Photograph Department
Cleveland City Hall
Looking south
242 of

DONN R. NOTTAGE
PHOTOGRAPHER
CITY OF CLEVELAND
9755 88 JUL 20


Parish

Tremont Historic District
Cleveland, Cuyahoga County, Ohio
St John Cantius Rectory
906 College Avenue
Photographer: Donn Nottage
April 25, 1988
Negative on file at Photograph Department
Cleveland City Hall
Looking northwest
243 of

DONN R. NOTTAGE
PHOTOGRAPHER
CITY OF CLEVELAND

9 7 55 88 JUL 20


SCHOOL
SPEED LIMIT

Tremont Historic District
Cleveland, Cuyahoga County, Ohio
St. John Cantius Church
NW Corner College & Professor
Photographer: Donn Nottage
April 25, 1988
Negative on file at Photograph Department
Cleveland City Hall
Looking northwest
244 of


SCHOOL
SPEED LIMIT

Tremont Historic District
Cleveland, Cuyahoga County, Ohio
St. John Cantius School
2280 Professor
Photographer: Donn Nottage
April 25, 1988
Negative on file at Photograph Department
Cleveland City Hall
Looking northwest
245 of

DONN R. NOTTAGE
PHOTOGRAPHER
CITY OF CLEVELAND
97 55 88 JUL 20


SOUTH SIDE MARKET
HOME MADE KOLBASI • KISHKA
220 College Ave Tel 771-4691
PEPSI

Tremont Historic District
Cleveland, Cuyahoga County, Ohio
820 College Avenue
Photographer: Donn Nottage
April 25, 1988
Negative on file at Photograph Department
Cleveland City Hall
Looking north
246 of

DONN R. NOTTAGE
PHOTOGRAPHER
CITY OF CLEVELAND

9 7 55 88 JUL 20



Tremont Historic District
Cleveland, Cuyahoga County, Ohio
812(1), 808(r) College Avenue
Photographer: Donn Nottage
April 25, 1988
Negative on file at Photograph Department
Cleveland City Hall
Looking north
247 of


SPEED LIMIT 15

248

Tremont Historic District
Cleveland, Cuyahoga County, Ohio
Thurman Court between College and Literary
Photographer: Donn Nottage
April 25, 1988
Negative on file at Photograph Department
Cleveland City Hall
Looking north
248 of


FOR SALE
RUSSELL
267-3300

Tremont Historic District
Cleveland, Cuyahoga County, Ohio
716 College Avenue
Photographer: Donn Nottage
April 25, 1988
Negative on file at Photograph Department
Cleveland City Hall
Looking north
249 of

DONN R. NOTTAGE
PHOTOGRAPHER
CITY OF CLEVELAND



Tremont Historic Dis
Cleveland, Cuyahoga

Ss. Peter and Paul Rutherian
Greek Catholic Church
Photographer: Donn Nottage
April 25, 1988
Negative on file at Photograph Department
Cleveland City Hall
Looking north
250 of

9 75588 JUL20

DONN R. NOTTAGE
PHOTOGRAPHER
CITY OF CLEVELAND



Tremont Historic District
Cleveland, Cuyahoga County, Ohio
2280 W.7th Street
Photographer: Donn Nottage
April 25, 1988
Negative on file at Photograph Department
Cleveland City Hall
Looking northwest
251 of



istrict
Cleveland, Cuyahoga County, Ohio
2266(L), 2260(R) W. 7th Street
Photographer: Donn Nottage
April 25, 1988
Negative on file at Photograph Department
Cleveland City Hall
Looking northwest
252 of

DONN R. NOTTAGE
PHOTOGRAPHER
CITY OF CLEVELAND


2250

Tremont Historic District
Cleveland, Cuyahoga County, Ohio
2250 W. 7th Street
Photographer: Donn Nottage
April 25, 1988
Negative on file at Photograph Department
Cleveland City Hall
Looking west
253 of

DONN R. NOTTAGE
PHOTOGRAPHER
CITY OF CLEVELAND
9 7 55 88 JUL 20



Tremont Historic District
Cleveland, Cuyahoga County, Ohio
701,705 Literary Road
Photographer: Donn Nottage
April 25, 1988
Negative on file at Photograph Department
Cleveland City Hall
Looking southwest
254 of

DONN R. NOTTAGE
PHOTOGRAPHER
CITY OF CLEVELAND

97 55 88 JUL 20



Tremont Historic District
Cleveland, Cuyahoga County, Ohio
711,715 Literary Road
Photographer: Donn Nottage
April 25, 1988
Negative on file at Photograph Department
Cleveland City Hall
Looking southwest
255 of



Tremont Historic District
Cleveland, Cuyahoga County, Ohio
717, 721 Literary Road
Photographer: Donn Nottage
April 25, 1988
Negative on file at Photograph Department
Cleveland City Hall
Looking southwest
256 of


DO NOT
ENTER
Smith's AUTOMOBILE TITLE
& LICENSE PLATE SERVICE
FISHING & HUNTING LICENSES
PIZZA
JOHNNY'S

Tremont Historic District
Cleveland, Cuyahoga County, Ohio
801 Literary Road
Photographer: Donn Nottage
April 25, 1988
Negative on file at Photograph Department
Cleveland City Hall
Looking southwest
257 of

DONN R. NOTTAGE
PHOTOGRAPHER
CITY OF CLEVELAND
975688 JUL 20


ICE CREAM - CANDY
SOFT DRINKS
CIGARETTES

Tremont Historic District
Cleveland, Cuyahoga County, Ohio
805, 807 Literary Road
Photographer: Donn Nottage
April 25, 1988
Negative on file at Photograph Department
Cleveland City Hall
Looking south
258 of


Cigarettes
PACK
CARTON
FOR SALE
589-9696

259

Tremont Historic District
Cleveland, Cuyahoga County, Ohio
811 Literary Road
Photographer: Donn Nottage
April 25, 1988
Negative on file at Photograph Department
Cleveland City Hall
Looking south
259 of

975508 JUL20
DONN R. NOTTAGE
PHOTOGRAPHER
CITY OF CLEVELAND



260

Tremont Historic District
Cleveland, Cuyahoga County, Ohio
713, 717, 719 College Avenue
Photographer: Donn Nottage
April 25, 1988
Negative on file at Photograph Department
Cleveland City Hall
Looking south
260 of

DONN R. NOTTAGE
PHOTOGRAPHER
CITY OF CLEVELAND

7 55 88 JUL 20



Tremont Historic District
Cleveland, Cuyahoga County, Ohio
723 College Avenue
Photographer: Donn Nottage
April 25, 1988
Negative on file at Photograph Department
Cleveland City Hall
Looking south
261 of



Tremont Historic District
Cleveland, Cuyahoga County, Ohio
801, 803 College Avenue
Photographer: Donn Nottage
April 25, 1988
Negative on file at Photograph Department
Cleveland City Hall
Looking south
262 of

DONN R. NOTTAGE
PHOTOGRAPHER
CITY OF CLEVELAND
975588 JUL20



Tremont Historic District
Cleveland, Cuyahoga County, Ohio
807, 811 College Avenue
Photographer: Donn Nottage
April 25, 1988
Negative on file at Photograph Department
Cleveland City Hall
Looking south
263 of

JUL20
DONN R. NOTTAGE
PHOTOGRAPHER
CITY OF CLEVELAND



Tremont Historic District
Cleveland, Cuyahoga County, Ohio
819 Professor Avenue
Photographer: Donn Nottage
April 25, 1988
Negative on file at Photograph Department
Cleveland City Hall
Looking southeast
264 of


Bar & Grill

Tremont Historic District
Cleveland, Cuyahoga County, Ohio
2365, 2373 Professor Avenue
Photographer: Donn Nottage
April 25, 1988
Negative on file at Photograph Department
Cleveland City Hall
Looking southeast
265 of

9755 88 JUL 20
DONN R. NOTTAGE
PHOTOGRAPHER
CITY OF CLEVELAND


2379

Tremont Historic District
Cleveland, Cuyahoga County, Ohio
2379, 2383 Professor Avenue
Photographer: Donn Nottage
April 25, 1988
Negative on file at Photograph Department
Cleveland City Hall
Looking southeast
266 of

DONN R. NOTTAGE
PHOTOGRAPHER
CITY OF CLEVELAND

975588 JUL20


2393

Tremont Historic District
Cleveland, Cuyahoga County, Ohio
2395 Professor Avenue
Photographer: Donn Nottage
April 25, 1988
Negative on file at Photograph Department
Cleveland City Hall
Looking southeast
267 of


LIBBY'S
GENESEE

Tremont Historic District
Cleveland, Cuyahoga County, Ohio
2407 Professor Avenue
Photographer: Donn Nottage
April 25, 1988
Negative on file at Photograph Department
Cleveland City Hall
Looking southeast
268 of



Tremont Historic District
Cleveland, Cuyahoga County, Ohio
NE Corner Jefferson and Professor
Photographer: Donn Nottage
April 25, 1988
Negative on file at Photograph Department
Cleveland City Hall
Looking north
269 of

DONN R. NOTTAGE
PHOTOGRAPHER
CITY OF CLEVELAND
975588 JUL 20



Tremont Historic District
Cleveland, Cuyahoga County, Ohio
814(L), 812(R) Jefferson Avenue
Photographer: Donn Nottage
April 25, 1988
Negative on file at Photograph Department
Cleveland City Hall
Looking north
270 of

DONN R. NOTTAGE
PHOTOGRAPHER
CITY OF CLEVELAND

975588 JUL 20



Tremont Historic District
Cleveland, Cuyahoga County, Ohio
720 Jefferson Avenue
Photographer: Donn Nottage
April 25, 1988
Negative on file at Photograph Department
Cleveland City Hall
Looking north
271 of



Tremont Historic District
Cleveland, Cuyahoga County, Ohio
Jefferson-Gospel Press
712 Jefferson Avenue
Photographer: Donn Nottage
April 25, 1988
Negative on file at Photograph Department
Cleveland City Hall
Looking northeast
272

DONN R. NOTTAGE
PHOTOGRAPHER
CITY OF CLEVELAND

9755 88 JUL 20



Tremont Historic District
Cleveland, Cuyahoga County, Ohio
Jefferson-Gospel Press
NW Corner of Jefferson and W.7th
Photographer: Donn Nottage
April 25, 1988
Negative on file at Photograph Department
Cleveland City Hall
Looking northwest
273



Tremont Historic District
Cleveland, Cuyahoga County, Ohio
Jefferson-Gospel Press
Jefferson Ave & W.7th
Photographer: Donn Nottage
April 25, 1988
Negative on file at Photograph Department
Cleveland City Hall
Looking northwest
274

DONN R. NOTTAGE
PHOTOGRAPHER
CITY OF CLEVELAND


SCHOOL
SPEED LIMIT

Tremont Historic District
Cleveland, Cuyahoga County, Ohio
Tremont School
Photographer: Donn Nottage
April 25, 1988
Negative on file at Photograph Department
Cleveland City Hall
Looking west
275



Tremont Historic District
Cleveland, Cuyahoga County, Ohio
921, 925 Jefferson Avenue
Photographer: Donn Nottage
April 25, 1988
Negative on file at Photograph Department
Cleveland City Hall
Looking south
276



Tremont Historic District
Cleveland, Cuyahoga County, Ohio
927, 929 Jefferson Avenue
Photographer: Donn Nottage
April 25, 1988
Negative on file at Photograph Department
Cleveland City Hall
Looking south
277

DONN R. NOTTAGE
PHOTOGRAPHER
CITY OF CLEVELAND



Tremont Historic District
Cleveland, Cuyahoga County, Ohio
935, 939 Jefferson Avenue
Photographer: Donn Nottage
April 25, 1988
Negative on file at Photograph Department
Cleveland City Hall
Looking south
278

DONN R. NOTTAGE
PHOTOGRAPHER
CITY OF CLEVELAND

9755 88 JUL 20



Tremont Historic District
Cleveland, Cuyahoga County, Ohio
941, 945 Jefferson Avenue
Photographer: Donn Nottage
April 25, 1988
Negative on file at Photograph Department
Cleveland City Hall
Looking south
279



Tremont Historic District
Cleveland, Cuyahoga County, Ohio
947, 951, 957 Jefferson Avenue
Photographer: Donn Nottage
April 25, 1988
Negative on file at Photograph Department
Cleveland City Hall
Looking south
280


957

Tremont Historic District
Cleveland, Cuyahoga County, Ohio
957 Jefferson Avenue
Photographer: Donn Nottage
April 25, 1988
Negative on file at Photograph Department
Cleveland City Hall
Looking southeast
281

9755 88 JUL 20

DONN R. NOTTAGE
PHOTOGRAPHER
CITY OF CLEVELAND


GENERAL REPAIR!
TUNE·UP!
POLANSKY'S
AUTO SERVICE
BRAKES
·NEW TIRES USED·
EXHAUST
OFFICE

282

Tremont Historic District
Cleveland, Cuyahoga County,

NE Corner of Starkweather and Jefferson
Photographer: Donn Nottage
April 25, 1988
Negative on file at Photograph Department
Cleveland City Hall
Looking north
282

DONN R. NOTTAGE
PHOTOGRAPHER
CITY OF CLEVELAND

9 7 55 88 JUL 20



Tremont Historic District
Cleveland, Cuyahoga County, Ohio
South side of Starkweather, between W. 10 & W.7th
Photographer: Donn Nottage
April 25, 1988
Negative on file at Photograph Department
Cleveland City Hall
Looking east
283



Tremont Historic District
Cleveland, Cuyahoga County, Ohio
North side of Starkweather Avenue, between W.10 & Tremont
Photographer: Donn Nottage
April 25, 1988
Negative on file at Photograph Department
Cleveland City Hall
Looking east
284

DONN R. NOTTAGE
PHOTOGRAPHER
CITY OF CLEVELAND

97558 JUL 20


HONDA
F-885

Tremont Historic District
Cleveland, Cuyahoga County, Ohio
917 Starkweather Ave
Photographer: Donn Nottage
January 31, 1994
Negative on file at Photography Department
Cleveland City Hall
Looking south
285

1 31 94 - 12
CITY OF CLEVELAND
PHOTOGRAPHER
DONN R. NOTTAGE



Tremont Historic District
Cleveland, Cuyahoga County, Ohio
West side of Tremont Avenue, btwn Jefferson and Starkweather
Photographer: Donn Nottage
April 25, 1988
Negative on file at Photograph Department
Cleveland City Hall
Looking north
286



Tremont Historic District
Cleveland, Cuyahoga County, Ohio
2439 Tremont Avenue
Photographer: Donn Nottage
April 25, 1988
Negative on file at Photograph Department
Cleveland City Hall
Looking north
287



238

Tremont Historic District
Cleveland, Cuyahoga County, Ohio
East side of Tremont Avenue, btwn Jefferson & Starkweather
Photographer: Donn Nottage
April 25, 1988
Negative on file at Photograph Department
Cleveland City Hall
Looking southeast
288

DONN R. NOTTAGE
PHOTOGRAPHER
CITY OF CLEVELAND

97 5 55 8 JUL 20


CLEVELAND
PUBLIC LIBRARY

Tremont Historic District
Cleveland, Cuyahoga County, Ohio
Tremont Branch Library
850 Jefferson Avenue
Photographer: Donn Nottage
April 25, 1988
Negative on file at Photograph Department
Cleveland City Hall
Looking northwest
289


SCHOOL
CLEVELAND
PUBLIC LIBRARY
JEFFERSON BRANCH

Tremont Historic District
Cleveland, Cuyahoga County, Ohio
North side of Jefferson Avenue,
Between Professor and Tremont
Photographer: Donn Nottage
April 25, 1988
Negative on file at Photograph Department
Cleveland City Hall
Looking northwest
290

DONN R. NOTTAGE
PHOTOGRAPHER
CITY OF CLEVELAND
97 55 88 JUL 20



Tremont Historic District
Cleveland, Cuyahoga County, Ohio
South side of Jefferson Avenue, btwn Tremont & Professor
Photographer: Donn Nottage
April 25, 1988
Negative on file at Photograph Department
Cleveland City Hall
Looking west
291



292

District
Cleveland, Cuyahoga County, Ohio
East side of Professor Ave, btwn Jefferson & Starkweather
Photographer: Donn Nottage
April 25, 1988
Negative on file at Photograph Department
Cleveland City Hall
Looking southeast
292

DONN R. NOTTAGE
PHOTOGRAPHER
CITY OF CLEVELAND
9755 88 JUL 20


DO NOT
BLOCK
DRIVEWAY
P.L.A.V.
ROOSEVELT POST N°58

Tremont Historic District
Cleveland, Cuyahoga County, Ohio
West side of Professor, btwn Jefferson & Starkweather
Photographer: Donn Nottage
April 25, 1988
Negative on file at Photograph Department
Cleveland City Hall
Looking south
293



Tremont Historic District
Cleveland, Cuyahoga County, Ohio
2449, 2451 Professor
Photographer: Donn Nottage
April 25, 1988
Negative on file at Photograph Department
Cleveland City Hall
Looking southeast
294

DONN R. NOTTAGE
PHOTOGRAPHER
CITY OF CLEVELAND

0755 88 JUL 20


2454

Tremont Historic District
Cleveland, Cuyahoga County, Ohio
2454 Professor Avenue
Photographer: Donn Nottage
April 25, 1988
Negative on file at Photograph Department
Cleveland City Hall
Looking west
295

DONN R. NOTTAGE
PHOTOGRAPHER
CITY OF CLEVELAND



Tremont Historic District
Cleveland, Cuyahoga County, Ohio
East side of Thurman Avenue, btwn Jefferson & Starkweather
Photographer: Donn Nottage
April 25, 1988
Negative on file at Photograph Department
Cleveland City Hall
Looking south
296

DONN R. NOTTAGE
PHOTOGRAPHER
CITY OF CLEVELAND



Tremont Historic District
Cleveland, Cuyahoga County, Ohio
West side of Thurman Avenue, btwn Jefferson & Starkweather
Photographer: Donn Nottage
April 25, 1988
Negative on file at Photograph Department
Cleveland City Hall
Looking southeast
297

DONN R. NOTTAGE
PHOTOGRAPHER
CITY OF CLEVELAND

975588 JUL20


PROFESSOR
THROUGH VEHICLES OVER 4 TONS GWTT WEIGHT PROHIBITED
MARKET
BEER-WINE TO TAKE OUT
Select MARKET
PEPSI
.. BEER & WINE ..
Winston
Sold Here

Tremont Historic District
Cleveland, Cuyahoga County, Ohio
SE Corner Professor & Jefferson
Photographer: Donn Nottage
April 25, 1988
Negative on file at Photograph Department
Cleveland City Hall
Looking southeast
298

9755 88 JUL 20
DONN R. NOTTAGE
PHOTOGRAPHER
CITY OF CLEVELAND



Tremont Historic District
Cleveland, Cuyahoga County, Ohio
839 Jefferson Avenue
Photographer: Donn Nottage
April 25, 1988
Negative on file at Photograph Department
Cleveland City Hall
Looking south
299

DONN R. NOTTAGE
PHOTOGRAPHER
CITY OF CLEVELAND
9755 88 JUL 20



Tremont Historic District
Cleveland, Cuyahoga County, Ohio
Iglios de Dios Pentecostal Church
SE Corner College & Tremont
Photographer: Donn Nottage
April 25, 1988
Negative on file at Photograph Department
Cleveland City Hall
Looking southeast
300

DONN NOTTAGE
PHOTOGRAPHER
CITY OF CLEVELAND
9755 88 JUL 20



Tremont Historic District
Cleveland, Cuyahoga County, Ohio
South side of Starkweather, btwn W.7 & Professor
Photographer: Donn Nottage
April 25, 1988
Negative on file at Photograph Department
Cleveland City Hall
Looking north
301



302

Tremont Historic District
Cleveland, Cuyahoga County, Ohio
St. Theodosius Church
Photographer: Donn Nottage
April 25, 1988
Negative on file at Photograph Department
Cleveland City Hall
Looking southwest
302

DONN R. NOTTAGE
PHOTOGRAPHER
CITY OF CLE



Tremont Historic District
Cleveland, Cuyahoga County, Ohio
South side of Brayton Avenue
Photographer: Donn Nottage
April 25, 1988
Negative on file at Photograph Department
Cleveland City Hall
Looking southwest
303



Tremont Historic District
Cleveland, Cuyahoga County, Ohio
North side of Brayton Avenue
Photographer: Donn Nottage
April 25, 1988
Negative on file at Photograph Department
Cleveland City Hall
Looking northwest
304

DONN R. NOTTAGE
PHOTOGRAPHER
CITY OF CLEVELAND

97 55 88 JUL 20



305

Tremont Historic District
Cleveland, Cuyahoga County, Ohio
Industrial Valley
Photographer: Donn Nottage
April 25, 1988
Negative on file at Photograph Department
Cleveland City Hall
Looking south
305

DONN R.
PHOTOGRAPHER
CITY OF CLEVELAND

9755 88 JUL'20



Tremont Historic District
Cleveland, Cuyahoga County, Ohio
791, 795 Brayton
Photographer: Donn Nottage
April 25, 1988
Negative on file at Photograph Department
Cleveland City Hall
Looking southwest
306



Tremont Historic District
Cleveland, Cuyahoga County, Ohio
South side of Fruit Avenue, between Brayton and W.10
Photographer: Donn Nottage
April 25, 1988
Negative on file at Photograph Department
. Cleveland City Hall
Looking east
307

DONN R. NOTTAGE
PHOTOGRAPHER
CITY OF CLEVELAND
JUL 20



Tremont Historic District
Cleveland, Cuyahoga County, Ohio
North side of Fruit Avenue,
between Brayton and W. 10th
Photograph Donn Nottage
April 25, 1988
Negative on file at Photograph Department
Cleveland City Hall
Looking west
308

Tremont Historic District
Cleveland, Cuyahoga County, Ohio
North side of Fruit Avenue,
between Brayton and W. 10th
Photograph Donn Nottage
April 25, 1988
Negative on file at Photograph Department
Cleveland City Hall
Looking west
308

DONN D. NOTTAGE
PHOTOGRAPHER
CITY OF CLEVELAND

07 55 88 JUL 20



Tremont Historic District
Cleveland, Cuyahoga County, Ohio
South side of Auburn Avenue, btwn W.10 & W.11
Photographer: Donn Nottage
April 25, 1988
Negative on file at Photograph Department
Cleveland City Hall
Looking west
309



Tremont Historic District
Cleveland, Cuyahoga County, Ohio
North side of Auburn Avenue, btwn W.10 & W.11
Photographer: Donn Nottage
April 25, 1988
Negative on file at Photograph Department
Cleveland City Hall
Looking west
310

DONN R. NOTTAGE
PHOTOGRAPHER
CITY OF CLEVELAND



Tremont Historic District
Cleveland, Cuyahoga County, Ohio
1023 Auburn Avenue
Photographer: Donn Nottage
April 25, 1988
Negative on file at Photograph Department
Cleveland City Hall
Looking southwest
311


UKRAINIAN
19-LABOR TEMPLE-27
ONE WAY
CIC1901/RICHARDS

Tremont Historic District
Cleveland, Cuyahoga County, Ohio
Ukrainian Labor Temple
SW Corner Auburn & West 11th
Photographer: Donn Nottage
April 9, 1990
Negative on file at Photography
Department
Cleveland City Hall
Looking west
312



Tremont Historic District
Cleveland, Cuyahoga County, Ohio
2383 (L), 2389 (R) Tremont Avenue
Photographer: Ava O'Shields
September 30, 1988
Negative on file at Cleveland Landmarks
Cleveland City Hall
Looking southwest
313


COLLEGE TREMONT
MARKET
BEER & WINE
TO GO
FOOD
BEVERAGES
ICE
ICE
Winston

Tremont Historic District
Cleveland, Cuyahoga County, Ohio
East side of Tremont,
between College and Jefferson
Photographer: Ava O'Shields
September 30, 1988
Negative on file at Cleveland Landmarks
Cleveland City Hall
Looking southwest
314


TREMONT

Tremont Historic District
Cleveland, Cuyahoga County, Ohio
NE Corner of Tremont and Jefferson
Photographer: Ava O'Shields
September 30, 1988
Negative on file at Cleveland Landmarks
Cleveland City Hall
Looking northeast
315


Studio Gallery

Tremont Historic District
Cleveland, Cuyahoga County, Ohio
East side of Professor,
between Literary and College
Photographer: Ava O'Shields
September 30, 1988
Negative on file at Cleveland Landmarks
Cleveland City Hall
Looking southeast
316


1915
1923
THIRD FEDERAL SAVINGS
LINCOLN HEIGHTS BRANCH
PEPSI
Professor Market
ICE
Back to School

Tremont Historic District
Cleveland, Cuyahoga County, Ohio
SE corner Literary and Professor
Photographer: Ava O'Shields
September 30, 1988
Negative on file at Cleveland Landmarks
Cleveland City Hall
Looking northeast
317



Tremont Historic District
Cleveland, Cuyahoga County, Ohio
841 College Avenue
Photographer: Ava O'Shields
September 30, 1988
Negative on file at Cleveland Landmarks
Cleveland City Hall
Looking southwest
318


SHIT HAPPENS

Tremont Historic District
Cleveland, Cuyahoga County, Ohio
843 (L), 901 (R) College Avenue
Photographer: Ava O'Shields
September 30, 1988
Negative on file at Cleveland Landmarks
Cleveland City Hall
Looking southwest
319


901

Tremont Historic District
Cleveland, Cuyahoga County, Ohio
901 (L), 905 (R) College Avenue
Photographer: Ava O'Shields
September 30, 1988
Negative on file at Cleveland Landmarks
Cleveland City Hall
Looking southwest
320



Tremont Historic District
Cleveland, Cuyahoga County, Ohio
905 College Avenue
Photographer: Ava O'Shields
September 30, 1988
Negative on file at Cleveland Landmarks
Cleveland City Hall
Looking south
321



Tremont Historic District
Cleveland, Cuyahoga County, Ohio
909 College Avenue
Photographer: Ava O'Shields
September 30, 1988
Negative on file at Cleveland Landmarks
Cleveland City Hall
Looking southeast
322



Tremont Historic District
Cleveland, Cuyahoga County, Ohio
913 College Avenue
Photographer: Ava O'Shields
September 30, 1988
Negative on file at Cleveland Landmarks
Cleveland City Hall
Looking southeast
323



Tremont Historic District
Cleveland, Cuyahoga County, Ohio

Tremont Historic District
Cleveland, Cuyahoga County, Ohio
2584 (L), 2578 (R) W. 11th Street
Photographer: Ava O'Shields
September 30, 1988
Negative on file at Cleveland Landmarks
Cleveland City Hall
Looking southwest
324



Tremont Historic District
Cleveland, Cuyahoga County, Ohio
2598 (L), 2590 (R) W.11th Street
Photographer: Ava O'Shields
September 30, 1988
Negative on file at Cleveland Landmarks
Cleveland City Hall
Looking west
325



Tremont Historic District
Cleveland, Cuyahoga County, Ohio
2598 (R), 2604, 2616(L) W.11th Street
Photographer: Ava O'Shields
September 30, 1988
Negative on file at Cleveland Landmarks
Cleveland City Hall
Looking southwest
326



Tremont Historic District
Cleveland, Cuyahoga County, Ohio
NW corner W.11th and Auburn
Photographer: Ava O'Shields
September 30, 1988
Negative on file at Cleveland Landmarks
Cleveland City Hall
Looking northwest
327



Tremont Historic District
Cleveland, Cuyahoga County, Ohio
808 Starkweather Avenue
Photographer: Ava O'Shields
September 30, 1988
Negative on file at Cleveland Landmarks
Cleveland City Hall
Looking northeast
328



Tremont Historic District
Cleveland, Cuyahoga County, Ohio
806 (L), 800 (R) Starkweather Avenue
Photographer: Ava O'Shields
September 30, 1988
Negative on file at Cleveland Landmarks
Cleveland City Hall
Looking northwest
329



Tremont Historic District
Cleveland, Cuyahoga County, Ohio
798 Starkweather Avenue
Photographer: Ava O'Shields
September 30,1988
Negative on file at Cleveland Landmarks
Cleveland City Hall
Looking northwest
330



Tremont Historic District
Cleveland, Cuyahoga County, Ohio
794 (L), 790 (R) Starkweather
Photographer: Ava O'Shields
September 30, 1988
Negative on file at Cleveland Landmarks
Cleveland City Hall
Looking northeast
331


TYMOC CAFE
BEER LIQUOR FOOD
Coca-Cola
Coca-Cola
STOP

Tremont Historic District
Cleveland, Cuyahoga County, Ohio
South side of Starkweather, between W.8th and Professor
777 Starkweather (foreground)
Photographer: Ava O'Shields
September 30, 1988
Negative on file at Cleveland Landmarks
Cleveland City Hall
Looking southeast

332


DO NOT BLOCK
DRIVEWAY
VIOLATORS
WILL BE TOWED

Tremont Historic District
Cleveland, Cuyahoga County, Ohio
791 (L), 799, 797 (R) Starkweather
Photographer: Ava O'Shields
September 30, 1988
Negative on file at Cleveland Landmarks
Cleveland City Hall
Looking southeast

333



Tremont Historic District
Cleveland, Cuyahoga County, Ohio
803 (L), 799, 797 (R) Starkweather
Photographer: Ava O'Shields
September 30, 1988
Negative on file at Cleveland Landmarks
Cleveland City Hall
Looking southeast
334


W. 8
POP
Rich

Tremont Historic District
Cleveland, Cuyahoga County, Ohio
SE Corner W.8th and Starkweather
Photographer: Ava O'Shields
September 30, 1988
Negative on file at Cleveland Landmarks
Cleveland City Hall
Looking southeast
335



Tremont Historic District
Cleveland, Cuyahoga County, Ohio
2589 (L), 2593, 2597 (R) W.10th Street
Photographer: Ava O'Shields
September 30, 1988
Negative on file at Cleveland Landmarks
Cleveland City Hall
Looking northeast
336



Tremont Historic District
Cleveland, Cuyahoga County, Ohio
2585 (L), 2589 (R) W. 10th Street
Photographer: Ava O'Shields
September 30, 1988
Negative on file at Cleveland Landmarks
Cleveland City Hall
Looking northeast
337


FRUIT

Tremont Historic District
Cleveland, Cuyahoga County, Ohio
NE corner W.10th and Fruit
Photographer: Ava O'Shields
September 30,1988
Negative on file at Cleveland Landmarks
Cleveland City Hall
Looking northeast

338



Tremont Historic District
Cleveland, Cuyahoga County, Ohio
East side of West 10th Street,
between Fruit and Starkweather
Photographer: Ava O'Shields
September 30, 1988
Negative on file at Cleveland Landmarks
Cleveland City Hall
Looking northeast
339


2562

Tremont Historic District
Cleveland, Cuyahoga County, Ohio
2562 (L), 2554 (R) West 10th Street
Photographer: Ava O'Shields
September 30, 1988
Negative on file at Cleveland Landmarks
Cleveland City Hall
Looking northeast
340


ONE WAY

Tremont Historic District
Cleveland, Cuyahoga County, Ohio
2576 (L), 2568 (R) West 10th Street
Photographer: Ava O'Shields
September 30, 1988
Negative on file at Cleveland Landmarks
Cleveland City Hall
Looking northeast
341


ONE WAY

Tremont Historic District
Cleveland, Cuyahoga County, Ohio
2586 (L), 2582 (R) West 10th Street
Photographer: Ava O'Shields
September 30, 1988
Negative on file at Cleveland Landmarks
Cleveland City Hall
Looking east
342



Tremont Historic District
Cleveland, Cuyahoga County, Ohio
2594 (L), 2590 (R) West 10th Street
Photographer: Ava O'Shields
September 30, 1988
Negative on file at Cleveland Landmarks
Cleveland City Hall
Looking southeast
343



Tremont Historic District
Cleveland, Cuyahoga County, Ohio
2598 West 10th Street
Photographer: Ava O'Shields
September 30, 1988
Negative on file at Cleveland Landmarks
Cleveland City Hall
Looking southeast
344


ANNUNCIATION
GREEK ORTHODOX CHURCH

Tremont Historic District

Cleveland, Cuyahoga County, Ohio
Annunciation Greek Orthodox Church
Photographer: Donn Nottage
March 20, 1989
Negative on file at Photo Lab
Cleveland City Hall
Looking northeast
345


VALENTINE
BEAUTY
SALON

Tremont Historic District
Cleveland, Cuyahoga County, Ohio
NW corner Jefferson & Professor
2418 Professor (L)
Photographer: Donn Nottage
March 20, 1989
Negative on file at Photo Lab
Cleveland City Hall
Looking northwest
346

DONN R. NOTTAGE
PHOTOGRAPHER
CITY OF CLEVELAND
0173 89MAR20


PEPSI
VALLEY VIEW
A.A. CLUB INC

Tremont Historic District
Cleveland, Cuyahoga County, Ohio
West side of Professor,
between Jefferson & College
2406 Professor (foreground)
Photographer: Donn Nottage
March 20, 1989
Negative on file at Photo Lab
Cleveland City Hall
Looking northwest
347

DONN R. NOTTAGE
PHOTOGRAPHER
CITY OF CLEVELAND
0173 CC MAR 20


PEPSI
VALLEY VIEW
A A CLUB INC

DONN R. NOTTAGE
PHOTOGRAPHER
CITY OF CLEVELAND

Tremont Historic District
Cleveland, Cuyahoga County, Ohio
West side of Professor,
between Jefferson & College
Photographer: Donn Nottage
March 20, 1989
Negative on file at Photo Lab
Cleveland City Hall
Looking northwest
348

0173 89MAR 20



Tremont Historic District
Cleveland, Cuyahoga County, Ohio
2386, 2384, 2376 Professor Ave (L-R)
Photographer: Donn Nottage
March 20, 1989
Negative on file at Photo Lab
Cleveland City Hall
Looking southwest
349

DONN R. NOTTAGE
PHOTOGRAPHER
CITY OF CLEVELAND
0173 MAR 20



Tremont Historic District
Cleveland, Cuyahoga County, Ohio
SW corner Professor and College
Photographer: Donn Nottage
January 31, 1994
Negative on file at Photography Department
Cleveland City Hall
Looking southwest
350



Tremont Historic District
Cleveland, Cuyahoga County, Ohio
South side Auburn Ave,
between W.11th and W. 14th
Photographer: Donn Nottage
March 20, 1989
Negative on file at Photo Lab,
Cleveland City Hall
Looking southeast
351

DONN R. NOTTAGE
PHOTOGRAPHER
CITY OF CLEVELAND
0173 89 MAR 20


DO NOT
BLOCK

Tremont Historic District
Cleveland, Cuyahoga County, Ohio
Auburn Avenue, between W.11th and W.14th
Photographer: Donn Nottage
March 20, 1989
Negative on file at Photo Lab
Cleveland City Hall.
Looking east
352

DONN R. NOTTAGE
PHOTOGRAPHER
CITY OF CLEVELAND

0173 88MAR 20


DO NOT
BLOCK
DRIVEWAY

DONN R. NOTTAGE
PHOTOGRAPHER
CITY OF CLEVELAND
89 73 65 MAR 20

Tremont Historic District
Cleveland, Cuyahoga County, Ohio
Auburn Avenue, between W.11th and W.14th
Photographer: Donn Nottage
March 20, 1989
Negative on file at Photo Lab
Cleveland City Hall
Looking northeast
353


1207

Tremont Historic District
Cleveland, Cuyahoga County, Ohio
1205 ~~1025~~ Auburn Avenue
Photographer: Donn Nottage
March 20, 1989
Negative on file at Photo Lab
Cleveland City Hall
Looking southeast
354

DONN R. NOTTAGE
PHOTOGRAPHER
CITY OF CLEVELAND
MAR 20



355
X

Tremont Historic District
Cleveland, Cuyahoga County, Ohio
1211(L), 1215 (R) Auburn Ave
Photographer: Donn Nottage
March 20, 1989
Negative on file at Photo Lab
Cleveland City Hall
Looking south
355

DONN R. NOTTAGE
PHOTOGRAPHER
CITY OF CLEVELAND

0173 COMAR 20


Helen's
BAR
LIQUOR
BEER-WINE

Tremont Historic District
Cleveland, Cuyahoga County, Ohio
1301 (L), 1307 (C), 1311 Auburn Ave
Photographer: Donn Nottage
March 20, 1989
Negative on file at Photo Lab
Cleveland City Hall
Looking southwest
356



Tremont Historic District
Cleveland, Cuyahoga County, Ohio
1302 Auburn Avenue
Photographer: Donn Nottage
March 20, 1989
Negative on file at Photo Lab
Cleveland City Hall
Looking northwest
357

DONN R. NOTTAGE
PHOTOGRAPHER
CITY OF CLEVELAND
MAR 20



Tremont Historic District
Cleveland, Cuyahoga County, Ohio
West side of Tremont, between Starkweather & Jefferson
Photographer: Donn Nottage
January 31, 1994
Negative on file at Cleveland Public Library
Cleveland City Hall
Looking northwest
358

DONN R. NOTTAGE
PHOTOGRAPHER
CITY OF CLEVELAND
1 31 94 - 12496


SPEED
LIMIT
25

Tremont Historic District
Cleveland, Cuyahoga County, Ohio
SW Corner Professor and College
Photographer: Donn Nottage
January 31, 1994
Negative on file at Photography
Department
Cleveland City Hall
Looking southwest
359


HOTZ'S
2505
CAFE

Tremont Historic District
Cleveland, Cuyahoga County, Ohio
East side of Professor, between Starkweather
and Jefferson
Photographer : Donn Nottage
January 31, 1994
Negative on file at Photography Department
Cleveland City Hall
Looking northeast
360

94-124-8
131
DONN R. NOTTAGE
PHOTOGRAPHER
CITY OF CLEVELAND



Tremont Historic District
Cleveland, Cuyahoga County, Ohio
east side Thurman Court,
between College & Literary
Photographer: Donn Nottage
March 20, 1989
Negative on file at Photo Lab
Cleveland City Hall
Looking northeast
361


SPEED LIMIT 15
FOR SALE
842-THV

Tremont Historic District
Cleveland, Cuyahoga County, Ohio
west side Thurman Court,
between College & Literary
Photographer: Donn Nottage
March 20, 1989
Negative on file at Photo Lab
Cleveland City Hall
Looking northwest
362

DONN R. NOTTAGE
PHOTOGRAPHER
CITY OF CLEVELAND

0173 89MAR 20



Tremont Historic District
Cleveland, Cuyahoga County, Ohio
west side Thurman Court,
between College & Literary
Photographer: Donn Nottage
March 20, 1989
Negative on file at Photo Lab
Cleveland City Hall
Looking northwest
363

DONN R. NOTTAGE
PHOTOGRAPHER
CITY OF CLEVELAND
0173 89 MAR 20


2186

Tremont Historic District
Cleveland, Cuyahoga County, Ohio
Thurman Court, between Literary & W.10
Photographer: Donn Nottage
March 20, 1989
Negative on file at Photo Lab
Cleveland City Hall
584
Looking northeast

DONN R. NOTTAGE
PHOTOGRAPHER
CITY OF CLEVELAND
0173 89 MAR 20



Tremont Historic District
Cleveland, Cuyahoga County, Ohio
Thurman Court,between Literary & W.10
Photographer: Donn Nottage
March 20, 1989
Negative on file at Photo Lab
Cleveland City Hall
Looking north
365

DONN R. NOTTAGE
PHOTOGRAPHER
CITY OF CLEVELAND
0173 89MAR 20


218

Tremont Historic District
Cleveland, Cuyahoga County, Ohio
Thurman Court,between Literary & W.10
Photographer: Donn Nottage
March 20, 1989
Negative on file at Photo Lab
Cleveland City Hall
Looking north
366

DONN R. NOTTAGE
PHOTOGRAPHER
CITY OF CLEVELAND
D173 89MAR20 1



Tremont Historic District
Cleveland, Cuyahoga County, Ohio
Crawford Court,east of Thurman
Photographer: Donn Nottage
March 20, 1989
Negative on file at Photo Lab
Cleveland City Hall
Looking west
367

DONN R. NOTTAGE
PHOTOGRAPHER
CITY OF CLEVELAND
6173 89MAR 20


Tyvek
Housewrap

Tremont Historic District
Cleveland, Cuyahoga County, Ohio
1017 University Road
Photographer : Donn Nottage
January 31, 1994
Negative on file at Photography Department
Cleveland City Hall
Looking south
368

DONN R. NOTTAGE
PHOTOGRAPHER
CITY OF CLEVELAND
1 31 94 - 12496


DEAF
PERSON

Tremont Historic District
Cleveland, Cuyahoga County, Ohio
Thurman Avenue, between Starkweather and Jefferson
Photographer: Donn Nottage
January 31, 1994
Negative on file at Photography Lab
Cleveland City Hall
Looking north
369

DONN R. NOTTAGE
PHOTOGRAPHER
CITY OF CLEVELAND
1 31 94 - 12496



Tremont Historic District
Cleveland, Cuyahoga County, Ohio
Professor between Starkweather and
Jefferson (foreground: 2478 Professor)
Photographer: Donn Nottage
January 31, 1994
Negative on file at Photography
Department
Cleveland City Hall
Looking northwest
370



Tremont Historic District
Cleveland, Cuyahoga County, Ohio
Professor between Starkweather and
Jefferson
Photographer: Donn Nottage
January 31, 1994
Negative on file at Photography
Department
Cleveland City Hall
Looking northwest
371

1 31 94 12496
CITY OF CLEVELAND
PHOTOGRAPHER
DONN R. NOTTAGE



Tremont Historic District
Cleveland, Cuyahoga County, Ohio
Professor between Starkweather and Jefferson
Photographer: Donn Nottage
January 31, 1994
Negative on file at Photography Department
Cleveland City Hall
Looking northwest
372

1 31 94 - 12496
DONN R. NOTTAGE
PHOTOGRAPHER
CITY OF CLEVELAND



Tremont Historic District
Cleveland, Cuyahoga County, Ohio
Professor between Jefferson and
Starkweather (foreground: 2475 Professor)
Photographer: Donn Nottage
January 31, 1994
Negative on file at Photography
Department
Cleveland City Hall
Looking north
373

CITY OF CLEVELAND
PHOTOGRAPHIC DEPT.
DONN R. NOTTAGE
1 31 94 - 12496


DEAF
PERSON

Tremont Historic District
Cleveland, Cuyahoga County, Ohio
Thurman Court, between Starkweather and Jefferson
Photographer: Donn Nottage
January 31, 1994
Negative on file at Photography Department
Cleveland City Hall
Looking northwest
374

1 31 94 - 12496
DONN R. NOTTAGE
PHOTOGRAPHER
CITY OF CLEVELAND


ONE
WAY

Tremont Historic District
Cleveland, Cuyahoga County, Ohio
Thurman Court, between Starkweather and Jefferson
Photographer: Donn Nottage
January 31, 1994
Negative on file at Photography Department
Cleveland City Hall
Looking northwest
375



Tremont Historic District
Cleveland, Cuyahoga County, Ohio
Thurman Court and Starkweather
Photographer: Donn Nottage
January 31, 1994
Negative on file at Photography
Department
Cleveland City Hall
Looking east
376

DONN R. NOTTAGE
PHOTOGRAPHER
CITY OF CLEVELAND
1 31 94 - 12496


D FARM
NG TOBACCO
PREMIUM
HER HERO

Tremont Historic District
Cleveland, Cuyahoga County, Ohio
Starkweather Avenue and Thurman Court
Photographer: Donn Nottage
January 31, 1994
Negative on file at Photography
Department
Cleveland City Hall
Looking west
377



Tremont Historic District
Cleveland, Cuyahoga County, Ohio
2374, 2370, 2356 Thurman Court
Photographer: Donn Nottage
January 31, 1994
Negative on file at Photography
Department
Cleveland City Hall
Looking northwest
378


SPEED
LIMIT
15

Tremont Historic District
Cleveland, Cuyahoga County, Ohio
2386, 2380, 2374 Thurman Court
Photographer: Donn Nottage
January 31, 1994
Negative on file at Photography
Department
Cleveland City Hall
Looking northwest
379

UNITED STATES
DEPARTMENT OF THE INTERIOR
GEOLOGICAL SURVEY

CLEVELAND SOUTH QUADRANGLE
OHIO—CUYAHOGA CO
7.5 MINUTE SERIES (TOPOGRAPHIC)
NW/4 CLEVELAND 15' QUADRANGLE

TREMONT HISTORIC DISTRICT
CLENELAND, CUYAHOGA COUNTY, OHIO

UTM REFERENCES

(A) 17/442350/4592640
(B) 17/442580/4592540
(C) 17/442660/4592380
(D) 17/442720/4592410
(E) 17/442980/4592120
(F) 17/442940/4592100
(G) 17/443160/4591820
(H) 17/443140/4591820
(I) 17/443120/4591740
(J) 17/443020/4591740
(K) 17/443020/4591700
(L) 17/442160/4591540
(M) 17/442160/4592040
(N) 17/442270/4592340
(O) 17/442350/4592340

Mapped, edited, and published by the Geological Survey
Revised in cooperation with State of Ohio agencies
Control by USGS, USC&GS, and Cleveland Regional Geodetic Survey
Topography by photogrammetric methods from aerial photographs taken 1952, and by Cleveland Regional Geodetic Survey 1948–49.
Field checked 1953. Revised from aerial photographs taken 1962
Field checked 1963.
Selected hydrographic data compiled from USLS Charts 35 (1959) and 354 (1962). This information is not intended for navigational purposes
Polyconic projection. 1927 North American datum
10,000-foot grid based on Ohio coordinate system, north zone
1000-meter Universal Transverse Mercator grid ticks, zone 17, shown in blue
Red tint indicates areas in which only landmark buildings are shown
Entire area lies within the Connecticut Western Reserve
Dotted land lines established by private subdivision of the Connecticut Western Reserve

UTM GRID AND 1970 MAGNETIC NORTH DECLINATION AT CENTER OF SHEET

SCALE 1:24 000

CONTOUR INTERVAL 10 FEET
DATUM IS MEAN SEA LEVEL
DEPTH CURVES AND SOUNDINGS IN FEET—DATUM IS LOW WATER 570.5 FEET

THIS MAP COMPLIES WITH NATIONAL MAP ACCURACY STANDARDS
FOR SALE BY U.S. GEOLOGICAL SURVEY, WASHINGTON, D.C. 20242
A FOLDER DESCRIBING TOPOGRAPHIC MAPS AND SYMBOLS IS AVAILABLE ON REQUEST

ROAD CLASSIFICATION
Heavy-duty — Light-duty
Medium-duty — Unimproved dirt
Interstate Route — U.S. Route — State Route

OHIO
QUADRANGLE LOCATION

Revisions shown in purple compiled in cooperation with State of Ohio agencies from aerial photographs taken 1970. This information not field checked
Purple tint indicates extension of urban areas

CLEVELAND SOUTH, OHIO
NW/4 CLEVELAND 15' QUADRANGLE
N4122.5—W8137.5/7.5

1963
PHOTOREVISED 1970
AMS 4666 I NW—SERIES V852

INTERIOR—GEOLOGICAL SURVEY, WASHINGTON, D. C.— 1971

VIADUCT TO CLEVELAND / CENTRAL AVE 1859

TREMONT HISTORIC DISTRICT

Cleveland, Cuyahoga Co., OH

Shaded areas are non contributing resources
Circled Nos. indicate photo Nos. + direction of camera
Boundary shown by broken line

National Register of Historic Places

Archivist note to the record

Additional Documentation: 2013

UNITED STATES DEPARTMENT OF THE INTERIOR
NATIONAL PARK SERVICE

NATIONAL REGISTER OF HISTORIC PLACES
EVALUATION/RETURN SHEET

REQUESTED ACTION: ADDITIONAL DOCUMENTATION

PROPERTY NAME: Tremont Historic District

MULTIPLE NAME:

STATE & COUNTY: OHIO, Cuyahoga

DATE RECEIVED: 11/08/13 DATE OF PENDING LIST:
DATE OF 16TH DAY: DATE OF 45TH DAY: 12/25/13
DATE OF WEEKLY LIST:

REFERENCE NUMBER: 94000719

NOMINATOR: STATE

REASONS FOR REVIEW:

APPEAL:	N	DATA PROBLEM:	N	LANDSCAPE:	N	LESS THAN 50 YEARS:	N
OTHER:	N	PDIL:	N	PERIOD:	N	PROGRAM UNAPPROVED:	N
REQUEST:	N	SAMPLE:	N	SLR DRAFT:	N	NATIONAL:	N

COMMENT WAIVER: N

___ACCEPT ___RETURN ___REJECT _____DATE

ABSTRACT/SUMMARY COMMENTS:

Additional Documentation Approved

RECOM./CRITERIA Accept

REVIEWER Edson Beall DISCIPLINE History

TELEPHONE _____ DATE 12-24-13

DOCUMENTATION see attached comments Y/N see attached SLR Y/N

If a nomination is returned to the nominating authority, the nomination is no longer under consideration by the NPS.

NPS Form 10-900
United States Department of the Interior
National Park Service

OMB No. 1024-0018

94000719

National Register of Historic Places Registration Form

RECEIVED 2280
NOV 08 2013
NAT. REGISTER OF HISTORIC PLACES
NATIONAL PARK SERVICE

This form is for use in nominating or requesting determinations for individual properties and districts. See instructions in National Register Bulletin, *How to Complete the National Register of Historic Places Registration Form.* If any item does not apply to the property being documented, enter "N/A" for "not applicable." For functions, architectural classification, materials, and areas of significance, enter only categories and subcategories from the instructions.

1. Name of Property

Historic name: Tremont Historic District (Amendment)
Other names/site number: _____
Name of related multiple property listing:
n/a
(Enter "N/A" if property is not part of a multiple property listing

2. Location

Street & number: roughly bounded by I-490, I-71, University, W. 7th, Starkweather, Brayton, Fruit, and Auburn
City or town: Cleveland State: Ohio County: Cuyahoga
Not For Publication: ☐ Vicinity: ☐

3. State/Federal Agency Certification

As the designated authority under the National Historic Preservation Act, as amended,

I hereby certify that this ___ nomination ___ request for determination of eligibility meets the documentation standards for registering properties in the National Register of Historic Places and meets the procedural and professional requirements set forth in 36 CFR Part 60.

In my opinion, the property ___ meets ___ does not meet the National Register Criteria. I recommend that this property be considered significant at the following level(s) of significance:

___national ___statewide ___local

Applicable National Register Criteria:

___A ___B ___C ___D

_____

Signature of certifying official/Title: **Date**

_____

State or Federal agency/bureau or Tribal Government

In my opinion, the property ___ meets ___ does not meet the National Register criteria.

_____

Signature of commenting official: **Date**

_____

Title : **State or Federal agency/bureau or Tribal Government**

Name of Property | County and State

Number of Resources within Property

(Do not include previously listed resources in the count)

Contributing	Noncontributing	
1036	81	buildings
		sites
		structures
		objects
1036	81	Total

Number of contributing resources previously listed in the National Register 4

6. Function or Use

Historic Functions

(Enter categories from instructions.)

Current Functions

(Enter categories from instructions.)

Areas of Significance
(Enter categories from instructions.)
Architecture
Ethnic Heritage/European

Period of Significance
1850-1963

Significant Dates

Significant Person
(Complete only if Criterion B is marked above.)

Cultural Affiliation

Architect/Builder

United States Department of the Interior
National Park Service

National Register of Historic Places
Continuation Sheet

Tremont Historic District (Amendment)
Name of Property
Cuyahoga County, Ohio
County and State
Name of multiple listing (if applicable)

Section number Amendment Page 1

AMENDMENT OVERVIEW

The original Tremont Historic District National Register nomination (listed 7/15/94) included an area of nearly 185 acres roughly bounded by University Avenue and the cliff above the Cuyahoga River Valley on the north, by Thurman Avenue and West 7th Street on the east, by the below grade Interstate 490 on the south, and by the above grade Interstate 90 on the west. The historic district included 1,025 contributing buildings and 98 non-contributing buildings made up of single- and multi-family housing and associated garages and outbuildings, commercial buildings, churches, and schools. With a Period of Significance of 1850-1940, the original district was listed under Criterion A and C for its "ethnic heritage, social history, and prominent examples of architecturally significant Eastern European churches. The area is significant for its association with the diverse ethnic groups that immigrated to Cleveland to work in the rapidly growing industrial flats of the Cuyahoga River. The dense fabric of the area, consisting primarily of a large stock of urban vernacular worker housing, early twentieth century commercial buildings, ethnic associated halls, and several prominent religious structures, communicates the district's association with this important period of Cleveland history. The churches designed in the Neo-Byzantine style clearly communicate the ethnic association of the area. These churches, along with the area's other high style churches, serve as prominent landmarks in the community."[1]

This amendment extends the end date of the Period of Significance from 1940 to 1963 to more fully reflect the impactful mid-20th century Tremont history, which saw continued waves of new immigrants moving into the neighborhood as well as large sections of the neighborhood wiped out for highway construction. While most of Tremont was physically developed by 1940, an important period in the neighborhood history occurred between World War II and the construction of the interstate highways that so significantly cut off the neighborhood, redefining its geography and the perceived boundaries. The highway construction resulted in wholesale demolition of acres of buildings beginning in 1963. The construction altered the topography of the neighborhood and created new neighborhood boundaries to the south and west. Extending the Period of Significance to 1963 allows the full story of Tremont to be recognized and reflects the physical neighborhood that most people in the Cleveland area have known for the last fifty years.

The boundaries of the existing historic district are not being changed but the Contributing and Non-Contributing building counts are being amended to reflect inclusion of significant buildings that were constructed after 1940 and before 1963, the new end date for the Period of Significance. The end date marks the year the State of Ohio began purchasing and demolishing properties for highway construction; the highways were completed in 1965.

	Original NRN	Amended NRN
Period of Significance:	1850-1940	1850-1963
Previously Listed Contributing Buildings:	1025	--
New Contributing Buildings:	--	11 (1036 = total)
Non-Contributing Buildings:	98*	1 (81 = total)

*Seven of these buildings have been demolished.

[1] Tremont Historic District, National Register Nomination, listed 7/15/94.

SECTION 7 – DESCRIPTION OF ADDITIONAL RESOURCES

1. 2421-23 West 11th Street
Our Lady of Mercy Church and School **Contributing**
School Built: 1926; alterations 1948, c.1990
School Architect: Unknown
Church Built: 1948
Church Architect: Stickle, Kelly and Stickle

Our Lady of Mercy Catholic Church complex is located across from Lincoln Park in a neighborhood of churches, small commercial buildings, apartment building, and one- and two-family houses, the church and rectory are set back from the sidewalk with a grassy area between them. The church (Photos 0001-0003) is attached to the front, north end of the school building, creating an L-shape. Built in 1926, the two-story brick school (Photos 0004, 0005) was constructed over a full basement or hall, which served as the worship space for the congregation until the church was constructed in 1948. The church was built in front of the north end of the school and the front elevation of the school was faced in Tennessee crab-orchard sandstone to match the church. The rectangular school building has a clay tile hipped roof, aluminum replacement windows and doors (c.1990), and four classrooms on each floor with original blackboards and cloakrooms. Despite the alterations, the building retains its historic integrity and is in fair to good condition. The slate-roofed, gable-front church is constructed of Tennessee crab-orchard sandstone and features an inset semicircular entrance portal and rose window under a blind arch gable (Romanesque influence) and an octagonal bell tower with a copper cupola (Renaissance influence). While religious objects and stained glass windows were removed before the church closed in 2009, the sanctuary retains much of its historic appearance including mosaics, lighting and voluminous space. The vacant church retains a high degree of integrity and is in fair to good condition with isolated areas in poor condition.

2. 2425 West 11th Street
Our Lady of Mercy Rectory **Contributing**
Built: 1958
Architect: Unknown

The two-story, flat roof, brick rectory (Photos 0006, 0007) built over a full basement has original windows and doors and also features the use of Tennessee crab-orchard sandstone on the front elevation. The interior has central corridor on both floors with original doors, woodwork, stainless steel handrails and counter tops, and some bathrooms. The building reflects its construction era and is in good condition.

3. 2425 West 11th Street
Two-Car Garage - Our Lady of Mercy **Contributing**
Built: Unknown
Architect: Unknown

The two-car brick garage (Photo 0008) has a low shed roof and small brick and tile parapet, one modern wood overhead garage door, and two, eight-light steel sash windows. The garage is in fair condition.

4. 2425 West 11th Street
Four-Car Garage - Our Lady of Mercy **Non-Contributing**
Built: Unknown
Architect: Unknown

The four-car brick garage (Photo 0008) has a shed roof, pent overhang and four modern wood overhead garage doors. The garage is in poor condition.

5. 1050 Starkweather Avenue
Merrick House Settlement **Contributing**
Built: 1948-49; alterations c.1990
Architect: George S. Rider Co.

Originally located in a frame building on an adjacent W. 11th Street property, Merrick House Settlement (Photo 0009) was relocated into a new brick building completed in 1949 on the northeast corner of Starkweather and W. 11th Street. Constructed on land purchased by the Catholic Charities Corporation, Merrick House is an asymmetrical, flat-roof, two-story, brick building with a one-story brick ell, brick quoins, stone door and window surrounds, stone sills and window panels, a stone and brick foundation, and a wide flat entablature at the roof line. Windows, which have been replaced, appear singly and in bands. The double leaf entrance doors are metal replacements. A large brick chimney appears above the building at the rear of the property. The building retains its integrity and is in good condition.

6. 1050 Starkweather Avenue
Merrick House Settlement Garage **Contributing**
Built: c.1950
Architect: Unknown

A brick and concrete block, three-bay, flat-roof garage (Photo 0013) with a low parapet is located at the end of the east driveway, at the back of a paved area behind the adjacent building to the east of Merrick House. The brick wraps the front corners of the side elevations, which are constructed of concrete block. The garage door openings have brick lintels and the center opening is taller; all have modern doors. Noted in the original nomination as non-contributing, the garage is now contributing under the expanded Period of Significance.

7. W. 14th Avenue and Starkweather Avenue S.
Lincoln Park Pool Building **Contributing**
Built: 1953
Architect: Leon Worley, Damon, Worley, Samuels & Associates, Cleveland

Credited in the 1962 AIA Directory as the architect for the Cleveland City swimming pool program, the pool building (and pool) (Photos 14, 15) is one of ten designed by Leon Worley in 1953 under the direction of Mayor Thomas A. Burke, Planning Director James M. Lister, and Properties Director Arthur L. Munson. The architectural firm designed churches, public facilities, commercial, and multi-family structures. The painted brick building has an irregular, slightly slopping roof with a large overhang. Wood ventilator panels appear singly and in bans. Doors have been replaced. The pool building houses changing rooms and restrooms for boys and girls, and is in good condition. Noted in the original nomination as non-contributing, the garage is now contributing under the expanded Period of Significance.

8. 2346 W. 14th Street
Our Lady of the Angels/St. Joseph Center **Contributing**
Built: 1957; alterations c.1995
Architect: Unknown

The OLA/St. Joseph Center (Photo 0010) is a one-story, flat-roof, tan brick building with a two-story gymnasium near the rear of the building and an entrance that faces the side street off the parking lot. Replacement windows appear singly and in bands, which provide the only ornamentation on the building. The gymnasium pop-up also has banded windows that function as a clerestory. Built to serve the education and ministerial needs of the community, the building retains its integrity and appears to be in good condition.

9. 2307 W. 14th Street
Grace Hospital **Contributing**
Built: 1938; additions 1952, 1959
Architect: Herman R. Neff, George S. Rider Co., 1938
General Contractor: Albert M. Higley Co., 1938

Grace Hospital was built in three campaigns after being founded in a house on this same site in 1910. The middle section is the 1938 portion of the building, with the 1950s additions flanking either side. The simple three-story red brick, flat-roof building has regularly-spaced windows, which have been replaced, and stone sills, cornices, and parapet caps. A newer aluminum entrance and canopy have been added off the north corner of the building. Founded to serve the immigrant population in the neighborhood, the building is in good condition.

2071 W. 11th Street
Evangelical Baptist Church **Contributing**
Built: c.1960
Architect: Unknown

This simple one-story, rectangular building constructed over a raised foundation has a very low gable roof, decorative brick front facade, painted concrete block side and rear walls with regularly-spaced windows, and a central front entrance accessed from a raised porch centered on the entrance. The porch has aluminum supports; the porch and steps have aluminum railings, and the entire building sits behind a newer decorative aluminum fence. The building appears to be in good condition. Noted in the original nomination as non-contributing, the garage is now contributing under the expanded Period of Significance.

10. 2357 W. 10th Street
St. John Cantius High School **Contributing**
Built: 1949; alterations c.1960s
Architect: Ellsworth Potter
General Contractors: Woods and Chleva

St. John Cantius High School (Photo 0011) is part of the St. John Cantius Catholic Church complex located between W. 10th Street and Tremont Avenue on the west and Professor Avenue on the east. Built at the sidewalk over a raised basement, the two-story, flat roof, yellow brick building with stone sills, belt and string courses has two inset entrance bays on W. 10th Street. The entrance bays extend to the top of the second floor; entrance doors are sheltered by a simple, flat projecting canopy in each bay. Entrances have glass transoms and half-light doors, which appear to have been replaced when the windows were done; a single entrance appears to the north, a single and double-leaf entrance to the south. The original windows were removed and a combination of casement and glass block were installed c.1960. Above the center bay of the front elevation, a statue of Jesus sits on a stone pedestal within a round-arch stone niche that rises above the parapet and is ornamented with finals and modified stone buttresses. A one-story brick and stone addition appears on the north end of the building, set a bay back from the front elevation. While the original windows have been removed, the building retains its integrity and is in fair to good condition.

11. **2342 Professor Avenue** **Contributing**
Built: c.1955; renovation c.2010
Architect: Unknown

This small, rectangular, commercial one-story, painted brick building (0012) sits at the sidewalk and has a clipped entrance bay to accommodate its corner lot. The double-leaf entrance has a glass transom and is inset under a stone entablature. Newer display windows sit on stone sills below new awnings. The building is in good condition and retains its integrity.

The original National Register nomination listed 23 garages/outbuildings that were constructed during the expanded Period of Significance. These buildings were considered non-contributing and have not

been reevaluated as part of this amendment. Two additional buildings, Grace Hospital on W. 14th Street, and 2358 W. 11th Street, were also listed as non-contributing buildings due to age. Grace Hospital is now a contributing building in the district—its additions are within the new Period of Significance the history of the hospital both within the neighborhood and the greater Cleveland healthcare community is significant. The other noted building is still considered non-contributing.

STATEMENT OF SIGNIFICANCE

Immigration and Nationality

Cleveland, known as a multicultural city, was settled by waves of immigrants, first from Europe, then from other continents as well. The Tremont neighborhood has been particularly known through the generations for its concentration of immigrants and how these newly-arrived residents revealed their religious and cultural backgrounds in the buildings they created.

During the 1930's through the 1960's, the Tremont neighborhood consistently showed a higher percentage of foreign born residents than Cleveland as a whole. In 1930, the U.S. Census showed that almost 40% of the white population in Tremont was foreign born (Figure 1), compared to almost 28% for Cleveland. The 1940's through the 1960's continued to illustrate this pattern of higher percentages of foreign born in the composition of Tremont compared to Cleveland, although the percentages declined over time. By 1970, the percentages of foreign born dropped considerably in the neighborhood and citywide to about 15% in Tremont and to approximately 12% in Cleveland.

Figure 1 - Foreign Born, Tremont and Cleveland, 1930 – 1970

Geography	1930			
	Total Population	Total White	Foreign Born	
			Number	Percent
Census Tracts				
D-3	4,074	4,070	1,626	39.95%
D-5	4,945	4,923	1,793	36.42%
Tremont*	9,019	8,993	3,419	38.02%
Cleveland	900,429	827,090	229,487	27.75%

* Approximation due to differences in census tract and neighborhood boundaries.

Source: 1930 Population Characteristics,by Census Tract, Cleveland, Ohio, by Howard Whipple Green, page 5 and Table 1 (pages 78-79) .

Geography	1940			
	Total Population	Total White	Foreign Born	
			Number	Percent
Census Tracts				
D-3	3,352	3,347	1,087	32.48%
D-5	3,867	3,865	1,172	30.32%
Tremont*	7,219	7,212	2,259	31.32%
Cleveland	878,336	793,417	179,183	22.58%

* Approximation due to differences in census tract and neighborhood boundaries.

Source: 1940 U.S. Census, Population and Housing, Statistics for Census Tracts, Cleveland, Ohio and Adjacent Area, Table 1, page 4.

Geography	1950			
	Total Population	Total White	Foreign Born	
			Number	Percent
Census Tracts				
D-3	3,090	3,079	824	26.76%
D-5	3,291	3,290	836	25.41%
Tremont*	6,381	6,369	1,660	26.06%
Cleveland	914,808	765,264	132,799	17.35%

* Approximation due to differences in census tract and neighborhood boundaries.

Source: 1950 U.S. Census of Population, Cleveland, Ohio Census Tracts, Table 1, pages 7 and 9.

Geography	1960			
	Total Population	Total White	Foreign Born	
			Number	Percent
Census Tracts				
D-3	2,684	2,679	671	25.05%
D-5	2,806	2,806	742	26.44%
Tremont*	5,490	5,485	1,413	25.76%
Cleveland	876,050	622,942	96,584	15.50%

* Approximation due to differences in census tract and neighborhood boundaries.

Source: 1960 U.S. Census of Population and Housing, Census Tracts, Cleveland, Ohio, Table P-1, pages 14 and 18.

Geography	1970			
	Total Population	Total White	Foreign Born	
			Number	Percent
Census Tracts				
1043	2,822	2,674	249	9.31%
1045	1,728	1,715	386	22.51%
Tremont*	4,550	4,389	635	14.47%
Cleveland	750,903	458,084	56,400	12.31%

* Approximation due to differences in census tract and neighborhood boundaries.

Source: 1970 U.S. Census of Population and Housing, Census Tracts, Cleveland, Ohio, Tables P-1 and P-2, pages P-1 and P-35.

The U.S. Decennial Censuses showed that the foreign born population in Tremont, while representative of a number of nationalities, predominately represented eastern European countries (see Figures 2 and 3, page 9-11).

Much like Cleveland and other urban centers that attracted large numbers of immigrants, Tremont experienced a somewhat changing group of nationalities, depending on the decade. The 1930 Census chronicled immigrants primarily from Poland (69.7%), and Czechoslovakia (18.7%). The 1940 Census however, showed lower percentages of immigrants from Poland (58.2%) and Czechoslovakia (13.1%), with a higher percentage of persons from Austria (14.3%). In 1950, the Census showed that the percentages of immigrants from Poland (49.3%), Czechoslovakia (9.6%), and Austria (10.8%), while still significant, were continuing to decline. In contrast, the percentage of immigrants from the U.S.S.R. more than doubled from the previous decade to 17.0%.

Beginning with the 1960 Census, the Census Bureau changed its methodology. Instead of "Foreign Born," which encompassed only the foreign-born population, the Census Bureau "combined the foreign-born population with the native population of foreign or mixed parentage in a single category termed 'foreign stock.' " In 1960, the Census showed that the highest percentages of persons in Tremont listed their country of origin as Poland (36.1%), Czechoslovakia (7.4%), Germany (6.5%), and the U.S.S.R. (19.9%). Finally, in 1970, the Census showed that the percentages of 'foreign stock' remained high for persons whose country of origin was Poland (32.9%), Czechoslovakia (7.8%), Germany (15.1%), and the U.S.S.R. (17.9%).

Building Construction

Very few buildings were constructed in Tremont during the 1940s and 1950s, due in large part to the intense development of the area in the late 19th and early 20th centuries—most land was developed by the start of World War II and any new construction meant the demolition of older buildings. It is interesting to note that some of the few post-World War II buildings are now some of the most notable in the neighborhood. These are institutional buildings that occupy prominent locations on the street and have not been altered substantially like many of the residential buildings around them. While many of the residential buildings retain their original forms and some the original porches, most have been altered with the addition of aluminum and vinyl siding, and replacement windows and doors. Notable institutional buildings include the former Our Lady of Mercy complex (#s 1-4), Merrick House Settlement (#s 5, 6), Our Lady of the Angels/St. Joseph Center (#8), and St. John Cantius High School (#11). Grace Hospital (#9), built in 1938, had two additions built in 1952 and 1959. And in 1953, a neighborhood institution was added, the Lincoln Park Pool Building (#7).

Our Lady of Mercy (#1) began "as an offshoot of St. Wendelin Parish. The Slovaks living in Tremont objected to traveling through the industrial valley [to the west] to St. Wendelin and wanted to establish their own parish. Though Bishop John P. Farrelly refused them permission, the Slovaks persisted. The Polish Nationalist pastor of Sacred Heart Church on W. 14th promised them a priest if they affiliated with the Polish National Catholic Church. They then organized the parish of St. John Baptist, which opened in 1915. The Polish Nationalist link drove many back to St. Wendelin's. Mounting problems finally forced the St. John parish to approach the Roman Catholic diocese for assistance. Bishop Joseph Schrembs agreed to accept the repentant congregation in 1922. Rev. Francis Dubosh was named pastor of the church, renamed Our Lady of Mercy. By 1927, when Fr. John W. Krispinsky became pastor, the congregation had grown from 60 to 326 families. It continued to grow, and, in

1942, the parish began a door-to-door collection to build a new church. By 1945 they had realized $50,000 toward their goal; construction began in 1948. The Romanesque-style church was dedicated on 23 Oct. 1949. The church's interior incorporates much of the Slovak peasant heritage, with a large mosaic featuring Mary, Our Sorrowful Mother, the patron of Slovakia."[2]

The congregation worshipped in the school (#2) basement until the church was built by the congregation more than two decades later in 1948-49. A rectory (#3) was constructed in 1958. The architectural firm of Stickle, Kelly and Stickle designed the church. The firm included Ray Stickle, John Sherwood Kelly and Robert Stickle. The firm designed several Roman Catholic churches including St. Williams in Euclid and the remodeling of St. John's Cathedral downtown.

The substantial number of immigrants created a need for various programs and services to ease the transition to America. Merrick House Social Settlement (#6) was founded in 1919 by the National Catholic War Council, a relief organization established during World War I, and named for Mary Merrick of Washington, D.C., founder of the National Christ Child Society. Part of a network of settlement organizations in Cleveland, Merrick's programs focused on citizenship, language, cultural, hobby, and recreational activities for immigrant residents of the neighborhood. During World War II, programs were changed to fit the demands of wartime. Nursery and daycare hours were extended, civil defense and first aid programs were added, scrap drives were held, and a victory garden was tended. Following the war, Merrick dedicated a new building in 1950 and expanded its programs, which were now also serving refugees and displaced persons being sponsored by the immigrants who arrived a generation earlier. Merrick House continues to operate today from their Tremont location.[3] The OLA/St. Joseph Center (#8) functioned in much the same way at Merrick House, and today provides a wide variety of services to residents including continuing adult education programs, Catholic Charities outreach ministries, and disability services.

While Merrick House assisted neighborhood immigrants with transition to the American way of life, Grace Hospital (#9) served their healthcare needs. Founded in 1910 on W. 14th Street, "Grace Hospital was the first small hospital in Ohio to be accredited by the American College of Surgeons. A small group of homeopathic physicians founded the hospital to fill a perceived need for a medical/surgical hospital on Cleveland's near south side, an area without a voluntary hospital."[4] The hospital was modernized in in the 1950s, becoming Grace Hospital Association in 1953 and constructing new wings in 1952 and 1959.

"The principal institutional developments in Cleveland hospitals between 1910 and 1950 included the

---

[2] The Encyclopedia of Cleveland History, http://ech.case.edu/cgi/article.pl?id=OLOMC (accessed 20 May 2013)
[3] "Merrick House," in *Encyclopedia of Cleveland History,* eds. David D. Van Tassel and John J. Grabowski (Bloomington: University of Indiana Press, 1987), http://ech.case.edu/cgi/article.pl?id=H2, accessed 22 May 2013; *". . . The People Are the City": Three Cleveland Neighborhoods, 1796-1980.* (Board of Cuyahoga County Commissioners, 1980), p. 34; and "Merrick House: Catholic Charities Supports Little 'United Nations,'" *The Plain Dealer*, 7 May 1950, pictorial magazine, p. 15.
[4] The Encyclopedia of Cleveland History, http://ech.case.edu/cgi/article.pl?id=GHA1 (accessed 6 June 2013)

emergence of the group-practice hospital, the move of several hospitals to the suburbs, and the advent of health insurance programs. The Cleveland Clinic Foundation, incorporated in 1921, was the first and by far the most successful group-practice hospital in Cleveland. It combined the practice of surgery and medicine with new diagnostic procedures and ongoing medical research. Organized as a not-for-profit foundation staffed by salaried physicians, the Cleveland Clinic overcame the onus heaped on group clinics by individualistic private practitioners who perceived a threat to the prevailing free-market economy in American medicine. By 1920, as noted in the Cleveland Hospital and Health Survey, local hospitals could be categorized according to the strength of their community orientation. One group, comprising Fairview Hospital St. John Hospital, Glenville Hospital, Lutheran Hospital, Provident Hospital, Grace Hospital, St. Ann's Hospital, and St. Alexis Hospital Medical Center drew the majority of their cases from their own vicinity. A second group, which included Huron Road, Lakeside, City, Mt. Sinai, St. Luke's, and St. Vincent's, no longer served just their immediate neighborhoods but drew patients from all regions of Cleveland. Together these last 6 hospitals contained 60% (1,812 beds) of the total capacity (3,088 beds) of the 20 hospitals belonging to the Cleveland Hospital Council (now Cleveland Hospital Association) in 1920. Several hospitals in this second group led the move toward the suburbs between 1915 and 1935. They were prompted by the need to renew aging physical plants and lured by locations closer to a middle-class clientele better able to pay for hospital care. Mt. Sinai initiated this relocation in 1916, moving to the present University Circle area. It was followed by Woman's General Hospital, Lakeside, Maternity (later MacDonald), and Rainbow hospitals, which had all opened new buildings adjacent to WRU by 1931. This first wave of urban flight culminated with the relocation of St. Luke's on Shaker Boulevard (1927) and Huron Road in East Cleveland (1935)."[5]

St. John Cantius High School (#11) was built as part of a Polish congregation organized in 1898. The parish's growth was rapid. Many of Cleveland's steelworkers and other laborers were Polish immigrants who had settled on the South side of the city. Masses were originally held in a two-story barn at the corner of Professor and College Avenues until a new church was constructed in 1926 (contributing in the original NR historic district). In addition to building a new church, education was a priority of the parish. These poor immigrants knew the importance of a good education. They wanted Catholic schools for their children and were willing to sacrifice to attain the best. St. John's fifth pastor, Right Reverend Monsignor Francis D. Duda, turned his attention to a parochial high school. The area had begun to grow. The Second World War was expanding industrial production; steel mills were creeping into the residential areas. The influx of workers caused overcrowding in the community's schools. Monsignor Duda planned the remodeling of the parish auditorium into high school classrooms which opened in 1945. When his assessment of the demand proved true, he decided that a complete high school and recreation center would be a vital addition. Monsignor added English Masses to the Polish in the post-World War II period. In 1947, Monsignor Duda employed architect Ellsworth Potter of Cleveland to draw the plans which were later approved. Contractors Woods and Chleva were hired and the work began. Cornerstone laying ceremonies were held on Sunday, July 10, 1949 and the building was dedicated April 16, 1950.[6] "J. Ellsworth Potter was born in Ashtabula. At sixteen he was the youngest county engineer in Ashtabula County. He was featured in an April 1912 issue of the Ohio Architect and Builder as the junior member of the Akron architectural firm of Haglock & Potter. He was a church and school architect with offices in Cleveland, Los Angeles, and Gary, Indiana. He was listed

[5] The Encyclopedia of Cleveland History, http://ech.case.edu/cgi/article.pl?id=HHP (accessed 6 June 2013)
[6] Cleveland Church History, http://clevelandchurchhistory.blogspot.com/2009/06/roman-catholic-st-johns-st-procop.html (accessed 27 May 2013)

as a registered architect in the November 1940 Ohio Architect."[7]

Figure 2 - Foreign Born, by Country of Birth, Tremont and Cleveland, 1930 – 1950

Country of Birth	1930							
	Census Tracts				Tremont*		Cleveland	
	D-3		D-5					
	Number	Percent	Number	Percent	Number	Percent	Number	Percent
England	2	0.1%	2	0.1%	4	0.1%	9,606	4.2%
Scotland	2	0.1%	-	-	2	0.1%	5,145	2.2%
Wales	1	0.1%	-	-	1	0.0%	1,114	0.5%
Irish Free State	1	0.1%	1	0.1%	2	0.1%	6,842	3.0%
Sweden	-	-	1	0.1%	1	0.0%	1,922	0.8%
Denmark	1	0.1%	-	-	1	0.0%	448	0.2%
Germany	19	1.2%	22	1.2%	41	1.2%	22,532	9.8%
Poland	1,107	68.1%	1,276	71.2%	2,383	69.7%	32,668	14.2%
Czechoslovakia	341	21.0%	300	16.7%	641	18.7%	34,695	15.1%
Austria	12	0.7%	3	0.2%	15	0.4%	6,774	3.0%
Hungary	4	0.2%	1	0.1%	5	0.1%	19,073	8.3%
Yugoslavia	24	1.5%	24	1.3%	48	1.4%	18,326	8.0%
Russia	37	2.3%	53	3.0%	90	2.6%	15,193	6.6%
Lithuania	5	0.3%	12	0.7%	17	0.5%	4,698	2.0%
Finland	-	-	1	0.1%	1	0.0%	964	0.4%
Rumania	7	0.4%	3	0.2%	10	0.3%	6,672	2.9%
Greece	15	0.9%	39	2.2%	54	1.6%	2,261	1.0%
Italy	28	1.7%	10	0.6%	38	1.1%	23,524	10.3%
Syria	2	0.1%	27	1.5%	29	0.8%	1,180	0.5%
Canada	11	0.7%	15	0.8%	26	0.8%	8,265	3.6%
All Others	7	0.4%	3	0.2%	10	0.3%	7,585	3.3%
Total Foreign Born	**1,626**	**100.0%**	**1,793**	**100.0%**	**3,419**	**100.0%**	**229,487**	**100.0%**

* Approximation due to differences in census tract and neighborhood boundaries.

Source: 1930 Population Characteristics,by Census Tract, Cleveland, Ohio, by Howard Whipple Green, page 29 and Table 2 (page 125) .

[7] Cleveland Landmarks Commission Architect's Database, http://planning.city.cleveland.oh.us/landmark/arch/archDetail.php?afil=&archID=200&phrase=potter&anyallexact=all&button=Search (accessed 27 May 2013)

Country of Birth	1940							
	Census Tracts				Tremont*		Cleveland	
	D-3		D-5					
	Number	Percent	Number	Percent	Number	Percent	Number	Percent
England and Wales	3	0.3%	-	-	3	0.1%	7,126	4.0%
Scotland	-	-	-	-	-	-	3,438	1.9%
Irish Free State	-	-	-	-	-	-	5,112	2.9%
Sweden	-	-	-	-	-	-	1,389	0.8%
Denmark	-	-	-	-	-	-	355	0.2%
Germany	12	1.1%	31	2.6%	43	1.9%	15,427	8.6%
Poland	575	52.9%	739	63.1%	1,314	58.2%	24,771	13.8%
Czechoslovakia	144	13.2%	151	12.9%	295	13.1%	21,066	11.8%
Austria	207	19.0%	115	9.8%	322	14.3%	9,931	5.5%
Hungary	10	0.9%	6	0.5%	16	0.7%	20,944	11.7%
Yugoslavia	7	0.6%	9	0.8%	16	0.7%	14,103	7.9%
Russia	79	7.3%	64	5.5%	143	6.3%	11,967	6.7%
Lithuania	6	0.6%	11	0.9%	17	0.8%	3,890	2.2%
Finland	-	-	-	-	-	-	739	0.4%
Rumania	-	-	3	0.3%	3	0.1%	3,997	2.2%
Greece	6	0.6%	20	1.7%	26	1.2%	1,891	1.1%
Italy	19	1.7%	2	0.2%	21	0.9%	20,961	11.7%
Canada	6	0.6%	6	0.5%	12	0.5%	5,661	3.2%
Mexico	2	0.2%	2	0.2%	4	0.2%	162	0.1%
All Others	11	1.0%	13	1.1%	24	1.1%	5,787	3.2%
Total Foreign Born	**1,087**	**100.0%**	**1,172**	**100.0%**	**2,259**	**100.0%**	**179,183**	**100.0%**

* Approximation due to differences in census tract and neighborhood boundaries.

Source: 1940 U.S. Census, Population and Housing, Statistics for Census Tracts, Cleveland, Ohio and Adjacent Area, Table 3 (pages 51, 56, and 57).

Country of Birth	1950							
	Census Tracts				Tremont*		Cleveland	
	D-3		D-5					
	Number	Percent	Number	Percent	Number	Percent	Number	Percent
England and Wales	1	0.1%	5	0.6%	6	0.4%	4,827	3.6%
Scotland	1	0.1%	-	-	1	0.1%	2,525	1.9%
Ireland	2	0.2%	-	-	2	0.1%	4,229	3.2%
Sweden	-	-	-	-	-	-	905	0.7%
Denmark	-	-	-	-	-	-	204	0.2%
France	2	0.2%	1	0.1%	3	0.2%	489	0.4%
Germany	32	3.9%	22	2.6%	54	3.3%	9,629	7.3%
Poland	410	49.8%	408	48.8%	818	49.3%	18,200	13.7%
Czechoslovakia	79	9.6%	81	9.7%	160	9.6%	16,350	12.3%
Austria	77	9.3%	102	12.2%	179	10.8%	8,473	6.4%
Hungary	15	1.8%	13	1.6%	28	1.7%	15,978	12.0%
Yugoslavia	13	1.6%	3	0.4%	16	1.0%	10,446	7.9%
U.S.S.R.	124	15.0%	158	18.9%	282	17.0%	7,618	5.7%
Lithuania	15	1.8%	7	0.8%	22	1.3%	3,341	2.5%
Finland	-	-	-	-	-	-	652	0.5%
Rumania	1	0.1%	-	-	1	0.1%	2,115	1.6%
Greece	8	1.0%	12	1.4%	20	1.2%	1,770	1.3%
Italy	20	2.4%	9	1.1%	29	1.7%	15,630	11.8%
Canada	9	1.1%	6	0.7%	15	0.9%	4,294	3.2%
Mexico	3	0.4%	1	0.1%	4	0.2%	238	0.2%
All Others	12	1.5%	8	1.0%	20	1.2%	4,886	3.7%
Total Foreign Born	**824**	**100.0%**	**836**	**100.0%**	**1,660**	**100.0%**	**132,799**	**100.0%**

* Approximation due to differences in census tract and neighborhood boundaries.

Source: 1950 U.S. Census of Population, Cleveland, Ohio Census Tracts, Table 1, pages 7 and 9.

Figure 3 - Foreign Stock, by Country of Origin, Tremont and Cleveland, 1960 – 1970

Country of Birth	1960							
	Census Tracts				Tremont*		Cleveland	
	D-3		D-5					
	Number	Percent	Number	Percent	Number	Percent	Number	Percent
United Kingdom	22	1.8%	56	3.8%	78	2.9%	14,169	5.2%
Ireland	19	-	12	0.8%	31	1.2%	10,648	3.9%
Sweden	-	-	-	-	-	-	1,536	0.6%
Germany	99	8.3%	77	5.2%	176	6.5%	30,024	11.1%
Poland	360	30.0%	610	40.9%	970	36.1%	39,072	14.4%
Czechoslovakia	118	9.8%	80	5.4%	198	7.4%	34,304	12.7%
Austria	71	5.9%	128	8.6%	199	7.4%	15,017	5.5%
Hungary	94	7.8%	24	1.6%	118	4.4%	26,308	9.7%
U.S.S.R.	246	20.5%	288	19.3%	534	19.9%	10,555	3.9%
Italy	21	1.8%	33	2.2%	54	2.0%	31,223	11.5%
Canada	-	-	-	-	-	-	7,591	2.8%
Mexico	28	2.3%	-	-	28	1.0%	875	0.3%
All Others	122	10.2%	182	12.2%	304	11.3%	48,885	18.1%
Total Foreign Stock	**1,200**	**100.0%**	**1,490**	**100.0%**	**2,690**	**100.0%**	**270,751**	**100.0%**

* Approximation due to differences in census tract and neighborhood boundaries.

Source: 1960 U.S. Census of Population and Housing, Census Tracts, Cleveland, Ohio, Table P-1, pages 14 and 18.

Country of Birth	1970							
	Census Tracts				Tremont*		Cleveland	
	1043		1045					
	Number	Percent	Number	Percent	Number	Percent	Number	Percent
United Kingdom	20	3.4%	8	1.0%	28	2.0%	6,636	4.0%
Ireland	-	-	-	-	-	-	6,173	3.8%
Sweden	-	-	7	0.9%	7	0.5%	806	0.5%
Germany	70	11.9%	143	17.5%	213	15.1%	16,355	9.9%
Poland	251	42.7%	211	25.8%	462	32.9%	22,819	13.9%
Czechoslovakia	42	7.1%	68	8.3%	110	7.8%	17,146	10.4%
Austria	22	3.7%	69	8.4%	91	6.5%	10,348	6.3%
Hungary	16	2.7%	13	1.6%	29	2.1%	13,157	8.0%
U.S.S.R.	116	19.7%	135	16.5%	251	17.9%	5,555	3.4%
Italy	-	-	-	-	-	-	17,693	10.8%
Canada	-	-	-	-	-	-	4,598	2.8%
Mexico	-	-	-	-	-	-	771	0.5%
All Others	51	8.7%	164	20.0%	215	15.3%	42,466	25.8%
Total Foreign Stock	**588**	**100.0%**	**818**	**100.0%**	**1,406**	**100.0%**	**164,523**	**100.0%**

* Approximation due to differences in census tract and neighborhood boundaries.

Source: 1970 U.S. Census of Population and Housing, Census Tracts, Cleveland, Ohio, Table P-2, pages P-35 and P-39.

Highway Construction

Steady population growth in urban areas during the early and mid-20th century, along with the advent of automobiles and trucks, strained local road networks. Nationwide motor vehicle registrations consistently increased during the same period (Figure 4):

Figure 4 - Total Motor Vehicle Registrations, United States and Ohio, 1910 – 1960

Year	Motor Vehicle Registrations	
	United States	Ohio
1910	468,500	32,940
1920	9,239,161	621,390
1930	26,749,853	1,772,733
1940	32,453,233	1,941,699
1950	49,161,691	2,795,073
1960	73,857,768	4,086,772

Source: U.S. Department of Transportation, Federal Highway Administration, Highway Statistics Summary to 1995, Section II – Motor Vehicles, Tables MV-200 and MV-201.
http://www.fhwa.dot.gov/ohim/summary95/section2.html, accessed 22 May 2013.

Data available from the mid-20th century also illustrates that as motor vehicle registrations increased, vehicle miles of travel also rose. During the 25-year period, urban streets continued to account for approximately 45% - 50% of all vehicle miles of travel, even as total travel miles increased (Figure 5):

Figure 5 - Vehicle Miles of Travel, United States, Total and Urban Streets, 1940 – 1965

Year	Vehicle Miles of Travel (millions)	
	Total	Urban Streets
1940	302,188	149,993
1945	250,173	130,161
1950	458,246	218,248
1955	605,646	275,105
1960	718,762	318,299
1965	887,812	431,907

Source: U.S. Department of Transportation, Federal Highway Administration, Highway Statistics Summary to 1995, Section V – Roadway Extent, Characteristics, and Performance, Table VM-201.
http://www.fhwa.dot.gov/ohim/summary95/section2.html, accessed 22 May 2013.

In 1939, the U.S. Bureau of Public Roads offered a plan for constructing a national highway system. In 1944, Congress and President Franklin D. Roosevelt approved construction of the Interstate Highway System but failed to appropriate funds to pay for construction. The ensuing debate in Cleveland and other cities focused on the potential of highways to serve urban renewal, assist the downtown

economy, and speed up traffic.[8] Engineers, planners, and elected officials also needed to consider the significant out-migration of people from Cleveland to suburban communities that was underway. Local studies included the 1952 *Cleveland, Ohio Metropolitan Area Traffic Survey*, which was an origin-destination study, and a February, 1955 report by Knappen-Tippetts-Abbet-McCarthy outlining a proposed urban freeway system.[9]

Finally, in 1956 Congress and President Dwight D. Eisenhower approved a gasoline tax to fund the system, particularly the National System of Interstate and Defense Highways.[10] With a funding source available to pay 90% of total costs, routes were more definitively located. In December, 1957 the consulting engineering firm Howard, Needles, Tammen & Bergendoff, retained by the Cuyahoga County Engineer's Office, published the *Corridor Report for Interstate and Alternate Routes in the Cuyahoga County Freeway System*. The report noted that "those routes that are now or may later be placed on the Interstate Highway System were selected, their locations further refined and corridors adopted with primary consideration being given to traffic service afforded. . . ."[11]

Overall, the 1957 *Corridor Report* considered downtown Cleveland as the central location in Cuyahoga County and proposed five radial routes extending to the west (present day Interstate 90), southwest (present day Interstate 71), south (present day Interstate 77), southeast (not built), and northeast (present day Interstate 90). In addition, two bypass routes were proposed: an outer bypass in the eastern and southern portion of the County (present day Interstates 271 and 480), and an inner bypass route (only a small section built: present day Interstate 490).

The intersection of the southwest radial highway (present day Interstate 71) and the inner bypass (west end of present day Interstate 490) was placed in the Tremont neighborhood, physically splitting the neighborhood into four unequal parts. The *Corridor Report* noted that the "big interchange. . .is so situated as to minimize or eliminate the taking of any of the many churches and schools in that area." The disadvantage of that alignment however, was requiring the taking of "a number of residences to the west." [12] (Figure 7)

---

[8] Mark H. Rose, "Highways," in *Encyclopedia of Cleveland History,* eds. David D. Van Tassel and John J. Grabowski (Bloomington: University of Indiana Press, 1987), http://ech.case.edu/cgi/article.pl?id=H2, accessed 22 May 2013.
[9] *Corridor Report for Interstate and Alternate Routes in the Cuyahoga County Freeway System,* by Howard, Needles, Tammen & Bergendoff, retained by the Cuyahoga County Engineer's Office (December, 1957), p. 6 http://images.ulib.csuohio.edu/cdm4/document.php?CISOROOT=/urbanohio&CISOPTR=2610&REC=1, accessed 21 May 2013.
[10] Rose, *Encyclopedia of Cleveland History*, "Highways."
[11] *Corridor Report for Interstate and Alternate Routes*, opening correspondence, n. p.
[12] *Corridor Report for Interstate and Alternate Routes*, p. 64.

Figure 6 – Aerial photograph showing Tremont before highway construction, 1952.



Source: CBRE *Phase I ESA Report for Our Lady of Mercy*, 2012.

Figure 7 - Proposed Freeway Locations and Alternate Route, Tremont, 1957.



FIGURE 35 - CLARK FREEWAY

Source: *Corridor Report for Interstate and Alternate Routes in the Cuyahoga County Freeway System,* by Howard, Needles, Tammen & Bergendoff, retained by the Cuyahoga County Engineer's Office (December, 1957), Figure 35 http://images.ulib.csuohio.edu/cdm4/document.php?CISOROOT=/urbanohio&CISOPTR=2610&REC=1, accessed 21 May 2013.

The highway location delineated in the 1957 *Corridor Report* remained in place during the design phase. Cuyahoga County Fiscal Office records show that the State of Ohio purchased properties primarily during the second half of 1963 and the first half of 1964. Highway construction occurred in 1965.[13]

An estimated 100 – 120 acres of land in Tremont was converted into highway right-of-way. The design, including elevated construction for Interstate 71 and a depressed construction configuration for Interstate 490, cut 300- to 400-foot wide swaths through the neighborhood, totaling 55 to 65 acres. The diamond-shaped interchange occupied a 2,600-foot by 1,800-foot area, or an additional 45 to 50 acres.

[13] *East Tremont.* (Cleveland Landmarks Commission, September 1977), p. 11.

Figure 8 – Aerial showing I-71 and I-490 highway construction that changed Tremont, 2005.



Source: CBRE *Phase I ESA Report for Our Lady of Mercy*, 2012.

Tremont was greatly changed by the displacement of residents, businesses, and neighborhood institutions, as well as the repercussions of the physical alterations to the neighborhood. Many Tremont residents responded by participating in a nationwide trend in the 1950's and 1960's of moving from crowded central cities to new suburbs, following West 25th Street/Pearl Road southward[14] to new suburbs adjacent to Cleveland, such as Parma, Ohio.

Between 1960 and 1980, the overall neighborhood population plummeted from about 25,000 to 10,000, "as freeway construction and physical deterioration resulted in the demolition of hundreds of houses. The freeway construction also acted to further isolate the neighborhood, which already was separated from much of the rest of the City by the valleys of the Cuyahoga River and Walworth Run."[15]

CONCLUSION

Historically, the Tremont neighborhood of Cleveland has been an area associated with the diverse ethnic groups that immigrated to Cleveland to work in the rapidly growing industrial flats of the Cuyahoga River. The dense fabric of the neighborhood, consisting primarily of a large stock of urban vernacular worker housing, twentieth century commercial buildings, ethnic-associated halls, schools, settlement houses, and prominent religious structures, communicates the district's association with this important period of Cleveland history. While the influx of immigrants was significant before 1940, arriving immigrants continued to impact the neighborhood into the 1970s—church-affiliated schools and the services of settlement houses were still in high demand. Extending the Tremont Historic District's Period of Significance to 1963 more fully captures the mid-twentieth century immigrant story and memorializes the noteworthy and isolating physical changes the neighborhood endured, brought about by the building of the interstate highway system in the 1960s. Nearly 120 acres was lost to highway construction, which redefined the neighborhood and created the man-made boundaries we associate with Tremont today.

[14] *". . . The People Are the City": Three Cleveland Neighborhoods, 1796-1980.* (Board of Cuyahoga County Commissioners, 1980), p. 35.
[15] *City of Cleveland Neighborhood Fact Sheet: Tremont.* (Cleveland City Planning Commission, 1990).

BIBLIOGRAPHY

Board of Cuyahoga County Commissioners. *". . . The People Are the City": Three Cleveland Neighborhoods, 1796-1980.* Cleveland: Cuyahoga County, 1980.

Cleveland City Planning Commission. *City of Cleveland Neighborhood Fact Sheet: Tremont.* Cleveland: City of Cleveland, 1990.

Cleveland Landmarks Commission. *East Tremont.* Cleveland: Cleveland Landmarks Commission, September 1977.

Cuyahoga County Engineer's Office. *Corridor Report for Interstate and Alternate Routes in the Cuyahoga County Freeway System.* Cleveland: Howard, Needles, Tammen & Bergendoff, December, 1957, http://images.ulib.csuohio.edu/cdm4/document.php?CISOROOT=/urbanohio&CISOPTR=2610&REC=1 accessed 21 May 2013.

Green, Howard Whipple. *Population Characteristics by Census Tract, Cleveland, Ohio, 1930,* Tables 1 and 2. Cleveland: The Plain Dealer Publishing Company, 1931.

"Merrick House." In *Encyclopedia of Cleveland History.* Edited by David D. Van Tassel and John J. Grabowski. Bloomington: University of Indiana Press, 1987, http://ech.case.edu/cgi/article.pl?id=H2, accessed 22 May 2013.

"Merrick House: Catholic Charities Supports Little 'United Nations.' " *The Plain Dealer*, 7 May 1950, pictorial magazine.

Rose, Mark H. "Highways." In *Encyclopedia of Cleveland History.* Edited by David D. Van Tassel and John J. Grabowski. Bloomington: University of Indiana Press, 1987, http://ech.case.edu/cgi/article.pl?id=H2, accessed 22 May 2013.

U.S. Department of Commerce, Bureau of the Census. *U.S. Census, Population and Housing, Statistics for Census Tracts, Cleveland, Ohio and Adjacent Area*, 1940, Tables 1 and 3. Washington, D.C.: U.S. Government Printing Office.

U.S. Department of Commerce, Bureau of the Census. *U.S. Census of Population, Cleveland, Ohio Census Tracts*, 1950, Table 1. Washington, D.C.: U.S. Government Printing Office.

U.S. Department of Commerce, Bureau of the Census. *U.S. Census of Population and Housing, Census Tracts, Cleveland, Ohio*, 1960, Table P-1. Washington, D.C.: U.S. Government Printing Office.

U.S. Department of Commerce, Bureau of the Census. *U.S. Census of Population and Housing, Census Tracts, Cleveland, Ohio*, 1970, Tables P-1 and P-2. Washington, D.C.: U.S. Government Printing Office.

U.S. Department of Transportation, Federal Highway Administration. *Highway Statistics Summary to 1995,* Section II – Motor Vehicles, Tables MV-200 and MV-201 and Section V – Roadway Extent, Characteristics, and Performance, Table VM-201, http://www.fhwa.dot.gov/ohim/summary95/section2.html, accessed 22 May 2013.

PHOTOGRAPHS

Name of Property: Tremont Historic District
City or Vicinity: Cleveland
County: Cuyahoga
State: Ohio
Date Photographed: September 2012, April 2013
Photograph Number, Description and Camera Direction: Listed Below
OH_CuyahogaCounty_TremontHistoricDistrict_Amendment_Photo#

Photograph 1 of 17
Description: Our Lady of Mercy Church
Camera Direction: East

Photograph 2 of 17
Description: Our Lady of Mercy Church
Camera Direction: East

Photograph 3 of 17
Description: Our Lady of Mercy Church
Camera Direction: Northeast

Photograph 4 of 17
Description: Our Lady of Mercy School
Camera Direction: Northeast

Photograph 5 of 17
Description: Our Lady of Mercy School
Camera Direction: Northwest

Photograph 6 of 17
Description: Our Lady of Mercy Rectory
Camera Direction: Southeast

Photograph 7 of 17
Description: Our Lady of Mercy Rectory
Camera Direction: Northeast

Photograph 8 of 17
Description: Our Lady of Mercy Garages
Camera Direction: Northeast

Photograph 9 of 17
Description: Merrick House Settlement
Camera Direction: Northeast

Photograph 10 of 17
Description: Our Lady of the Angels/St. Joseph Center
Camera Direction: North

Photograph 11 of 17
Description: St. John Cantius High School
Camera Direction: Northeast

Photograph 12 of 17
Description: 2342 Professor
Camera Direction: Southwest

Photograph 13 of 17
Description: Merrick House Settlement
Camera Direction: Northwest

Photograph 14 of 17
Description: City Pool Building
Camera Direction: Northeast

Photograph 15 of 17
Description: City Pool Building
Camera Direction: Northwest

Photograph 16 of 17
Description: Evangelical Baptist Church
Camera Direction: Southeast

Amendment Prepared By

name/title Heather Rudge, HP Studio Leader (Sec. 8 Research by Richard Sicha & Marcia Moll)
organization Weber Murphy Fox date June 20, 2013
street & number 1801 East Ninth Street, Suite 1500 telephone 216-452-1201
city or town Cleveland state OH zip code 44114
e-mail hrudge@wmf-inc.com

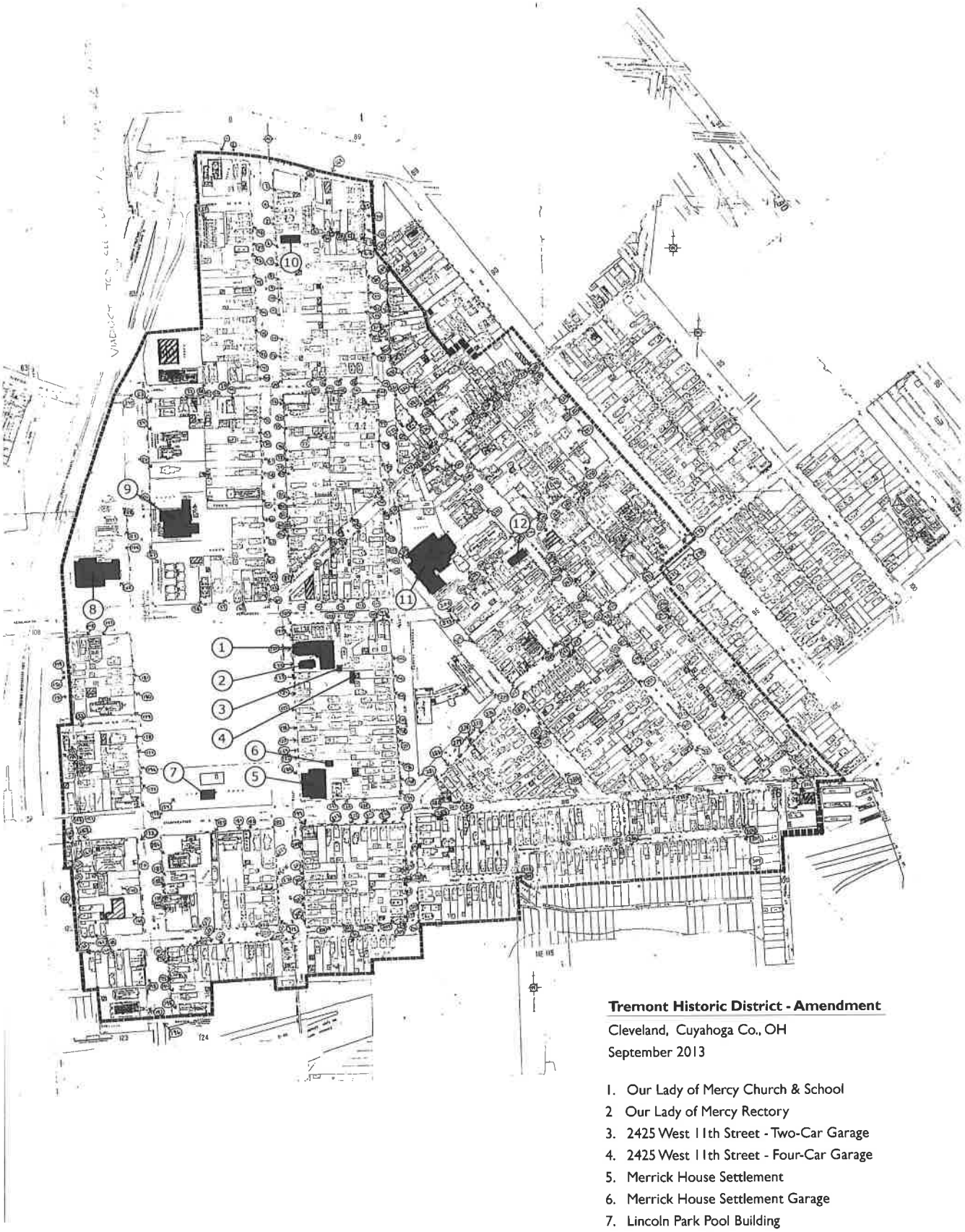

Tremont Historic District - Amendment

Cleveland, Cuyahoga Co., OH

September 2013

1. Our Lady of Mercy Church & School
2. Our Lady of Mercy Rectory
3. 2425 West 11th Street - Two-Car Garage
4. 2425 West 11th Street - Four-Car Garage
5. Merrick House Settlement
6. Merrick House Settlement Garage
7. Lincoln Park Pool Building
8. OLA/St. Joseph Center
9. Grace Hospital
10. Evangelical Baptist Church
11. St. John Cantius High School
12. 2342 Professor Avenue

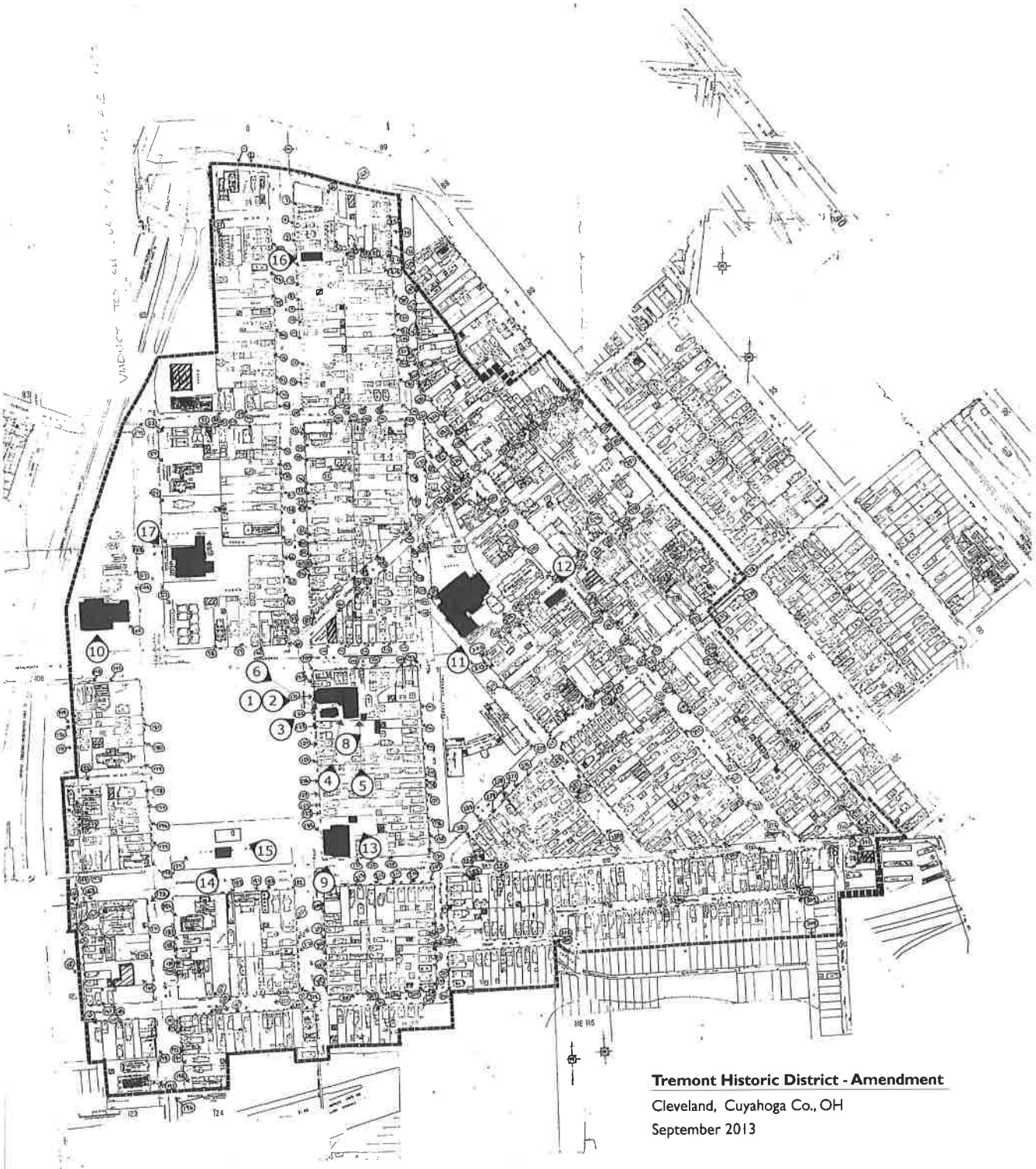

Tremont Historic District - Amendment

Cleveland, Cuyahoga Co., OH

September 2013

Photo Key

■ Photographed Buildings



Tremont Historic District - Amendment

Cleveland, Cuyahoga Co., OH

September 2013

1. Our Lady of Mercy Church & School
2. Our Lady of Mercy Rectory
3. 2425 West 11th Street - Two-Car Garage
4. 2425 West 11th Street - Four-Car Garage
5. Merrick House Settlement
6. Merrick House Settlement Garage
7. Lincoln Park Pool Building
8. OLA/St. Joseph Center
9. Grace Hospital
10. Evangelical Baptist Church
11. St. John Cantius High School
12. 2342 Professor Avenue



Tremont Historic District - Amendment

Cleveland, Cuyahoga Co., OH

June 2013

1. Our Lady of Mercy Church & School
2. Our Lady of Mercy Rectory
3. 2425 West 11th Street - Two-Car Garage
4. 2425 West 11th Street - Four-Car Garage
5. Merrick House Settlement
6. Merrick House Settlement Garage
7. Lincoln Park Pool Building
8. OLA/St. Joseph Center
9. Grace Hospital
10. Evangelical Baptist Church
11. St. John Cantius High School
12. 2342 Professor Avenue

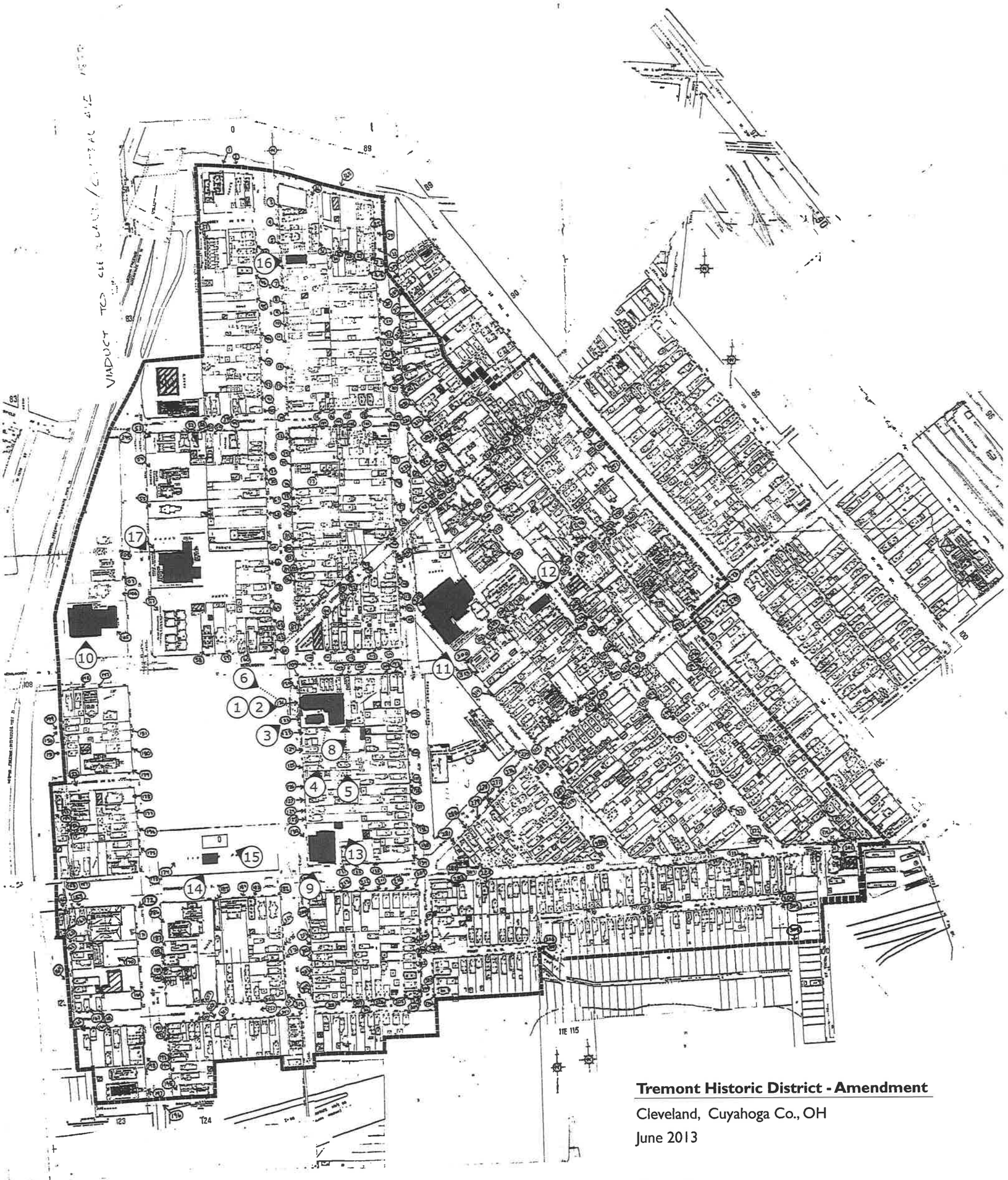

Tremont Historic District - Amendment

Cleveland, Cuyahoga Co., OH

June 2013

Photo Key

■ Photographed Buildings














Lincoln
Park
Campus




MERRILL HOUSE
1940






PROFESSOR
END
SCHOOL
ZONE
LOSED
RAFFIC




BOYS
GIRLS


GIRLS
Lincoln
CITY OF CLEVELAND
Pool


2071
ANGELICAL BAPTIST
CHURCH


Monday - Friday
9:00 AM - 5:00 PM
Closed Saturday
& Sunday

Ohio Historic Preservation Office

Ohio Historical Center
1982 Velma Avenue
Columbus, Ohio 43211-2497
614/297-2470
Fax 297-2411

RECEIVED 413
JUN 15 1994
INTERAGENCY RESOURCES DIVISION
NATIONAL PARK SERVICE

OHIO HISTORICAL SOCIETY
SINCE 1885

June 10, 1994

Carol Shull, Chief of Registration
National Register of Historic Places
National Park Service
P. O. Box 37127
Washington, DC 20013-7127

Dear Ms. Shull:

Enclosed please find one (1) new National Register nomination. All appropriate notification procedures have been followed for this new submission.

NEW SUBMISSION	COUNTY
Tremont Historic District	Cuyahoga

If you have questions or comments about this document, contact this office.

Sincerely,

W. Ray Luce

W. Ray Luce
State Historic Preservation Officer

enclosure

OHIO HISTORY

RECEIVED 2280
NOV 08 2013
NAT. REGISTER OF HISTORIC PLACES
NATIONAL PARK SERVICE

November 1, 2013

Ms. Carol D. Shull, Keeper of the
National Register
National Park Service
National Register of Historic Places
1201 Eye Street, NW (2280)
Washington DC 20005

Dear Ms. Shull:

Enclosed please find one (1) new National Register nominations for Ohio and new information for one (1) listed property. All appropriate notification procedures have been followed for the new nomination submission.

NEW NOMINATION	COUNTY
Wright Library	Montgomery

ADDITIONAL INFORMATION	COUNTY
Tremont Historic District (Amendment)	Cuyahoga

The additional information expands the period of significance for the historic district.

If you have questions or comments about these documents, please contact the National Register staff in the Ohio Historic Preservation Office at (614) 298-2000.

Sincerely,

for Barbara Powell

Lox A. Logan, Jr.
Executive Director and CEO
State Historic Preservation Officer

Enclosures

OHIO HISTORICAL SOCIETY
Ohio Historic Preservation Office
800 East 17th Avenue, Columbus, Ohio 43211 ph: 614.298.2000 fx: 614.298.2037
www.ohiohistory.org

NATIONAL REGISTER OF HISTORIC PLACES
NPS TRANSMITTAL CHECK LIST

OHIO HISTORIC PRESERVATION OFFICE
800 E. 17th Avenue
Columbus, OH 43211
(614)-298-2000

The following materials are submitted on NOV. 4, 2013
For nomination of the Tremont Historic Dist. (Amendment) to the National Register of Historic Places: Cuyahoga Co, OH

_____	Original National Register of Historic Places nomination form
_____	Multiple Property Nomination Cover Document
_____	Multiple Property Nomination form
✓	Photographs (1-17)
✓	CD with electronic images
_____	Original USGS map(s)
✓	Sketch map(s)/Photograph view map(s)/Floor plan(s)
_____	Piece(s) of correspondence
✓	Other NR nom. form/continuation sheets with add'l information to amend existing nomination

COMMENTS:

_____	Please provide a substantive review of this nomination
_____	This property has been certified under 36 CFR 67
_____	The enclosed owner objection(s) do _____ do not_____ Constitute a majority of property owners
_____	Other: _____