

R# 0000 141

NATIONAL REGISTER OF HISTORIC PLACES
INVENTORY - NOMINATION FORM

(Type all entries - complete applicable sections)

STATE:	ALABAMA	
COUNTY:	BARBOUR	
FOR NPS USE ONLY		
ENTRY NUMBER	DATE	
715.01.0006	5/27/71	

1. NAME

COMMON: Bray-Barron Home *House*

AND/OR HISTORIC:

2. LOCATION

STREET AND NUMBER: North Eufaula Avenue

CITY OR TOWN: Eufaula

STATE: Alabama CODE: 01 COUNTY: Barbour CODE: 005

3. CLASSIFICATION

CATEGORY (Check One)	OWNERSHIP	PUBLIC ACQUISITION	STATUS	ACCESSIBLE TO THE PUBLIC
<input type="checkbox"/> District <input checked="" type="checkbox"/> Building <input type="checkbox"/> Site <input checked="" type="checkbox"/> Structure <input type="checkbox"/> Object	<input type="checkbox"/> Public <input checked="" type="checkbox"/> Private <input type="checkbox"/> Both	<input type="checkbox"/> In Process <input type="checkbox"/> Being Considered	<input checked="" type="checkbox"/> Occupied <input type="checkbox"/> Unoccupied <input type="checkbox"/> Preservation work in progress	Yes: <input checked="" type="checkbox"/> Restricted <input type="checkbox"/> Unrestricted <input type="checkbox"/> No

PRESENT USE (Check One or More as Appropriate)

<input type="checkbox"/> Agricultural	<input type="checkbox"/> Government	<input type="checkbox"/> Park	<input type="checkbox"/> Transportation	<input type="checkbox"/> Comments
<input type="checkbox"/> Commercial	<input type="checkbox"/> Industrial	<input checked="" type="checkbox"/> Private Residence	<input type="checkbox"/> Other (Specify)	
<input type="checkbox"/> Educational	<input type="checkbox"/> Military	<input type="checkbox"/> Religious		
<input type="checkbox"/> Entertainment	<input type="checkbox"/> Museum	<input type="checkbox"/> Scientific		

4. OWNER OF PROPERTY

OWNER'S NAME: Ruby Hutton Barron

STREET AND NUMBER: North Eufaula Avenue

CITY OR TOWN: Eufaula STATE: Alabama CODE: 01

5. LOCATION OF LEGAL DESCRIPTION

COURTHOUSE, REGISTRY OF DEEDS, ETC.: Barbour County Courthouse

STREET AND NUMBER: Broad Street

CITY OR TOWN: Eufaula STATE: Alabama CODE: 01

6. REPRESENTATION IN EXISTING SURVEYS

TITLE OF SURVEY: NATIONAL REGISTER

DATE OF SURVEY: DEC 28 1970

DEPOSITORY FOR SURVEY RECORDS: NATIONAL REGISTER

STREET AND NUMBER: NATIONAL REGISTER

CITY OR TOWN: STATE: CODE:

SEE INSTRUCTIONS

STATE: COUNTY: ENTRY NUMBER: DATE:

FOR NPS USE ONLY

715.01.0006 5/27/71

DEC 29 1970

7. DESCRIPTION

CONDITION	(Check One)					
	<input checked="" type="checkbox"/> Excellent	<input type="checkbox"/> Good	<input type="checkbox"/> Fair	<input type="checkbox"/> Deteriorated	<input type="checkbox"/> Ruins	<input type="checkbox"/> Unexposed
	(Check One)			(Check One)		
	<input type="checkbox"/> Altered	<input checked="" type="checkbox"/> Unaltered		<input type="checkbox"/> Moved	<input checked="" type="checkbox"/> Original Site	

DESCRIBE THE PRESENT AND ORIGINAL (if known) PHYSICAL APPEARANCE

Representative of Greek Revival architecture, the one story white frame house, is constructed with heavy hand-hewn sills, fifty-six feet long.

A porch is supported by six square Doric columns connected by a banister railing. Pilasters give good visual support to the house. The double entrance doors have china knobs and key-hole covers. They are flanked by side-lights and fan light. The original plain glass panes of these features have been replaced with frosted glass. The windows have twelve panes and each measuring 13"x22", a size which has not been used since 1860.

The general floor plan has not been changed. It consists of a central hall with three bedrooms on one side, and a living room, dining room and kitchen on the other side. The original brick cook house in the rear yard is connected to the house by a gallery. It is now used as a study. Two small bedrooms and two baths have been added.

End-interior chimneys are placed at the north side, south side and the back side of the lean-to.

The leaded glass arch that was at the back of the hall has been moved to serve as a divider between the front hall and the rear section which is now used as a family room.

The flooring is random width. The roof is hip type.

The house was reworked in 1964. Some of the original fire places and mantels were removed. The mantel in the living room was replaced by one made of old bricks. One bathroom at the rear of the house still has the original fire place and mantel. Simplicity and dignity are the keynotes of this home and add much to its charm.

SEE INSTRUCTIONS



SIGNIFICANCE

PERIOD (Check One or More as Appropriate)

- | | | | |
|--|---------------------------------------|--|---------------------------------------|
| <input type="checkbox"/> Pre-Columbian | <input type="checkbox"/> 16th Century | <input type="checkbox"/> 18th Century | <input type="checkbox"/> 20th Century |
| <input type="checkbox"/> 15th Century | <input type="checkbox"/> 17th Century | <input checked="" type="checkbox"/> 19th Century | |

SPECIFIC DATE(S) (If Applicable and Known)

AREAS OF SIGNIFICANCE (Check One or More as Appropriate)

- | | | | |
|--|---|--|--|
| <input type="checkbox"/> Aboriginal | <input type="checkbox"/> Education | <input type="checkbox"/> Political | <input type="checkbox"/> Urban Planning |
| <input type="checkbox"/> Prehistoric | <input type="checkbox"/> Engineering | <input type="checkbox"/> Religion/Philosophy | <input type="checkbox"/> Other (Specify) |
| <input type="checkbox"/> Historic | <input type="checkbox"/> Industry | <input type="checkbox"/> Science | _____ |
| <input checked="" type="checkbox"/> Agriculture | <input type="checkbox"/> Invention | <input type="checkbox"/> Sculpture | _____ |
| <input checked="" type="checkbox"/> Architecture | <input type="checkbox"/> Landscape Architecture | <input type="checkbox"/> Social/Humanitarian | _____ |
| <input type="checkbox"/> Art | <input type="checkbox"/> Literature | <input type="checkbox"/> Theater | _____ |
| <input type="checkbox"/> Commerce | <input checked="" type="checkbox"/> Military | <input type="checkbox"/> Transportation | _____ |
| <input type="checkbox"/> Communications | <input type="checkbox"/> Music | | |
| <input type="checkbox"/> Conservation | | | |

STATEMENT OF SIGNIFICANCE

The Bray-Barron Home is one of the Alabama better examples of a mid nineteenth century middle class town house.

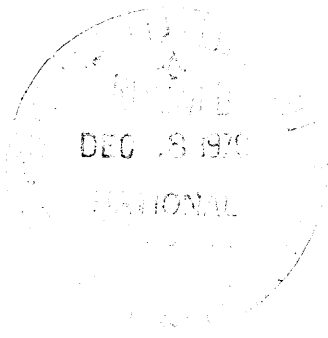
This Greek Revival house was built prior to 1850 by Nathan Bray, one of our brothers who migrated to Eufaula, Alabama, from New England. All of the brothers saw service in the Confederate Army, three of them in combat action. Nathan was detailed to handle receipt of arms and ammunition from the manufacturers and deliver them to the army.

The house was occupied by members of the Bray family until 1963. At the death of the last surviving member, Miss Katie Bray, it was left to the first Presbyterian Church of Eufaula.

The church sold the property to A. M. Rudderman in 1964, who later sold it in that same year to Ralph Pyburn. In 1965 N. G. Barron and wife, Ruby Hutton Barron, bought the property.

This landmark is one of the highlights of the Eufaula Pilgrimage.

SEE INSTRUCTIONS



9 MAJOR BIBLIOGRAPHICAL REFERENCES

Brown, Virginia Pounds, and Akens, Helen Morgan. Alabama Heritage,
Huntsville, Alabama: Strode Publishers, 1967.

McMillan, Malcolm C. The Land Called Alabama. Austin Texas: Steck-
Vaughn Co., 1968.

Owen, Marie Bankhead. Our State Alabama. Birmingham, Alabama: Colonial
Press, 1957.


10. GEOGRAPHICAL DATA

LATITUDE AND LONGITUDE COORDINATES DEFINING A RECTANGLE LOCATING THE PROPERTY				O R	LATITUDE AND LONGITUDE COORDINATES DEFINING THE CENTER POINT OF A PROPERTY OF LESS THAN TEN ACRES								
CORNER	LATITUDE		LONGITUDE		LATITUDE		LONGITUDE						
	Degrees	Minutes	Seconds	Degrees	Minutes	Seconds	Degrees	Minutes	Seconds				
NW	°	'	"	°	'	"	31	°	53' 50"	85	°	08'	40"
NE	°	'	"	°	'	"							
SE	°	'	"	°	'	"							
SW	°	'	"	°	'	"							

APPROXIMATE ACREAGE OF NOMINATED PROPERTY: LESS THAN *11.12* 10

LIST ALL STATES AND COUNTIES FOR PROPERTIES OVERLAPPING STATE OR COUNTY BOUNDARIES

STATE:	CODE	COUNTY:	CODE



11. FORM PREPARED BY

NAME AND TITLE: W. Warner Floyd, Executive Director, Alabama Historical Commission.
Mrs. George Alexander, Eufaula Heritage Association

ORGANIZATION: Alabama Historical Commission DATE: _____

STREET AND NUMBER: 305 South Lawrence Street

CITY OR TOWN: Montgomery, Alabama STATE: Alabama CODE: 01

12. STATE LIAISON OFFICER CERTIFICATION NATIONAL REGISTER VERIFICATION

As the designated State Liaison Officer for the National Historic Preservation Act of 1966 (Public Law 89-665), I hereby nominate this property for inclusion in the National Register and certify that it has been evaluated according to the criteria and procedures set forth by the National Park Service. The recommended level of significance of this nomination is:

National State Local

Name Miss B. Lawrence Jr.

Title State Liaison Officer

Date December 22, 1970

I hereby certify that this property is included in the National Register.

Ernest A. Connally
Chief, Office of Archeology and Historic Preservation

MAY 27 1971

Date _____

ATTEST:
William Mantay
Keeper of The National Register

Date APR 8 1971

SEE INSTRUCTIONS

NATIONAL REGISTER OF HISTORIC PLACES
INVENTORY - NOMINATION FORM

(Continuation Sheet)

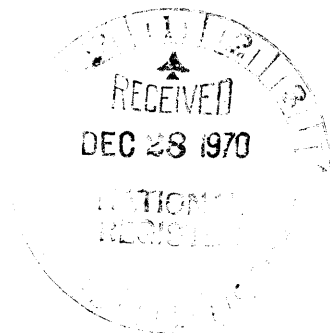
STATE ALABAMA	
COUNTY BARBOUR	
FOR NPS USE ONLY	
ENTRY NUMBER 71.5.01.0006	DATE 5/27/71

(Number all entries)

9. MAJOR BIBLIOGRAPHICAL REFERENCES (CONTINUED)

Summersell, Charles Grayson. Alabama History for Schools. Birmingham, Alabama: Colonial Press, 1957.


Walker, Anne K. Backtracking in Barbour County. Richmond, Virginia: The Dietz Press, 1941.



2nd City Map of Eufaula

Made by Poly engineering of Dothan, Ala. Sept. 1969


THE CITIZENS BANK of Eufaula



A FULL SERVICE BANK

FREE MAPS...Just stop at our offices and get yours.

Bray-Barron House--Barbour County
Lat. 31° 53' 50" Lon. 85° 08' 40"



STREET INDEX

- A- ABERT AVE D, C-3; ANNS DR J-3; ASH ST D, E-4; AUSTIN LANE A-5; AZEALEA AVE D, C-3
- B- BAKER DR G-4, 5; BAKER ST C-5; BARBOUR ST D-4; BATESVILLE RD C, D-1; BENQUET CT G-5; BISCAYNE DR G-4; BOAT CLUB RD C-5; BOUNDARY ST F-4; BRANTLY DR I-2; BRITT ST C-5; BROAD ST D-4; BROAD ST D-5, 6; BROAD VIEW DR D-3; BROWDER ST B-4, 5; BULLOCK CIRCLE B-4, 5; BUSH DR G-4
- C- CEDAR ST I-2, 3; CENTRAL AVE D, E-4; CHATTAHOOCHEE DR E-5; CHEROKEE DR A-4; CHEROKEE DR A-6; CHERRY ST C-4; CHEWALLA CIRCLE A-5; CHEWALLA MARINA RD A-4, 5; CHOCTAW DR B-5, 6; CHURCH ALLEY D-5; CHURCH ST D-5; CLEVELAND ST F-3; COLBY AVE D-4; COLEMONT DR A-4; COLLEGE HILL DR D-3, 4; COMER AVE F, E-4; COPELAND AVE E, D-4; COTTON AVE C-4; COUNTRY CLUB RD D, E-1; COWIKEE AVE S, F, E-5; COWIKEE ST C-3, 4; CREEK CIRCLE B-6
- D- DALE RD F-4; DALE RD E-4; DANIEL ST C-5; DAVIS ST E-4; DICKERSON AVE E, D-4; DOGWOOD DR D-2; DONALD ST E-4, 5; DOREN DR D-3
- E- EDGEWOOD F, G-4; EILEEN ST F-4; ENGRAM AVE F, E-5; EPISON ST F-3, 4; EUFAULA AVE D, C-5; EUFAULA AVE E-5; EULA ST J-2, 3
- F- FAIR ST E-4, 5; FAIRLANE DR G-4; FORSYTH AVE D-5; FOY DR G-4; FRANKLIN ST E-3
- G- GLEN IRIS DR F-2, 3
- H- HIGHLAND AVE B, C-4; HIGHLAND ST C-4; HILL AVE E, D-4; HILLCREST DR F-2; HOLIDAY CT G-5; HOLLEMAN DR C-4; HOLLY DR C-3, 4; HUNTER E-5; HUNTER ST E-5; HUNTERS INLET RD F-4, 5
- I- IMPERIAL DR G-4; INLET RD G-5, 6
- J- JACKSON ST E-3; JEFFERSON ST E-3; JENNINGS WAY D-4; JOHN ST E-4
- K- KENDALL ST D-4; KENT DR G-4
- L- LACROSSE AVE F, E-5; LAKE DR A-5; LAKEVIEW DR B-6; LANEY AVE D-3, 4; LEE ST E-3; LEE ST I-2; LINDEN DR E-3; LIVINGSTON AVE D-5; LUCKEY LANE G-4; LUNSFORD ST I-2; LYNN ST G-4
- M- MACEDONIA DR E-5; MACK ST J-3; MACON AVE E-3; MADISON ST E-3; MAGNOLIA ST J-3; MALONES ALLEY C-4; MARINA DR A-5; MC KENSIE ST E-4; MC NAB AVE E-3; MC RAY AVE E, D-4; MEADOW DR G-3; MEADOW DR H-4; MILLS ST E-5; MONROE ST E-3
- N- NANCY ROSS DR G-4; NEWMONT CT G-5
- O- OAKLAND AVE E-4; OAKMONT DR F-2
- P- PARKER ALLEY D-6; PINE AVE F-5; PINEHILL DR E, F-3; PUMP STATION RD F-2
- R- RANDOLPH AVE C-5; RANDOLPH AVE F-5; RANDOLPH AVE E, D-5; RANDOLPH ST EXT G-5; REEVES DR E-3; RIDGE AVE D-2; RIDGEWOOD LANE D, C-2; RIVERS AVE D-3; RIVERSIDE DR E, D-6; ROANOKE DR B-6; ROLLINS AVE F, E-4; RUSSELLS E-4
- S- SANFORD AVE D, C-4; SCHOOL ST F-5; SENIC DR J-3; SHORT ST A-4; SHORTER ST C-5; SIMMONS E-4; ST FRANCIS RD A-5; ST FRANCIS RD B-6; ST JAMES ST D-5; STATE DOCKS RD I-4; STEVENS AVE F, E-4; STEVENS ST E-4; STUART AVE F, E-4; SUNSET DR G-4
- T- THOMAS DR I-2; TRIANGLE LANE F-4
- U- UNION ST D-6; UNION ST D-3, 4
- V- VAN BUREN AVE D-6
- W- WALL ST F-2; WASHINGTON ST E-5, 6; WASHINGTON ST E-3, 4; WILSON DR F-3; WILSON DR F-3; WOODLAND DR D, C-2

- OAKWOOD LANE A-4, 5; OLD ABBEVILLE RD J-2, 3; OLD CLAYTON RD J-1; OLD CLAYTON RD I-2; OLD DALE RD G-3; ORANGE AVE D-5; ORANGE AVE C-5; ORCHARD DR D-3
- PARKER ALLEY D-6; PINE AVE F-5; PINEHILL DR E, F-3; PUMP STATION RD F-2
- RANDOLPH AVE C-5; RANDOLPH AVE F-5; RANDOLPH AVE E, D-5; RANDOLPH ST EXT G-5; REEVES DR E-3; RIDGE AVE D-2; RIDGEWOOD LANE D, C-2; RIVERS AVE D-3; RIVERSIDE DR E, D-6; ROANOKE DR B-6; ROLLINS AVE F, E-4; RUSSELLS E-4
- SANFORD AVE D, C-4; SCHOOL ST F-5; SENIC DR J-3; SHORT ST A-4; SHORTER ST C-5; SIMMONS E-4; ST FRANCIS RD A-5; ST FRANCIS RD B-6; ST JAMES ST D-5; STATE DOCKS RD I-4; STEVENS AVE F, E-4; STEVENS ST E-4; STUART AVE F, E-4; SUNSET DR G-4
- THOMAS DR I-2; TRIANGLE LANE F-4
- UNION ST D-6; UNION ST D-3, 4
- VAN BUREN AVE D-6
- WALL ST F-2; WASHINGTON ST E-5, 6; WASHINGTON ST E-3, 4; WILSON DR F-3; WILSON DR F-3; WOODLAND DR D, C-2

EUFAULA ALABAMA

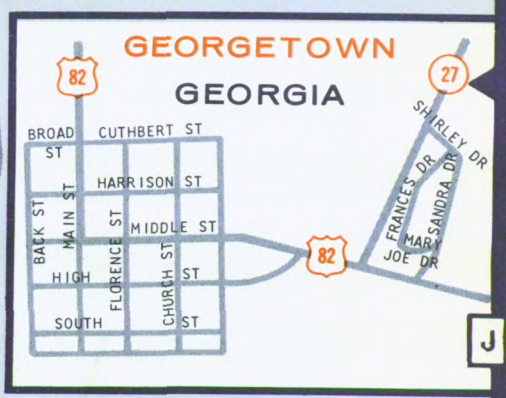
Maps & Information Available Thru your Chamber of Commerce

Industrial Sites

State Docks

LEGEND

- PUBLIC BUILDINGS**
 - Carnegie Public Library # 4 D-5
 - Chamber of Commerce # 1 D-5
 - City Hall # 3 D-5
 - County Court House # 3 D-5
 - Shorter Mansion # 18 D-4
 - U. S. Post Office # 2 D-5
 - Water Office # 3 D-5
- SCHOOLS**
 - Bluff City Elementary Sch. # 19 H-4
 - Eufaula High School # 8 C-4
 - Lakeside School # 20 A-6
 - T. V. McCoo High School # 11 F-5
 - Van Buren Elementary School # 10 E-6
 - Western Heights Grammar School # 9 E-3
- RECREATIONAL**
 - Country Club & Golf Course # 17 E-1
 - Chewalla Crk. Marina # 15 A-5
 - Football Field # 5 C-4
- MISCELLANEOUS**
 - Alabama Ntnl. Guard Armory # 6 E-3
 - Alabama Power Company # 13 D-5
 - Barbour County Hospital # 7 E-3
 - Cemetery # 16 B-5
 - Southeast Alabama Gas Co. # 12 D-5
 - Southern Bell Telephone Co. # 14 D-5




Copyright. ALL AMERICAN PUBLISHING CO., INC.

\$ 1,000 REWARD
To person furnishing information which leads to the arrest and conviction of any person who reproduces this map in whole or in part.

THE CITIZENS BANK *of Eufaula*

Gray - Warren

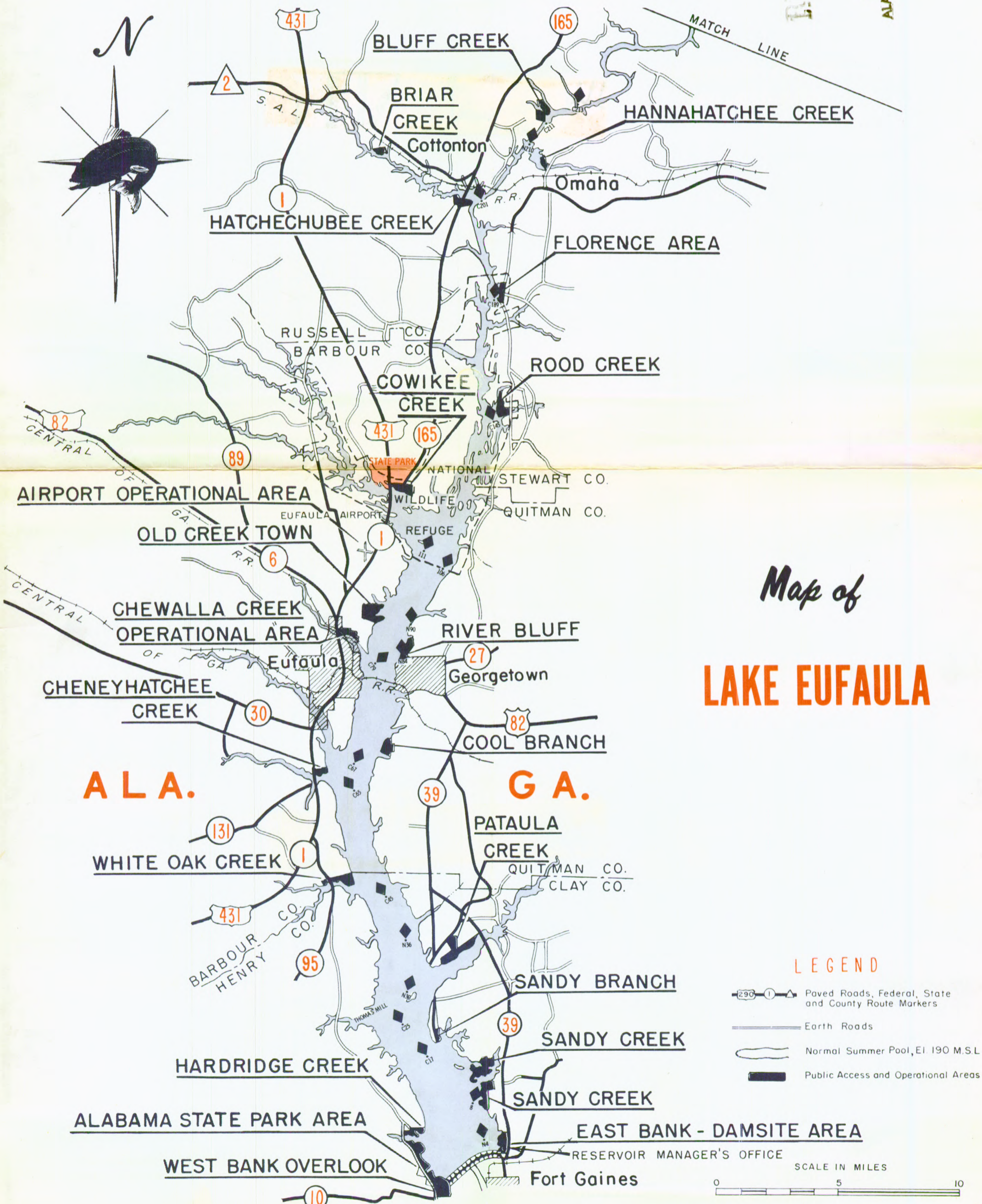


FREE MAPS...Just stop at our offices and get yours.

RECEIVED

NOV 16 1970

STATE OF ALABAMA
ALA. HISTORIC COMMISSION

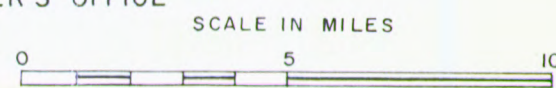


Map of

LAKE EUFAULA

LEGEND

- Paved Roads, Federal, State and County Route Markers
- Earth Roads
- Normal Summer Pool, El. 190 M.S.L.
- Public Access and Operational Areas




Form 10-301
(July 1969)

UNITED STATES DEPARTMENT OF THE INTERIOR
NATIONAL PARK SERVICE

NATIONAL REGISTER OF HISTORIC PLACES
PROPERTY MAP FORM

(Type all entries - attach to or enclose with map)

STATE ALABAMA	
COUNTY BARBOUR	
FOR NPS USE ONLY	
ENTRY NUMBER 715.01.0006	DATE 5/27/91



SEE INSTRUCTIONS

1. NAME

COMMON: Bray - Barron

AND/OR HISTORIC:

2. LOCATION

STREET AND NUMBER:

North Eufaula Avenue

CITY OR TOWN:

Eufaula

STATE:

Alabama

CODE

01

COUNTY:

Barbour

CODE

005

3. MAP REFERENCE

SOURCE:

Made from last City of Eufaula map by Polyengineering, Dothan, Alabama

SCALE:

DATE: September, 1969

4. REQUIREMENTS

TO BE INCLUDED ON ALL MAPS

1. Property boundaries where required.
2. North arrow.
3. Latitude and longitude reference.