




UNITED STATES DEPARTMENT OF THE INTERIOR
NATIONAL PARK SERVICE

NATIONAL REGISTER OF HISTORIC PLACES
PROPERTY PHOTOGRAPH FORM

(Type all entries - attach to or enclose with photograph)

1. NAME		
COMMON	AND/OR HISTORIC	NUMERIC CODE (Assigned by NPS)
The Milwaukee-Downer "Quad"		JAN 17 1974
2. LOCATION		
STATE	COUNTY	TOWN
Wisconsin	Milwaukee	Milwaukee
STREET AND NUMBER		
Northwest Corner of Hartford and Downer Avenues		
3. PHOTO REFERENCE		
PHOTO CREDIT	DATE	NEGATIVE FILED AT
Steve Weber	1973	Copy neg. at State Historical Society of Wisconsin
4. IDENTIFICATION		
DESCRIBE VIEW, DIRECTION, ETC.		



Milwaukee-Downer "Quad" viewed from southeast, 1973. Left to right: Holton, Merrill, and Johnston Halls. Greene Hall not shown.

1 of 3 photos



UNITED STATES DEPARTMENT OF THE INTERIOR
NATIONAL PARK SERVICE

**NATIONAL REGISTER OF HISTORIC PLACES
PROPERTY PHOTOGRAPH FORM**

(Type all entries - attach to or enclose with photograph)

1. NAME		
COMMON	AND/OR HISTORIC	NUMERIC CODE <i>(Assigned by NPS)</i>
The Milwaukee-Downer "Quad"		JAN 17 1974


2. LOCATION		
STATE	COUNTY	TOWN
Wisconsin	Milwaukee	Milwaukee
STREET AND NUMBER		
Northwest Corner of Hartford and Downer Avenues		


3. PHOTO REFERENCE		
PHOTO CREDIT	DATE	NEGATIVE FILED AT
Steve Weber	1973	Copy neg. at State Historical Society of Wisconsin

4. IDENTIFICATION
DESCRIBE VIEW, DIRECTION, ETC.

Greene Hall, view from northeast. North end of Johnston Hall is at left foreground. Observatory tower and roof details of Merrill Hall can be seen in center and left background. Recent high-rise U.W.-Milwaukee structure appears in part at right background

2 of 3 photos





UNITED STATES DEPARTMENT OF THE INTERIOR
NATIONAL PARK SERVICE

**NATIONAL REGISTER OF HISTORIC PLACES
PROPERTY PHOTOGRAPH FORM**

(Type all entries - attach to or enclose with photograph)

1. NAME		
COMMON	AND/OR HISTORIC	NUMERIC CODE (Assigned by NPS)
The Milwaukee-Downer "Quad"		JAN 17 1973

2. LOCATION		
STATE	COUNTY	TOWN
Wisconsin	Milwaukee	Milwaukee
STREET AND NUMBER		

Northwest Corner of Hartford and Downer Avenues

3. PHOTO REFERENCE		
PHOTO CREDIT	DATE	NEGATIVE FILED AT
Alan Magayne-Roshak	1973	Copy neg. at State Historical Society of Wisconsin

4. IDENTIFICATION
DESCRIBE VIEW, DIRECTION, ETC.

Merrill Hall. View from southeast.

3 of 3 photos

