

**BROADWAY—
ARMORY
HISTORIC
DISTRICT**

Broadway - Armory Historic District
Providence County, Rhode Island

Map Reference:

Source: James Gibbs, Rhode Island Historical Preservation Commission

Scale: Not given

Date: February 1974

PROPERTY OF THE NATIONAL REGISTER



CRANSTON ST ARMOY (1907), on DEXTER ST TRAIN GROUND
PROVIDENCE RI
A

FORM 10-301 A
(6/72)

UNITED STATES DEPARTMENT OF THE INTERIOR
NATIONAL PARK SERVICE

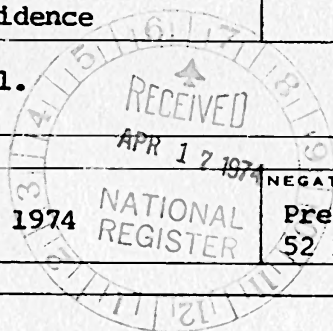
NATIONAL REGISTER OF HISTORIC PLACES
PROPERTY PHOTOGRAPH FORM

(Type all entries - attach to or enclose with photograph)

1. NAME		
COMMON	AND/OR HISTORIC	NUMERIC CODE (Assigned by NPS)
Broadway-Armory Historic District		MAY 1 1974
2. LOCATION		
STATE	COUNTY	TOWN
Rhode Island	Providence	Providence
STREET AND NUMBER		
See continuation sheet 1.		
3. PHOTO REFERENCE		
PHOTO CREDIT	DATE	
James Gibbs	March, 1974	NEGATIVE FILED AT R.I. Historical Preservation Commission, 52 Power St., Providence, R.I.
4. IDENTIFICATION		
DESCRIBE VIEW, DIRECTION, ETC.		

View from the northwest toward the Cranston Street Armory (1907),
Cranston Street on the Dexter Training Ground.

10/13



GPO 932-009



UNITED STATES DEPARTMENT OF THE INTERIOR
NATIONAL PARK SERVICE

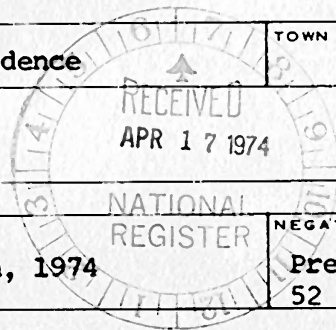
**NATIONAL REGISTER OF HISTORIC PLACES
PROPERTY PHOTOGRAPH FORM**

(Type all entries - attach to or enclose with photograph)

1. NAME		
COMMON Broadway-Armory Historic District	AND/OR HISTORIC	NUMERIC CODE (Assigned by NPS) MAY 1 1974
2. LOCATION		
STATE Rhode Island	COUNTY Providence	TOWN Providence
STREET AND NUMBER See continuation sheet 1.		
3. PHOTO REFERENCE		
PHOTO CREDIT James Gibbs	DATE March, 1974	NEGATIVE FILED AT R.I. Historical Preservation Commission, 52 Power St., Providence, R.I.
4. IDENTIFICATION		
DESCRIBE VIEW, DIRECTION, ETC.		

View from the northwest toward St. Mary's Church (c.1870), Broadway at Barton Street.

2913



PROPERTY OF THE NATIONAL REGISTER



COLUMBUS

STUDIO
ADULT
ENTERTAINMENT

OPEN

DALTON

DALTON

FORM 10-301 A
(6/72)

UNITED STATES DEPARTMENT OF THE INTERIOR
NATIONAL PARK SERVICE

NATIONAL REGISTER OF HISTORIC PLACES
PROPERTY PHOTOGRAPH FORM

(Type all entries - attach to or enclose with photograph)

1. NAME		NUMERIC CODE (Assigned by NPS)
COMMON	AND/OR HISTORIC	MAY 1 1974
Broadway-Armory Historic District		
2. LOCATION		TOWN
STATE	COUNTY	Providence
Rhode Island	Providence	
STREET AND NUMBER		


See continuation sheet 1.

3. PHOTO REFERENCE		NEGATIVE FILED AT
PHOTO CREDIT	DATE	R.I. Historical Preservation Commission, 52 Power St., Providence, R.I.
James Gibbs	March, 1974	

4. IDENTIFICATION
DESCRIBE VIEW, DIRECTION, ETC.

View from the northwest toward the Uptown Theatre (c.1900),
264-270 Broadway.

301
13



GPC 932-009

PROPERTY OF THE NATIONAL REGISTER



UNITED STATES DEPARTMENT OF THE INTERIOR
NATIONAL PARK SERVICE

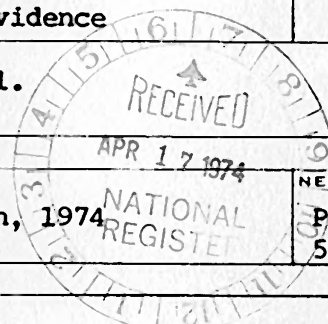
NATIONAL REGISTER OF HISTORIC PLACES
PROPERTY PHOTOGRAPH FORM

(Type all entries - attach to or enclose with photograph)

1. NAME		
COMMON Broadway-Armory Historic District	AND/OR HISTORIC	NUMERIC CODE (Assigned by NPS) MAY 1 1974
2. LOCATION		
STATE Rhode Island	COUNTY Providence	TOWN Providence
STREET AND NUMBER See continuation sheet 1.		
3. PHOTO REFERENCE		
PHOTO CREDIT James Gibbs	DATE March, 1974	NEGATIVE FILED AT R.I. Historical Preservation Commission, 52 Power St., Providence, R.I.
4. IDENTIFICATION		
DESCRIBE VIEW, DIRECTION, ETC.		

View from the northwest showing front detail of 344 Broadway (c.1885).

4 of
13



PROPERTY OF THE NATIONAL REGISTER



11
PATERA
REAL ESTATE - INSURANCE

PATERA & SUN
REAL ESTATE - INSURANCE

FORM 10-301 A
(6/72)

UNITED STATES DEPARTMENT OF THE INTERIOR
NATIONAL PARK SERVICE

NATIONAL REGISTER OF HISTORIC PLACES
PROPERTY PHOTOGRAPH FORM

(Type all entries - attach to or enclose with photograph)

1. NAME		
COMMON	AND/OR HISTORIC	NUMERIC CODE (Assigned by NPS)
Broadway-Armory Historic District		
2. LOCATION		
STATE	COUNTY	TOWN
Rhode Island	Providence	Providence
STREET AND NUMBER		

See continuation sheet 1.

3. PHOTO REFERENCE		
PHOTO CREDIT	DATE	NEGATIVE FILED AT
James Gibbs	March, 1974	R.I. Historical Preservation Commission, 52 Power St., Providence, R.I.

4. IDENTIFICATION
DESCRIBE VIEW, DIRECTION, ETC.

View from the northeast toward the Row House (c.1870) at
412-428 Broadway.



GPO 932-009

PROPERTY OF THE NATIONAL REGISTER



FORM 10-301 A
(6/72)

UNITED STATES DEPARTMENT OF THE INTERIOR
NATIONAL PARK SERVICE
NATIONAL REGISTER OF HISTORIC PLACES
PROPERTY PHOTOGRAPH FORM

(Type all entries - attach to or enclose with photograph)

1. NAME		
COMMON	AND/OR HISTORIC	NUMERIC CODE (Assigned by NPS)
Broadway-Armory Historic District		MAY 1 1974
2. LOCATION		
STATE	COUNTY	TOWN
Rhode Island	Providence	Providence
STREET AND NUMBER		


See continuation sheet 1.

3. PHOTO REFERENCE		
PHOTO CREDIT	DATE	NEGATIVE FILED AT
James Gibbs	March, 1974	R.I. Historical Preservation Commission, 52 Power St., Providence, R.I.

4. IDENTIFICATION
DESCRIBE VIEW, DIRECTION, ETC.

View from the southeast toward 77 and 81 Parade Street (c.1890).

604
13



GPO 932-009

PROPERTY OF THE NATIONAL REGISTER



UNITED STATES DEPARTMENT OF THE INTERIOR
NATIONAL PARK SERVICE

NATIONAL REGISTER OF HISTORIC PLACES
PROPERTY PHOTOGRAPH FORM

(Type all entries - attach to or enclose with photograph)

1. NAME		
COMMON	AND/OR HISTORIC	NUMERIC CODE (Assigned by NPS)
Broadway-Armory Historic District		MAY 1 1974
2. LOCATION		
STATE	COUNTY	TOWN
Rhode Island	Providence	Providence
STREET AND NUMBER		
See continuation sheet 1.		
3. PHOTO REFERENCE		
PHOTO CREDIT	DATE	NEGATIVE FILED AT
James Gibbs	March, 1974	R.I. Historical Preservation Commission, 52 Power St., Providence, R.I.
4. IDENTIFICATION		
DESCRIBE VIEW, DIRECTION, ETC.		

View from the northeast toward the J.B. Arnold House (c.1878), 478 Broadway.

701
13


PROPERTY OF THE NATIONAL REGISTER



UNITED STATES DEPARTMENT OF THE INTERIOR
NATIONAL PARK SERVICE
NATIONAL REGISTER OF HISTORIC PLACES
PROPERTY PHOTOGRAPH FORM

(Type all entries - attach to or enclose with photograph)

1. NAME COMMON Broadway-Armory Historic District		AND/OR HISTORIC	NUMERIC CODE (Assigned by NPS) MAY 1 1974
2. LOCATION STATE Rhode Island		COUNTY Providence	TOWN Providence
STREET AND NUMBER See continuation sheet 1.			
3. PHOTO REFERENCE PHOTO CREDIT James Gibbs		DATE March, 1974	NEGATIVE FILED AT R.I. Historical Preservation Commission, 52 Power St., Providence, R.I.
4. IDENTIFICATION DESCRIBE VIEW, DIRECTION, ETC. View from the northwest toward the George A. Richards House (c.1860), 454 Broadway.			



PROPERTY OF THE NATIONAL REGISTER



FORM 10-301 A
(6/72)

UNITED STATES DEPARTMENT OF THE INTERIOR
NATIONAL PARK SERVICE
NATIONAL REGISTER OF HISTORIC PLACES
PROPERTY PHOTOGRAPH FORM

(Type all entries - attach to or enclose with photograph)

1. NAME		
COMMON Broadway-Armory Historic District	AND/OR HISTORIC	NUMERIC CODE (Assigned by NPS) MAY 1 1974
2. LOCATION		
STATE Rhode Island	COUNTY Providence	TOWN Providence
STREET AND NUMBER See continuation sheet 1.		
3. PHOTO REFERENCE		
PHOTO CREDIT James Gibbs	DATE Sept., 1973	NEGATIVE FILED AT R.I. Historical Preservation Commission, 52 Power St., Providence, R.I.
4. IDENTIFICATION		
DESCRIBE VIEW, DIRECTION, ETC.		

View from the northeast toward the George W. Prentice House (c.1875),
514 Broadway.

98
13

GPO 932-009

PROPERTY OF THE NATIONAL REGISTER



1875

NO PARKING *Anytime*
CARS WILL BE TOWED AWAY & OWNERS EXPENSES

FORM 10-301 A
(6/72)

UNITED STATES DEPARTMENT OF THE INTERIOR
NATIONAL PARK SERVICE
**NATIONAL REGISTER OF HISTORIC PLACES
PROPERTY PHOTOGRAPH FORM**

(Type all entries - attach to or enclose with photograph)

1. NAME		NUMERIC CODE (Assigned by NPS)
COMMON	AND/OR HISTORIC	
Broadway-Armory Historic District		MAY 1 1974

2. LOCATION		
STATE	COUNTY	TOWN
Rhode Island	Providence	Providence


STREET AND NUMBER

See continuation sheet 1.

3. PHOTO REFERENCE		
PHOTO CREDIT	DATE	NEGATIVE FILED AT
James Gibbs	September, 1973	R.I. Historical Preservation Commission, 52 Power St., Providence, R.I.

4. IDENTIFICATION
DESCRIBE VIEW, DIRECTION, ETC.

View from the northeast toward the Eddy Estate Carriage House (1875), 159 Sutton Street.



GPO 932-009

PROPERTY OF THE NATIONAL REGISTER



FORM 10-301 A
(6/72)

UNITED STATES DEPARTMENT OF THE INTERIOR
NATIONAL PARK SERVICE

NATIONAL REGISTER OF HISTORIC PLACES
PROPERTY PHOTOGRAPH FORM

(Type all entries - attach to or enclose with photograph)

1. NAME COMMON Broadway-Armory Historic District		AND/OR HISTORIC	NUMERIC CODE (Assigned by NPS) MAY 1 1974
2. LOCATION STATE Rhode Island		COUNTY Providence	TOWN Providence
STREET AND NUMBER See continuation sheet 1.			

3. PHOTO REFERENCE PHOTO CREDIT James Gibbs	DATE September, 1973	NEGATIVE FILED AT R.I. Historical Preservation Commission, 52 Power St., Providence, R.I.
---	-------------------------	---

4. IDENTIFICATION
DESCRIBE VIEW, DIRECTION, ETC.

View from the southwest toward the Eddy Estate (c.1870/c.1885),
299 Broadway.



GPO 932-009

PROPERTY OF THE NATIONAL REGISTER



FORM 10-301 A
(6/72)

UNITED STATES DEPARTMENT OF THE INTERIOR
NATIONAL PARK SERVICE
NATIONAL REGISTER OF HISTORIC PLACES
PROPERTY PHOTOGRAPH FORM


(Type all entries - attach to or enclose with photograph)

1. NAME		
COMMON Broadway-Armory Historic District	AND/OR HISTORIC	NUMERIC CODE (Assigned by NPS) MAY 1 1974
2. LOCATION		
STATE Rhode Island	COUNTY Providence	TOWN Providence
STREET AND NUMBER		

See continuation sheet 1.

3. PHOTO REFERENCE		
PHOTO CREDIT James Gibbs	DATE March, 1974	NEGATIVE FILED AT R.I. Historical Preservation Commission, 52 Power St., Providence, R.I.
4. IDENTIFICATION		
DESCRIBE VIEW, DIRECTION, ETC.		

View from the southwest toward 72 Marshall Street (c.1830) and
78 Marshall Street (c.1840).



GPO 932-009


PROPERTY OF THE NATIONAL REGISTER



1884

UNITED STATES DEPARTMENT OF THE INTERIOR
NATIONAL PARK SERVICE
NATIONAL REGISTER OF HISTORIC PLACES
PROPERTY PHOTOGRAPH FORM
(Type all entries - attach to or enclose with photograph)

1. NAME COMMON Broadway-Armory Historic District		AND/OR HISTORIC	NUMERIC CODE <i>(Assigned by NPS)</i> MAY 1 1974
2. LOCATION STATE Rhode Island		COUNTY Providence	TOWN Providence
STREET AND NUMBER See continuation sheet 1.			
3. PHOTO REFERENCE PHOTO CREDIT James Gibbs		DATE March 1974	NEGATIVE FILED AT R.I. Historical Preservation Commission, 52 Power St., Providence, R.I.
4. IDENTIFICATION DESCRIBE VIEW, DIRECTION, ETC.			



View along south side of Broadway showing, from left to right,
362-366, the H. Knight House (c.1835); 372 (c.1892);
376-378 (c.1885); and 380, the George W. Babcock House (c.1870).

13 of
13

PROPERTY OF THE NATIONAL REGISTER