

\$10 FINE FOR DRIVING FASTER THAN  
A WALK ACROSS THIS BRIDGE.



**NATIONAL REGISTER OF HISTORIC PLACES  
PROPERTY PHOTOGRAPH FORM**

*(Type all entries - attach to or enclose with photograph)*

STATE Minnesota	
COUNTY Goodhue	
FOR NPS USE ONLY	
ENTRY NUMBER	DATE
	FEB 20 1975

SEE INSTRUCTIONS

**1. NAME**


COMMON: Zumbrota Covered Bridge  
AND/OR HISTORIC: The Old Bridge

**2. LOCATION**

STREET AND NUMBER:  
Zumbrota Covered Bridge Park, SE $\frac{1}{4}$ SE $\frac{1}{4}$  Sec. 25, T110N, R16W, Minneota Township

CITY OR TOWN:  
Zumbrota

STATE: Minnesota	CODE 22	COUNTY: Goodhue	CODE 049
---------------------	------------	--------------------	-------------



**3. PHOTO REFERENCE**

PHOTO CREDIT: David W. Nystuen

DATE OF PHOTO: August 1974

NEGATIVE FILED AT:  
Minnesota Historical Society, 690 Cedar Street, St. Paul, Minnesota 55101

**4. IDENTIFICATION**

DESCRIBE VIEW, DIRECTION, ETC.  
Front and North side - View showing exterior and setting

**PROPERTY OF THE NATIONAL REGISTER**

# 3 of 3



The Old Bridge - ZUMBROTA.

**NATIONAL REGISTER OF HISTORIC PLACES**  
**PROPERTY PHOTOGRAPH FORM**

*(Type all entries - attach to or enclose with photograph)*

STATE Minnesota	
COUNTY Goodhue	
FOR NPS USE ONLY	
ENTRY NUMBER FEB 20 1975	DATE

SEE INSTRUCTIONS

**1. NAME**

COMMON: Zumbrota Covered Bridge  
AND/OR HISTORIC: The Old Bridge

**2. LOCATION**

STREET AND NUMBER:  
Zumbrota Covered Bridge Park, SE $\frac{1}{4}$ SE $\frac{1}{4}$  Sec. 25, T110N, R16W, Minneota Township

CITY OR TOWN:  
Zumbrota

STATE: Minnesota	CODE 22	COUNTY: Goodhue	CODE 049
---------------------	------------	--------------------	-------------

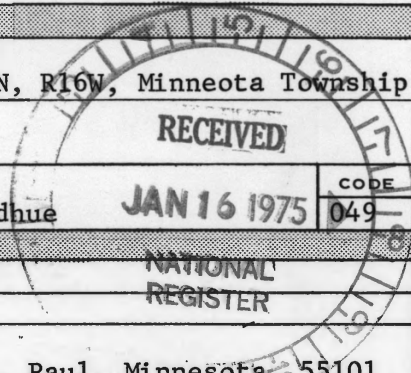
**3. PHOTO REFERENCE**

PHOTO CREDIT: Zumbrota Newspaper  
DATE OF PHOTO: 1930s  
NEGATIVE FILED AT:  
Minnesota Historical Society, 690 Cedar Street, St. Paul, Minnesota 55101

**4. IDENTIFICATION**

DESCRIBE VIEW, DIRECTION, ETC.  
View of bridge on original location. The picture is taken from the north looking south down the Main Street of Zumbrota

H 2 of 3





**NATIONAL REGISTER OF HISTORIC PLACES  
PROPERTY PHOTOGRAPH FORM**

*(Type all entries - attach to or enclose with photograph)*

STATE Minnesota	
COUNTY Goodhue	
FOR NPS USE ONLY	
ENTRY NUMBER <b>FEB 20 1975</b>	DATE

SEE INSTRUCTIONS

**1. NAME**

COMMON: Zumbrota Covered Bridge

AND/OR HISTORIC: The Old Bridge

**2. LOCATION**

STREET AND NUMBER:

Zumbrota Covered Bridge Park, SE $\frac{1}{2}$ SE $\frac{1}{2}$  Sec. 25, T110N, R16W, Minneota Township

CITY OR TOWN:

Zumbrota

STATE:

Minnesota

CODE

22

COUNTY:

Goodhue

CODE

049

**3. PHOTO REFERENCE**

PHOTO CREDIT: David W. Nystuen

DATE OF PHOTO: August 1974

NEGATIVE FILED AT:


Minnesota Historical Society, 690 Cedar Street, St. Paul, Minnesota 55101

**4. IDENTIFICATION**

DESCRIBE VIEW, DIRECTION, ETC.

Interior view of bridge showing structural design

**PROPERTY OF THE NATIONAL REGISTER**



# 3083



Covered Bridge. Zumbrota, Minn. N230

ZUMBROTA COVERED BRIDGE

ZUMBROTA, MN

J. SLUSS

CA. 1915

T.R. ZAHN ASSOC., 420 SUMMIT, ST PAUL, MN 55104

ORIGINAL BRIDGE SITE, LOOKING NORTH

LOCATION # 1





a Feeds

871-DLR

STOP

ZUMBROTA COVERED BRIDGE

ZUMBROTA, MN

J. SUSS

APRIL, 1990

T. R. ZAHN & ASSOC. 420 SUMMIT, ST. PAUL, MN 55104  
PROPOSED SITE, LOOKING NORTH,  
LOCATION #4



ZUMBROTA COVERED BRIDGE

ZUMBROTA, MN

J. SLUSS

APRIL, 1990

T.R. ZAHN & ASSOC., 420 SUMMIT, ST. PAUL, MN 55104

ZUMBROTA RIVER, LOOKING WEST

LOCATION # 4



ZUMBROTH COVERED BRIDGE

ZUMBROTH, MN

J. SLUSS

APRIL, 1990

T.R. ZAHN & ASSOC. 420 SUMMIT AV. ST. PAUL, MN 55104

PROPOSED SITE, LOOKING SSW

LOCATION #4



ZUMBROTA COVERED BRIDGE

ZUMBROTA, MN

J. SLUSS

APRIL, 1990

T.R. ZANN'S ASSOC., 420 SUMMIT, ST. PAUL, MN 55104

PROPOSED SITE, LOOKING SSE

LOCATION #4





Zumbrota Covered Bridge  
Goodhue Co., MN  
013380 - 0/0A

Zumbrota Covered Bridge

013380-0/0A

Zumbrota

Goodhue Co., Mn

Photographer: Angela Crusser

June 1998

Mn Historical Society, 345 Kellogg Blvd. W., St. Paul, Mn 55102-1906

Looking NE



Zumbrota Covered Bridge  
Goodhue Co., Mn  
013380-4/4A

Zumbrota Covered Bridge

013380-4/4A

Zumbrota

Goodhue Co., mn

Photographer: Angela Cruser

June 1998

Mn Historical Society, 345 Kellogg Blvd. W., St. Paul, mn 55102-1906

Looking S



Zumbrota Covered Bridge  
Goodhue Co., Mn  
013380-8/8A

Zumbrota Covered Bridge

013380-8/FA

Zumbrota

Goodhue Co., MN

Photographer: Angela Crusier

June 1998

MN Historical Society, 345 Kellogg Blvd. W., St. Paul, MN 55102-1906

Looking WSW