

U.S. NAVAL AIR STATION

DINIGIRLA HANGARS A AND B

TILLAMOOK

TILLAMOOK COUNTY

OREGON

1 OF 20



U. S. NAVAL AIR STATION


DIRIGIBLE HANGARS A AND B

TILLAMOOK

TILLAMOOK COUNTY

ORAGON

2 OF 20



U.S. NAVAL AIR STATION


DIMENSIONAL HANGARS A AND B

TILLAMOUTH

TILLAMOUTH COUNTY

OREGON

3 OF 20



U.S. NAVAL AIR STATION

DIRIGIBLE HANGARS A AND B

TILLAMOUTH

TILLAMOUTH COUNTY

ORAGON

4 OF 20




U.S. NAVAL AIR STATION

DUNSMIRE HANGARS A AND B

TILLAMOUTH

TILLAMOUTH COUNTY, OREGON

5 OF 20



U.S. NAVAL AIR STATION


DIRECTIONAL WANGS A AND B

TILLAMOOK

TILLAMOOK COUNTY

OREGON

6 OF 20



U.S. NAVAL AIR STATION


DIVISIONAL HANGARS A AND B

TILLAMOUTH

TILLAMOUTH COUNTY

OREGON

8 OF 20



U.S. NAVAL AIR STATION

DIMITRIAS HANGARS AND

TILLAMOOK

TILLAMOOK COUNTY

OR

9 OF 20



U.S. NAVAL AIR STATION

DIGIBLE HANGARS A AND B

TILLAMOUTH

TILLAMOUTH COUNTY

OR OON

10 OF 20



U.S. NAVAL AIR STATION
DISTRIBUTABLE HANGARS A AND B
TILLAMOOK
TILLAMOOK COUNTY
OREGON
11 OF 20

August 1988
Hanger "A"
T.N.A.S.



U.S. NAVAL AIR STATION
DIRIGIBLE HANGARS A AND B
TILLAMOOK
TILLAMOOK COUNTY
OREGON
12 OF 20

August, 1988
Hanger "A"
T.N.A.S.



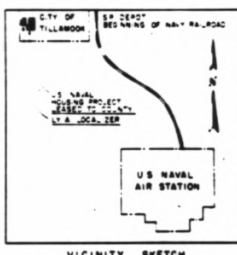
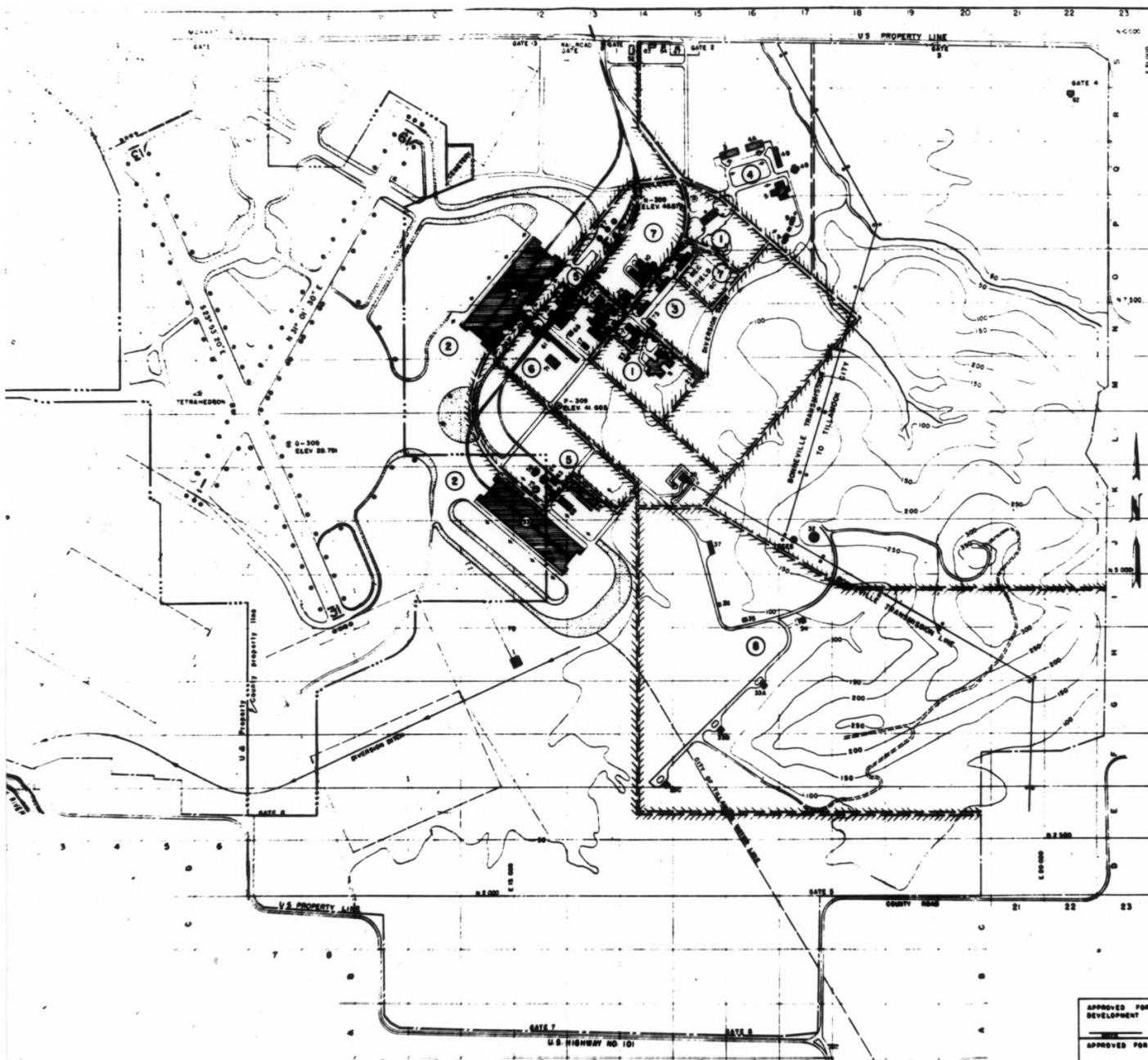
U.S. NAVAL AIR STATION
DIRIGIBLE HANGARS A AND B
TILLAMOOK
TILLAMOOK COUNTY
OREGON
13 OF 20

August 1988
Hanger "B"
T.N.A.S.



U.S. NAVAL AIR STATION
DINWIDDIE HANGARS A AND B
TILLAMOOK
TILLAMOOK COUNTY
OREGON
17 OF 20


August 1988
Hanger "B"
T.N.A.S.



STRUCTURE LIST	
NUMBER	DESCRIPTION
1	COMMUNIC. OFFICER'S QUARTERS
2	ENCL. OFFICER'S QUARTERS
3	ENCL. OFFICER'S QUARTERS
4	ENCL. OFFICER'S QUARTERS
5	ENCL. OFFICER'S QUARTERS
6	ENCL. OFFICER'S QUARTERS
7	ENCL. OFFICER'S QUARTERS
8	ENCL. OFFICER'S QUARTERS
9	ENCL. OFFICER'S QUARTERS
10	ENCL. OFFICER'S QUARTERS
11	ENCL. OFFICER'S QUARTERS
12	ENCL. OFFICER'S QUARTERS
13	ENCL. OFFICER'S QUARTERS
14	ENCL. OFFICER'S QUARTERS
15	ENCL. OFFICER'S QUARTERS
16	ENCL. OFFICER'S QUARTERS
17	ENCL. OFFICER'S QUARTERS
18	ENCL. OFFICER'S QUARTERS
19	ENCL. OFFICER'S QUARTERS
20	ENCL. OFFICER'S QUARTERS
21	ENCL. OFFICER'S QUARTERS
22	ENCL. OFFICER'S QUARTERS
23	ENCL. OFFICER'S QUARTERS
24	ENCL. OFFICER'S QUARTERS
25	ENCL. OFFICER'S QUARTERS
26	ENCL. OFFICER'S QUARTERS
27	ENCL. OFFICER'S QUARTERS
28	ENCL. OFFICER'S QUARTERS
29	ENCL. OFFICER'S QUARTERS
30	ENCL. OFFICER'S QUARTERS
31	ENCL. OFFICER'S QUARTERS
32	ENCL. OFFICER'S QUARTERS
33	ENCL. OFFICER'S QUARTERS
34	ENCL. OFFICER'S QUARTERS
35	ENCL. OFFICER'S QUARTERS
36	ENCL. OFFICER'S QUARTERS
37	ENCL. OFFICER'S QUARTERS
38	ENCL. OFFICER'S QUARTERS
39	ENCL. OFFICER'S QUARTERS
40	ENCL. OFFICER'S QUARTERS
41	ENCL. OFFICER'S QUARTERS
42	ENCL. OFFICER'S QUARTERS
43	ENCL. OFFICER'S QUARTERS
44	ENCL. OFFICER'S QUARTERS
45	ENCL. OFFICER'S QUARTERS
46	ENCL. OFFICER'S QUARTERS
47	ENCL. OFFICER'S QUARTERS
48	ENCL. OFFICER'S QUARTERS
49	ENCL. OFFICER'S QUARTERS
50	ENCL. OFFICER'S QUARTERS
51	ENCL. OFFICER'S QUARTERS
52	ENCL. OFFICER'S QUARTERS
53	ENCL. OFFICER'S QUARTERS
54	ENCL. OFFICER'S QUARTERS
55	ENCL. OFFICER'S QUARTERS
56	ENCL. OFFICER'S QUARTERS
57	ENCL. OFFICER'S QUARTERS
58	ENCL. OFFICER'S QUARTERS
59	ENCL. OFFICER'S QUARTERS
60	ENCL. OFFICER'S QUARTERS
61	ENCL. OFFICER'S QUARTERS
62	ENCL. OFFICER'S QUARTERS
63	ENCL. OFFICER'S QUARTERS
64	ENCL. OFFICER'S QUARTERS
65	ENCL. OFFICER'S QUARTERS
66	ENCL. OFFICER'S QUARTERS
67	ENCL. OFFICER'S QUARTERS
68	ENCL. OFFICER'S QUARTERS
69	ENCL. OFFICER'S QUARTERS
70	ENCL. OFFICER'S QUARTERS
71	ENCL. OFFICER'S QUARTERS
72	ENCL. OFFICER'S QUARTERS
73	ENCL. OFFICER'S QUARTERS
74	ENCL. OFFICER'S QUARTERS
75	ENCL. OFFICER'S QUARTERS
76	ENCL. OFFICER'S QUARTERS
77	ENCL. OFFICER'S QUARTERS
78	ENCL. OFFICER'S QUARTERS
79	ENCL. OFFICER'S QUARTERS

AREA ALLOCATION	
AREA	ALLOCATION
1	ADMINISTRATION
2	OPERATIONS & TRAINING
3	QUALIFIED PERSONNEL QUARTERS
4	OFFICER PERSONNEL QUARTERS
5	SUPPLY
6	PUBLIC WORKS
7	RECREATION
8	MAGAZINE AREA

U.S. has fee simple title to 404.4 acres, and leases 360.6 acres from county - No. (R) 36069. County holds 3 year lease for entire station, housing project (1,479 acres) and U.S. retained. The county sublease to commercial enterprise 360.6 acres leased from county is shown as marked in legend.



LEGEND
 COMPLETED STRUCTURES
 BUILDINGS UNDER CONSTRUCTION
 SHOULDERS
 DRILLROADS
 HYDRANTS
 BOUNDARY FENCE
 HIGHWAY LIGHTS
 FUNCTIONAL AREA BOUNDARIES
 LEASED PROPERTY BOUNDARY

APPROVED FOR SHORE STATION DEVELOPMENT BOARD
 APPROVED FOR BUREAU OF YARDS & DOCKS
 APPROVED FOR SPONSOR OR OFFICE
 DATE
 APPROVED FOR LOCAL SHORE STATION DEVELOPMENT BOARD, THIRTEENTH NAVAL DISTRICT

SYMBOL	DESCRIPTION	DATE APP.
REVISION		
DEPARTMENT OF THE NAVY BUREAU OF YARDS & DOCK NAVAL OUTLYING FIELD TILLAMOOK, OREGON		
MASTER SHORE STATION DEVELOPMENT PLAN		
PART III, SEC 2 GENERAL DEVELOPMENT PLAN		
APPROVED	DATE	CONDITION ON DEC. 1, 1951
APPROVED	DATE	SCALE AS SHOWN
APPROVED	DATE	SHEET 1 OF 1
APPROVED	DATE	1:5000

UNITED STATES NAVAL AIR STATION DIRIGIBLE HANGARS A AND B

TILLAMOOK

TILLAMOOK COUNTY

OREGON

15 OF 20

Louisiana-Pacific

LP



UNITED STATES NAVAL AIR STATION DUNSMIRE HANGAR A AND B
TILLAMOOK
TILLAMOOK COUNTY
OREGON

14 OF 20

Dec 23-1980

North End Hangar B




UNITED STATES NAVAL AIR STATION DIGITAL HANGARS A AND B
TILLAMOOK
TILLAMOOK COUNTY
OREGON

17 OF 20

Dec 23-1980

Looking 50

Outside Hangar B



UNITED STATES NAVAL AIR STATION 011612L HANGARS A AND B.

TILLAMOOK


TILLAMOOK COUNTY

OREGON

18 OF 20

Looking South inside Hangar B


Dec 23-1980



UNITED STATES NAVAL AIR STATION DIRIGIBLE HANGARS A AND B
TILLAMOOK
TILLAMOOK COUNTY
OREGON
17 OF 20

Dec. 23-1980

Looking North inside Hangar B



UNITED STATES NAVAL AIR STATION DIRIGIBLE HANGARS A AND B
TILLAMOOK
TILLAMOOK COUNTY
OREGON
20 OF 20

Dec 23-1980

Missile Hangar B Looking North