



NEW MEMORIAL DEDICATED TO FRANKLIN D. ROOSEVELT

WARM SPRINGS, Georgia -- This new Franklin D. Roosevelt Memorial Museum is filled with irreplaceable historic and personal mementos associated with the life of the late President.

The former home of Miss Georgia Wilkins, close friend and neighbor of Mr. Roosevelt, it was willed to the Warm Springs Memorial Commission as part of the shrine maintained in the President's memory. The ornamental slabs flanking the walk to the museum are specimens of native stones presented by each of the states of the union. (Photo No. 61-9531. Accompanies Feature F-61-207)





NATIONAL REGISTER OF HISTORIC PLACES
PROPERTY PHOTOGRAPH FORM

(Type all entries - attach to or enclose with photograph)

STATE Georgia	
COUNTY Meriwether	
FOR NPS USE ONLY	
ENTRY NUMBER JUL 30 1974	DATE

SEE INSTRUCTIONS

1. NAME

COMMON: Warm Springs Historic District

AND/OR HISTORIC:

2. LOCATION

STREET AND NUMBER:

North slope of Pine Mountain

CITY OR TOWN:

Warm Springs

STATE:

Georgia

CODE

13

COUNTY:

Meriwether

CODE

199

3. PHOTO REFERENCE

PHOTO CREDIT: Van Martin

DATE OF PHOTO: February, 1974


NEGATIVE FILED AT:

Department of Natural Resources

4. IDENTIFICATION

DESCRIBE VIEW, DIRECTION, ETC.

Miss Georgia Wilkins House (now Museum), looking southeast.
Little White House complex. faces N.W.











**NATIONAL REGISTER OF HISTORIC PLACES
PROPERTY PHOTOGRAPH FORM**

(Type all entries - attach to or enclose with photograph)

STATE	Georgia	
COUNTY	Meriwether	
FOR NPS USE ONLY		
ENTRY NUMBER	DATE	
	JUL 30 1974	

SEE INSTRUCTIONS

1. NAME

COMMON: Warm Springs Historic District
AND/OR HISTORIC:

2. LOCATION

STREET AND NUMBER:
North slope of Pine Mountain

CITY OR TOWN:
Warm Springs

STATE:	CODE	COUNTY:	CODE
Georgia	13	Meriwether	199

3. PHOTO REFERENCE

PHOTO CREDIT: Van Martin


DATE OF PHOTO: February, 1974

NEGATIVE FILED AT:
Department of Natural Resources

4. IDENTIFICATION

DESCRIBE VIEW, DIRECTION, ETC.

Georgia Hall, Warm Springs Foundation, looking northeast





WARM SPRINGS HISTORIC DISTRICT

Chapel (facing north)

Photo courtesy of the Little White
House

JAN 16 1980 1979

Weri weather Co. GA NHL



**NATIONAL REGISTER OF HISTORIC PLACES
PROPERTY PHOTOGRAPH FORM**

(Type all entries - attach to or enclose with photograph)

STATE Georgia	
COUNTY Meriwether	
FOR NPS USE ONLY	
ENTRY NUMBER	DATE
	JUL 30 1974

SEE INSTRUCTIONS

1. NAME

COMMON: Warm Springs Historic District

AND/OR HISTORIC:

2. LOCATION

STREET AND NUMBER:

North slope of Pine Mountain

CITY OR TOWN:

Warm Springs

STATE:

Georgia

CODE

13

COUNTY:

Meriwether

CODE

199

3. PHOTO REFERENCE

PHOTO CREDIT: Van Martin

DATE OF PHOTO: February, 1974


NEGATIVE FILED AT:

Department of Natural Resources

4. IDENTIFICATION

DESCRIBE VIEW, DIRECTION, ETC.

Warm Springs Foundation Chapel, looking southwest.





NATIONAL REGISTER OF HISTORIC PLACES
PROPERTY PHOTOGRAPH FORM

(Type all entries - attach to or enclose with photograph)

STATE Georgia	
COUNTY Meriwether	
FOR NPS USE ONLY	
ENTRY NUMBER JUL 30 1974	DATE

SEE INSTRUCTIONS

1. NAME

COMMON: Warm Springs Historic District
AND/OR HISTORIC:

2. LOCATION

STREET AND NUMBER:
North slope of Pine Mountain

CITY OR TOWN:
Warm Springs

STATE: Georgia	CODE 13	COUNTY: Meriwether	CODE 199
-------------------	------------	-----------------------	-------------

3. PHOTO REFERENCE

PHOTO CREDIT: Van Martin


DATE OF PHOTO: February, 1974

NEGATIVE FILED AT:
Department of Natural Resources

4. IDENTIFICATION

DESCRIBE VIEW, DIRECTION, ETC.

Little White House, looking west.





WARM SPRINGS HISTORIC DISTRICT

The Little White House
(facing north east)

Photo by courtesy of the Little White
House 1979

W. W. Weather Co. DA

NHL

JAN 16 1980

*W. W. Weather
Co.*



SECRETARY'S
← BED ROOM | PRESIDENT'S
BED ROOM →

WARM SPRINGS HISTORIC DISTRICT

The Little White House (sundeck)

(facing southwest)

Photo by courtesy of the Little White
House

Weri wether Co. SA ^{NHL} 1979 JAN 16 1980