


KENTUCKY HISTORIC RESOURCES INVENTORY

Ch-H-1

1. Historic Name (s) County Jail Original Owner Present Name Christian County Dog Shelter		22. ADD/County Pennyriple/Christian	
3. Owner's Name c/o Frank Gary, Sheriff		23. Zoning Classification Magisterial District	
4. Owner's Address 501 S. Main St., Hopkinsville 42240		24. U.S.G. S. Quadrant (15'/75') Hopkinsville	
5. Location Weber Street, Hopkinsville 42240		25. UTM Reference Zone Easting Northing	
6. Open to Public <input checked="" type="radio"/> Yes <input type="radio"/> No		26. Prehistoric Site <input checked="" type="radio"/> Building Historic Site <input type="radio"/> Object <input type="radio"/> Structure	
7. Visible from road <input checked="" type="radio"/> Yes <input type="radio"/> No		27. District <input checked="" type="radio"/> Yes <input type="radio"/> No Name: Commercial	
8. Ownership <input checked="" type="checkbox"/> Private <input type="checkbox"/> Local <input type="checkbox"/> State <input type="checkbox"/> Federal		28. Significance Evaluation	
9. Local Contact/Organization		29. Status <input type="checkbox"/> National Landmark <input type="checkbox"/> National Register <input type="checkbox"/> Landmark Certificate <input checked="" type="checkbox"/> Kentucky Survey <input type="checkbox"/> Local Landmark <input type="checkbox"/> HABS/HAER Date 2-16-78	
10. Site Plan with North Arrow		30. Theme <input type="checkbox"/> Primary <input checked="" type="checkbox"/> politics/government <input type="checkbox"/> Secondary <input type="checkbox"/> Other <input checked="" type="checkbox"/> architecture	
11. Architect		31. Endangered <input type="radio"/> Yes <input checked="" type="radio"/> No	
12. Builder		32. ATTACH PHOTO	
13. Date 1905*		Roll No. <u>37</u> Picture No. _____ Direction _____	
14. Style		33. Tape No. _____ Negative No. _____	
15. Original Use Jail		34. Prepared by: CMT-KTG	
16. Present Use Dog Shelter		35. Organization KHC	
17. Condition <input type="checkbox"/> Interior <input type="checkbox"/> Exterior good		36. Date Spring 1977	
18. Description 2 1/2 story brick; octagonal turret left corner, projecting bay right side; hipped roof including central dormer; original porch in angle of main front, domestic character; stone trim.		37. Revision Dates _____ 38. Staff Review _____	
19. History Built 1905; served as county jail; later dog shelter.		20. Significance This structure was built in 1905 to replace the 1850s county jail, which was converted to the city jail. The structure is essentially intact, a rarity among county jails. The overall character of the building is domestic rather than institutional. Chief features include the octagonal turret on the left corner, the projecting bay on the right of the facade, the hipped roof	
21. Source of Information *Turner, William, Gateway From the Past. Hopkinsville, Kentucky: Burdine Printing Company.) 1974 (no page numbers)			

Significance (cont.)

forms, including the central dormer, and the original porch.



KENTUCKY HISTORIC RESOURCES INVENTORY

Ch-H-5

1. Historic Name (s) Webber House

Original Owner Jesse C. Wood

Present Name Webber Building

3. Owner's Name % Thomas E. Morris

4. Owner's Address Hopkinsville 42240
City of Hopkinsville, Municipal Building, 100 Main Street

5. Location 521 Weber Street

6. Open to Public Yes No

7. Visible from road Yes No

8. Ownership Private Local State Federal

10. Site Plan with North Arrow

11. Architect

12. Builder

13. Date c. 1839*

14. Style Federal

15. Original Use Residence

16. Present Use commercial

17. Condition Interior Exterior altered-good

18. Description 2 story, 5 bay brick; central passage plan, double pile; exterior end chimnies

19. History 1839-1868 private dwelling; prominent resident Dr. Augustine Webber, beloved physician (lived here 1854-1868). Webber member 1st Baptist Church; president of Hopkinsville first bank-the Christian Co. Bank (est. 1818). Daughter of Webber married Major John W. Breathitt (see Ch-H-123). 1878 Atlas "Petree and Litell" Lawyers

20. Significance Around 1839 this was built as a private residence for Jesse C. Wood. It's most prominent resident was Dr. Augustine Webber, president of Hopkinsville's first bank, who lived here from 1854-1868. In 1878 these were the law offices of Litell and Petree, lawyers who developed land in the Jackson Street black neighborhood. (See Ch-H-153). cont.

21. Source of Information 1878 Beers Atlas
William Turner, Survey. Dec. 3, 1970.

22. ADD/County Pennyriple/Christian

23. Zoning Classification Magisterial District

24. U.S.G. S. Quadrant (15'/75') Hopkinsville

25. UTM Reference

26. Prehistoric Site Historic Site Building

Object Structure

27. District Yes No
Name: Commercial

28. Significance Evaluation

29. Status National Landmark National Register Landmark Certificate Kentucky Survey Local Landmark HABS/HAER

Date 2-16-78

30. Theme Primary settlement Secondary architecture Other community planning

31. Endangered Yes No

32.

ATTACH PHOTO

Roll No. 36

Picture No. _____

Direction _____

33. Tape No. _____ Negative No. _____

34. Prepared by: CMT-KTG


35. Organization KHC

36. Date Spring 1977

37. Revision Dates _____ 38. Staff Review _____

Significance (cont.)

The structure is significant for its site as well as its age. It holds a key corner site behind the county courthouse at the foot West Court Street, and is the focus of the vista between the courthouse and commercial buildings. Despite alterations of the exterior, the Federal character is still evident. The house is central passage and double pile in plan with exterior end chimnies.



KENTUCKY HISTORIC RESOURCES INVENTORY

Ch-H-7

1. Historic Name (s) W. R. Wheeler Wholesale Grocery Original Owner		22. ADD/County Pennyrite/Christian	
Present Name Hopkinsville Public Library		23. Zoning Classification Magisterial District	
3. Owner's Name David E. Cumbee, Director, City of Hopkinsville		24. U.S.G. S. Quadrant (15'/75') Hopkinsville	
4. Owner's Address Municipal Building, 100 Main Street, Hopkinsville 42240		25. UTM Reference Zone Easting Northing	
5. Location Bethel Street between 10th and 9th		26. Prehistoric Site Object Historic Site Structure <input checked="" type="checkbox"/> Building	
6. Open to Public <input checked="" type="checkbox"/> Yes <input type="checkbox"/> No	7. Visible from road <input checked="" type="checkbox"/> Yes <input type="checkbox"/> No	8. Ownership Private Local State Federal	
9. Local Contact/Organization		27. District Name: Commercial	
10. Site Plan with North Arrow		28. Significance Evaluation	
11. Architect 1976 Louis & Henry, Louisville		29. Status National Landmark National Register Landmark Certificate Kentucky Survey Local Landmark HABS/HAER	
12. Builder 1976 James Gary of Glasgow		Date 1922; 1976	
13. Date		30. Theme Primary commerce Secondary education Other (adaptive reuse)architecture	
14. Style		31. Endangered Yes No	
15. Original Use Warehouse		32.	
16. Present Use Library		ATTACH PHOTO	
17. Condition Interior Exterior good		Roll No. 48 Picture No. _____ Direction _____	
18. Description considerable alterations made to the original brick warehouse in order to adapt it to use as library		33. Tape No. _____ Negative No. _____	
19. History The Wheeler Wholesale Grocery opened in 1922. Wheeler worked in plow factory (see Ch-H-75) at one time.		34. Prepared by: CMT-KTG	
20. Significance Recently converted to a public library, this structure was erected in 1922 as the W. R. Wheeler Wholesale Grocery.		35. Organization KHC	
21. Source of Information William Turner		36. Date Spring 1977	
		37. Revision Dates 38. Staff Review	


KENTUCKY HISTORIC RESOURCES INVENTORY

Ch-H-11

1. Historic Name (s) Christian County Courthouse Annex Original Owner Present Name		22. ADD/County Pennyrile/Christian	
3. Owner's Name Courthouse Annex and Alhambra Theater		23. Zoning Classification Magisterial District	
4. Owner's Address Jack Hoddick, Circuit Court Clerk		24. U.S.G. S. Quadrant (15'/75') Hopkinsville	
5. Location 501 S. Main Street		25. UTM Reference Zone Easting Northing	
6. Open to Public <input checked="" type="radio"/> Yes <input type="radio"/> No		26. Prehistoric Site Historic Site <input checked="" type="radio"/> Building	
7. Visible from road <input checked="" type="radio"/> Yes <input type="radio"/> No		Object Structure Yes No	
8. Ownership Private Local State Federal		27. District Name: Commercial	
9. Local Contact/Organization		28. Significance Evaluation	
10. Site Plan with North Arrow		29. Status National Landmark National Register Landmark Certificate Kentucky Survey Local Landmark HABS/HAER	
11. Architect John T. Waller		Date 2-16-78	
12. Builder Jack Cole Const. Co.		30. Theme Primary Political Secondary Theatre Other Community Planning	
13. Date 1927 (keystone)		31. Endangered Yes <input checked="" type="radio"/> No	
14. Style Georgian Rev.		32.	
15. Original Use offices-governmental		ATTACH PHOTO	
16. Present Use offices- " - theater		Roll No. <u>12</u> Picture No. _____ Direction _____	
17. Condition Interior good Exterior good		33. Tape No. _____ Negative No. _____	
18. Description 3 story brick; stone 1st floor and trim; parapet walls; slightly projecting pavilions.		34. Prepared by: KTG-CMT	
19. History Waller was the town's principal architect from 1900-1915. The Alhambra opened in 1928 for talkie pictures. Originally it had a large stage, wings, loft and nine dressing rooms, 2 bathrooms below stage, loading dock, 2 flat and workshop rooms Laid cornerstone Nov. 11, 1927, finished summer 1928.		35. Organization KHC	
20. Significance John T. Waller was the architect of this building, which was completed in 1927. One year later, the Alhambra Theatre opened. The movie house was also equipped for use as a legitimate theatre. In styling, the building follows the version of Georgian that was popular in the 1920s: simple overall form, brick walls with stone trim. (cont.)		36. Date Spring 1977	
21. Source of Information William Turner, vertical file, U. K., Hopkinsville Branch Meacham, Charles M. A History of Christian County, Kentucky. Nashville, Tennessee: Marshall and Bruce Co. 1930 pp. 424, 425, 661, 662.		37. Revision Dates 38. Staff Review	

Significance (cont.)

parapet walls above broad cornices, elegantly refined moldings. The corner of the building adjacent to the courthouse originally housed a drug store as well as the Alhambra Theatre. The theatre and its colorful marquee have since taken possession of the entire corner. The theatre interior is largely original, or of a slightly later date.




KENTUCKY HISTORIC RESOURCES INVENTORY

Ch-H-12

1. Historic Name (s) Christian County Courthouse Original Owner _____ Present Name _____		22. ADD/County Pennyriple/Christian <input type="checkbox"/> <input type="checkbox"/> <input type="checkbox"/>	
3. Owner's Name Judge William F. Edmunds, Executive		23. Zoning Classification Magisterial District	
4. Owner's Address 501 S. Main Street, Hopkinsville 42240		24. U.S.G. S. Quadrant (15'/75') Hopkinsville	
5. Location 501 S. Main Street		25. UTM Reference Zone _____ Easting _____ Northing _____	
6. Open to Public <input checked="" type="checkbox"/> Yes <input type="checkbox"/> No	7. Visible from road <input checked="" type="checkbox"/> Yes <input type="checkbox"/> No	26. Prehistoric Site Historic Site _____ Object _____ <input checked="" type="checkbox"/> Building _____ Structure _____	
8. Ownership Private _____ Local _____ State _____ Federal _____		27. District Name: Commercial <input checked="" type="checkbox"/> Yes <input type="checkbox"/> No	
9. Local Contact/Organization		28. Significance Evaluation	
10. Site Plan with North Arrow		29. Status National Landmark _____ Date _____ National Register _____ Landmark Certificate _____ Kentucky Survey <input checked="" type="checkbox"/> 2-16-78 Local Landmark _____ HABS/HAER _____	
11. Architect J. K. Frick		30. Theme Primary politics/government <input type="checkbox"/> <input type="checkbox"/> Secondary architecture <input type="checkbox"/> <input type="checkbox"/> Other community planning <input type="checkbox"/> <input type="checkbox"/>	
12. Builder J. K. Frick		31. Endangered Yes _____ <input checked="" type="checkbox"/> No	
13. Date 1869		32.	
14. Style Classical Rev. <input type="checkbox"/> <input type="checkbox"/>		ATTACH PHOTO	
15. Original Use Courthouse		Roll No. <u>12</u> Picture No. _____ Direction _____	
16. Present Use Courthouse		33. Tape No. _____ Negative No. _____	
17. Condition Interior good <input type="checkbox"/> <input type="checkbox"/> Exterior good/additions		34. Prepared by: CMT-KTG	
18. Description Keystone=J. K. Frick, architect and building, 1869". All windows set in recessed panels; unusually wide eaves; abstract entablature; rusticated stone detail; segmental and circular headed openings; hipped roofs; cruciform plan; principal courtroom and offices on second floor.		35. Organization KHC	
19. History This was the third courthouse; built after the Confederates burned the 2nd, Dec. 12, 1864. J. K. Frick architect; completed 1869.		36. Date Spring 1977	
20. Significance Built in 1869, J. K. Frick was the architect of this courthouse. The previous courthouse was destroyed by fire set by C.S.A. General Hylan B. Lyon during the Civil War. The famous "Night Rider Trial" took place here in March 1911.		37. Revision Dates _____ 38. Staff Review _____	
(cont. on back)			
21. Source of Information Kentucky New Era, April 5, 1977 William Turner survey, Dec. 3, 1970. Gerr, Elizabeth Headly, <u>History of Kentucky Courthouses</u>. The National Society of Colonial Domes. 1972 pp. 46-47. William Turner, <u>Gateway From the Past</u>. Hopkinsville, Kentucky: Burdine Printing Co. 1972 (no page)			

Significance (cont.)

The county courthouse preceding the present structure was built 1836-1838, and from a photograph of its burned ruins, it appears to have been a two-story temple form structure built in Greek Revival style of brick and stone. The idea of a Greek temple was suggested by orienting the pedimented end toward the street and by dividing the bays with monumental pilasters that visually supported the broad entablature. The central entrance was emphasized with semi-engaged Ionic columns set in antis. The pilasters at the corners were banded, emphasizing the joints, while the inner pilasters were smoothly finished. The courthouse lot was edged with an iron fence that incorporated Greek Revival motifs. Several features of the burned building were adopted for its successor, built and designed by J. K. Frick, of Louisville. These include the temple form, modified by the cruciform plan, the combination of brick walls and stone pilasters, and the interplay of smooth and rusticated stonework. The architect's rendering of the project has survived, and the chief differences between this and the executed work are the banding of the pilasters in the second story as well as the first in the executed building, the abandonment of the crenellation in the cupola shown in the drawing, and the addition of stone hood molds over the windows in the built version. As built, the structure is more emphatically vertical and far richer in texture. The plan blocks in the entablature carry the verticals of the pilasters from the ground to the eaves, and the extremely vertical proportions of the cupola, now removed, continued the upward movement to the doubly curved cupola roof and finial. The front portico in the composite order stands on a rusticated base or porch that was matched on the sides of the building by similar entry porches, intended as observation decks. Staircases are found at either end of the main axis and the principal courtroom and offices are located on the second floor. The structure is largely intact, although the cupola has been removed, the deep pediments have been filled, and unsympathetic additions mar both sides. The building still performs its significant role as a visual landmark-despite changed traffic and land use patterns, the porticoed front of the courthouse is still the focus of the most dramatic vista in Hopkinsville, the view westward down Sixth Street.



KENTUCKY HISTORIC RESOURCES INVENTORY

Ch-H-13

1. Historic Name (s) **Old Summer Building/Bassett and Co.**
 Original Owner
 Present Name

22. ADD/County
Pennyriple/Christian

3. Owner's Name
Rogers and Albritton

23. Zoning Classification
 Magisterial District

4. Owner's Address
c/o W. E. Rogers S. Main, P.O. Box 358, Hopkinsville 42240

24. U.S.G. S. Quadrant (15'/75')
Hopkinsville

5. Location
601 South Main Street

25. UTM Reference
 Zone Easting Northing

6. Open to Public Yes No
 7. Visible from road Yes No

26. Prehistoric Site
 Historic Site Object Structure
 Building

8. Ownership
 Private
 Local
 State
 Federal

27. District Yes No
 Name:
Commercial

9. Local Contact/Organization

28. Significance Evaluation

10. Site Plan with North Arrow

11. Architect

12. Builder

13. Date
1894

14. Style
renaissance

15. Original Use
commercial

16. Present Use
commercial

17. Condition
 Interior
 Exterior **good/altered**

29. Status
 National Landmark
 National Register
 Landmark Certificate
 Kentucky Survey
 Local Landmark
 HABS/HAER

Date
2-16-78

30. Theme
 Primary **commerce**
 Secondary **architecture**
 Other **community planning**

31. Endangered Yes No

18. Description **3-story, 3-bay brick and stone; stone front facing Main Street, brick on W. Court St.; iron lintels at 2nd level W. Court side; continuous band at impost level of 3rd floor; street front 1st floor always recessed although present inner wall is recent; main front is presumably of white terra cotta.**

32. ATTACH PHOTO

19. History **1800-1820 site of Buzzard's Roost Tavern. Bassett and Co. Dry Goods Store opened 1894. First store in city with electrical lights, which were introduced in 1892.**

Roll No. **12 & 14**
 Picture No. _____
 Direction _____

20. Significance **According to the National Trade Review Anniversary publication, this building was completed on Oct. 13, 1894 for Bassett and Co., Dry Goods. The furnishings were so modern that the store had the city's first electric lights. Mr. Bassett was originally a merchant in Louisville before moving here in 1887. (cont.)**


33. Tape No. _____ Negative No. _____
 34. Prepared by:
CMT-KTG

21. Source of Information **William Turner**
National Trade Review, 100th Anniversary (Evansville, Ind.; 1895) p. 14
Meacham, Charles M., A History of Christian County, Kentucky. Nashville, Tennessee: Marshall and Bruce Co., 1930 p. 452

35. Organization
KHC
 36. Date **Spring 1977**
 37. Revision Dates _____ 38. Staff Review _____

Significance (cont.)

On a key site in the core of Hopkinsville, the building is perhaps the best example locally of the shift in commercial architecture from the browns and deep reds of the 1870's and 1880's "commercial style" to the whites and light grays of the turn of the century's Renaissance Revival. The Main Street facade is faced in white stone, the details are crisply profiled and historically self-conscious. The street level of this front was apparently always recessed behind the single large lintel at the second floor line. The long side facing the county courthouse is in sober red brick, with a different rhythm of windows on each floor and decorative metal lintels.




KENTUCKY HISTORIC RESOURCES INVENTORY

Ch-H-14

1. Historic Name (s) Bassett Building Original Owner E. B. Bassett Present Name Mr. Cool		22. ADD/County Pennyriple/Christian	
3. Owner's Name Robert L. Fears		23. Zoning Classification Magisterial District Hopkinsville	
4. Owner's Address Federal Building, Hopkinsville 42240		24. U.S.G. S. Quadrant (15'/75') Hopkinsville	
5. Location 605 South Main		25. UTM Reference Zone Easting Northing	
6. Open to Public <input checked="" type="checkbox"/> Yes <input type="checkbox"/> No	7. Visible from road <input checked="" type="checkbox"/> Yes <input type="checkbox"/> No	26. Prehistoric Site Historic Site <input checked="" type="checkbox"/> Building	
9. Local Contact/Organization		27. District Name: Commercial	
10. Site Plan with North Arrow		28. Significance Evaluation	
11. Architect		29. Status National Landmark National Register Landmark Certificate Kentucky Survey Local Landmark HABS/HAER	
12. Builder		Date 2-16-78	
13. Date 1885 (attic)		30. Theme Primary commerce Secondary architecture Other	
14. Style		31. Endangered Yes <input checked="" type="checkbox"/> No	
15. Original Use commercial		32.	
16. Present Use commercial		ATTACH PHOTO	
17. Condition Interior Exterior good		Roll No. 12, 14 Picture No. Direction	
18. Description 3 story, 4-bay brick and terra cotta (?); flatsided arches and chiefly 2-dimensional decoration; metal cornice(?)		33. Tape No. Negative No.	
19. History T. M. Jones ran drugstore, mainfloor (for Jones family see Ch-H-110) 1878 Beers Atlas "L. Jones"		34. Prepared by: CMT-KTG	
20. Significance Built in 1885, three years after the fire that devastated the downtown commercial area, this building housed the T. M. Jones (see H-110) drugstore on the main floor. Brick terra cotta and metal combine to give the impression of a homogenous material in this architecturally valuable structure. (over)		35. Organization KHC	
21. Source of Information 1878 Beers Atlas Meacham, Charles M. A History of Christian County Kentucky, Nashville, Tennessee: Marshall and Bruce Co., 1930 p. 459		36. Date Spring 1977	
		37. Revision Dates 38. Staff Review	

Significance (cont.)

The brittle, machined quality of the decoration is characteristic of much commercial architecture in the 1870s and 1880s.



KENTUCKY HISTORIC RESOURCES INVENTORY

Ch-H-15

1. Historic Name (s) Cooper Building			22. ADD/County Pennyrite/Christian					
Original Owner W. T. Cooper & Co.			23. Zoning Classification Magisterial District					
Present Name Hardin Building			24. U.S.G. S. Quadrant (15'/75') Hopkinsville					
3. Owner's Name Hardin Inc. Attorney			25. UTM Reference Zone Easting Northing					
4. Owner's Address 606 S. Main, Hopkinsville 42240			26. Prehistoric Site Object Historic Site Structure Building					
5. Location 606 and 606¹/₂ S. Main			27. District Yes No Name: Commercial					
6. Open to Public <input checked="" type="radio"/> Yes <input type="radio"/> No		7. Visible from road <input checked="" type="radio"/> Yes <input type="radio"/> No		8. Ownership Private <input checked="" type="checkbox"/> Local <input type="checkbox"/> State <input type="checkbox"/> Federal <input type="checkbox"/>				
9. Local Contact/Organization			28. Significance Evaluation					
10. Site Plan with North Arrow			11. Architect					
			12. Builder			29. Status National Landmark <input type="checkbox"/> National Register <input type="checkbox"/> Landmark Certificate <input checked="" type="checkbox"/> Kentucky Survey <input type="checkbox"/> Local Landmark <input type="checkbox"/> HABS/HAER <input type="checkbox"/>		
			13. Date post 1882			Date 2-16-78		
			14. Style			30. Theme Primary <u>commerce</u> Secondary <u>architecture</u> Other		
			15. Original Use commercial			31. Endangered No		
			16. Present Use commercial			32. ATTACH PHOTO		
17. Condition <input type="checkbox"/> Interior <input type="checkbox"/> Exterior good/altered			33. Tape No. Negative No.					
18. Description 3 story, 4-bay; front perhaps entirely of metal "2 Glass Est."			34. Prepared by: CMT-KTG					
19. History Cooper ran grocery in building; "Est." 1878 atlas (built after 1882 fire)			35. Organization KHC					
20. Significance This building is remembered best as W. T. Cooper and Company's grocery. Despite the unsympathetic alteration of the storefront, the exuberant detail and the unorthodox asymmetry of the facade give this three-story building a special charm. The facade is perhaps entirely of metal.			36. Date Spring 1977					
21. Source of Information William Turner 1878 Beers Atlas			37. Revision Dates 38. Staff Review					

KENTUCKY HISTORIC RESOURCES INVENTORY

Ch-H-16

1. Historic Name (s) Johnson Building			22. ADD/County Pennyriple/Christian <input type="checkbox"/> <input type="checkbox"/> <input type="checkbox"/>		
Original Owner			23. Zoning Classification Magisterial District		
Present Name Wright Building			24. U.S.G. S. Quadrant (15'/75') Hopkinsville		
3. Owner's Name Ben Wright Jr. & Sr.			25. UTM Reference Zone Easting Northing		
4. Owner's Address 608 S. Main Street, Hopkinsville 42240			26. Prehistoric Site Historic Site Building Object Structure		
5. Location 608 S. Main Street			27. District Commercial Yes No		
6. Open to Public <input checked="" type="checkbox"/> Yes <input type="checkbox"/> No	7. Visible from road <input checked="" type="checkbox"/> Yes <input type="checkbox"/> No	8. Ownership Private <input checked="" type="checkbox"/> Local <input type="checkbox"/> State <input type="checkbox"/> Federal <input type="checkbox"/>	28. Significance Evaluation		
9. Local Contact/Organization			29. Status National Landmark <input type="checkbox"/> National Register <input type="checkbox"/> Landmark Certificate <input checked="" type="checkbox"/> 2-16-78 Kentucky Survey <input type="checkbox"/> Local Landmark <input type="checkbox"/> HABS/HAER <input type="checkbox"/>		
10. Site Plan with North Arrow		11. Architect	30. Theme Primary commerce Secondary architecture Other		
		12. Builder	31. Endangered <input checked="" type="checkbox"/> Yes <input type="checkbox"/> No		
		13. Date post 1882	32.		
		14. Style Goth. Venetian	ATTACH PHOTO		
		15. Original Use commercial			
		16. Present Use commercial			
		17. Condition <input type="checkbox"/> Interior Exterior good/altered			
18. Description 2 story; "R. P. Johnson and Col Fulton Foundry, Evansville, Ind. "inscribed at base of iron front					
19. History Crawley's Drugstore located here in 1930's - 1940's M. D. Kelley fine jewelry also. 1878 atlas "W. Ellis" (built after 1882 fire)			Roll No. 13, 14 Picture No. _____ Direction _____		
20. Significance Built after 1882 fire, this commercial structure was occupied by M. D. Kelly's Fine Jewelry store, and later by Crowley's drugstore. Marred only by an unfortunate storefront of recent date, this iron front structure in a rather mechanistic Venetian Gothic style was manufactured by the R. P. Johnson Co., Fulton Foundry, Evansville, Ind.			33. Tape No. _____ Negative No. _____ 34. Prepared by: CMT-KTG		
21. Source of Information William Turner 1878 Beers Atlas			35. Organization KHC 36. Date Spring 1977 37. Revision Dates _____ 38. Staff Review _____		


KENTUCKY HISTORIC RESOURCES INVENTORY

Ch-H-17

1. Historic Name (s) Henderson Building Original Owner E. W. Henderson Present Name		22. ADD/County Pennyriple/Christian	
3. Owner's Name T. W. Waldron, Jr.		23. Zoning Classification Magisterial District	
4. Owner's Address Route 4, Hopkinsville 42240		24. U.S.G. S. Quadrant (15'/75') Hopkinsville	
5. Location 610 S. Main Street		25. UTM Reference Zone Easting Northing	
6. Open to Public <input checked="" type="radio"/> No 7. Visible from road <input checked="" type="radio"/> Yes		26. Prehistoric Site <input type="checkbox"/> Object Historic Site <input checked="" type="checkbox"/> Building Structure	
8. Ownership <input checked="" type="checkbox"/> Private Local State Federal		27. District <input checked="" type="radio"/> Yes No Name: Commercial	
9. Local Contact/Organization		28. Significance Evaluation	
10. Site Plan with North Arrow		29. Status <input type="checkbox"/> National Landmark <input type="checkbox"/> National Register <input checked="" type="checkbox"/> Landmark Certificate <input type="checkbox"/> Kentucky Survey <input type="checkbox"/> Local Landmark <input type="checkbox"/> HABS/HAER	
11. Architect		Date 2-16-78	
12. Builder		30. Theme Primary commerce Secondary architecture	
13. Date 1886		31. Endangered <input checked="" type="radio"/> Yes No	
14. Style Victorian Gothic		32.	
15. Original Use commercial		ATTACH PHOTO	
16. Present Use commercial		Roll No. 13, 14 Picture No. _____ Direction _____	
17. Condition <input type="checkbox"/> Interior <input type="checkbox"/> Exterior excellent		33. Tape No. _____ Negative No. _____	
18. Description 3-story, 3-bay brick; ironfront at street level; upper 2 floors trimmed in iron or stone.		34. Prepared by: CMT-KTG	
19. History "J. K. Hooser the tailor" in glass or 1st floor and in title of entry sidewalk. D. W. Henderson Grocery in 1886; Hooser from c.1920 "E. W. Henderson" 1878 atlas E. W. Henderson owned property along 7th, below Main and Virginia Street as well as house on S. Main. (Ch-H-113)		35. Organization KHC	
20. Significance In 1886 Henderson opened a grocery store here, while in the 1920s, J. K. Hooser the tailor, operated a store, on the main floor. The Henderson residence still stands on S. Main. (Ch-H-113). The window surrounds cornices, and street level pilaster of this brick structure are all probably of metal. (cont. on back)		36. Date Spring 1977	
21. Source of Information William Turner State Gazetteer and Business Directory 1883-1884 p. 278 1878 1895-1896 p. 351		37. Revision Dates _____ 38. Staff Review _____	

Significance (cont.)

The name of the original owner, E. W. Henderson, and the date of construction, 1886, are recorded over the upper central window. The 1920's sign of then owner J. K. Hooser is incorporated in the decorative glass transom of the storefront and in the sidewalk at the entrance.



KENTUCKY HISTORIC RESOURCES INVENTORY

Ch-H-18

1. Historic Name (s) Glass Corner		22. ADD/County Pennyriple/Christian	
Original Owner		23. Zoning Classification Magisterial District	
Present Name		24. U.S.G. S. Quadrant (15'/75') Hopkinsville	
3. Owner's Name Thomas L. Osburne		25. UTM Reference Zone Easting Northing	
4. Owner's Address P.O. Box 1065, Hopkinsville 42240		26. Prehistoric Site Historic Site Object Structure Building	
5. Location 701 S. Main		27. District Yes No Name: Commercial	
6. Open to Public Yes No	7. Visible from road Yes No	28. Significance Evaluation	
9. Local Contact/Organization		29. Status National Landmark National Register Landmark Certificate Kentucky Survey X 2-16-78 Local Landmark HABS/HAER	
8. Ownership Private X Local State Federal		30. Theme Primary Commerce Secondary Architecture Other	
10. Site Plan with North Arrow		31. Endangered Yes No	
11. Architect		32.	
12. Builder		ATTACH PHOTO	
13. Date 1885		Roll No. 10	
14. Style		Picture No. _____	
15. Original Use commercial		Direction _____	
16. Present Use commercial		33. Tape No. _____ Negative No. _____	
17. Condition Interior Exterior good/altered		34. Prepared by: CMT-KTG	
18. Description 3 story, 3 bay brick, apparently metal/window surrounds and cornices; See Ch-H-19 and Ch-H-141-142		35. Organization KHC	
19. History This was the first (or northern most) of four identical commercial structures; built as a group investment sponsored by Latham brothers, who inherited the land from their mother. A. Henry B. Garner Building (see Ch-H-44) B. Charles M. Latham (ran dry goods store here) C. John C. Latham (see Ch-H-141, 142) D. Glass Corner		36. Date Spring 1977	
20. Significance 1878 Atlas "2 Glass Est." This building was one of four identical structures erected in 1885 in this block. The Latham brothers, who had inherited the land, named two of them after themselves; The Charles M. and John C. Latham Buildings, now both altered. (See Ch-H-19). The eccentric detailing of the window surrounds and cornices recalls (over)		37. Revision Dates _____ 38. Staff Review _____	
21. Source of Information William Turner State Gazetteer and Business Directory 1888-1884 p. 280 1878 Beer Atlas, Meacham, Charles M. <u>A History of Christian County, Kentucky</u> . Nashville, Tennessee: Marshall and Bruce Co., 1930 p. 537.			

Significance (cont.)

a nearby contemporary structure, the E. W. Henderson Building, Ch-H-17, as well as the other remaining structure of the identical four buildings that made up this group. Imprinted above the top central window is the original name of the building and date of construction, Glass Corner, 1885.



KENTUCKY HISTORIC RESOURCES INVENTORY

Ch-H-19

1. Historic Name (s) Original Owner Harry B. Garner Present Name 3. Owner's Name Leet White 4. Owner's Address P.O. Box 2, Hopkinsville 42240 5. Location 707 S. Main Street			22. ADD/County Pennyriple/Christian		
6. Open to Public Yes <input type="checkbox"/> No <input checked="" type="checkbox"/>			23. Zoning Classification Magisterial District		
7. Visible from road Yes <input checked="" type="checkbox"/> No <input type="checkbox"/>			24. U.S.G. S. Quadrant (15'/75') Hopkinsville		
8. Ownership Private <input checked="" type="checkbox"/> Local <input type="checkbox"/> State <input type="checkbox"/> Federal <input type="checkbox"/>			25. UTM Reference Zone Easting Northing		
9. Local Contact/Organization			26. Prehistoric Site Historic Site <input type="checkbox"/> Building <input checked="" type="checkbox"/>		
10. Site Plan with North Arrow			27. District Yes <input checked="" type="checkbox"/> No <input type="checkbox"/> Name: Commercial		
11. Architect 12. Builder 13. Date 1885 (attic) 14. Style			28. Significance Evaluation 29. Status National Landmark <input type="checkbox"/> National Register <input type="checkbox"/> Landmark Certificate <input checked="" type="checkbox"/> Kentucky Survey <input type="checkbox"/> Local Landmark <input type="checkbox"/> HABS/HAER <input type="checkbox"/>		
15. Original Use commercial 16. Present Use commercial 17. Condition Interior <input type="checkbox"/> Exterior good			Date _____ _____ 2-16-78 _____ _____		
18. Description 3 story brick			30. Theme Primary commerce Secondary architecture Other _____		
19. History See Ch-H-18. This was the 3rd of 4 Latham-Glass buildings. This was the Harry B. Garner building. 1878 "J. C. Latham"; therefore land owned by Lathams 7 years prior to erection. (1878 Atlas.)			31. Endangered Yes <input type="checkbox"/> No <input checked="" type="checkbox"/>		
20. Significance This was the fourth of the buildings erected in 1885 as a unified group (see Ch-H-18).			32. ATTACH PHOTO		
21. Source of Information 1878 Beers Atlas William Turner, National Trade Review. 100th Anniversary. Evansville, Indiana 1885 p. 16.			Roll No. <u>13, 36</u> Picture No. _____ Direction _____		
22. Source of Information _____			33. Tape No. _____ Negative No. _____		
23. Source of Information _____			34. Prepared by: CMT-KTG		
24. Source of Information _____			35. Organization KHC		
25. Source of Information _____			36. Date Spring 1977		
26. Source of Information _____			37. Revision Dates 38. Staff Review		


KENTUCKY HISTORIC RESOURCES INVENTORY

Ch-H-20

1. Historic Name (s) Bank of Hopkinsville Original Owner Present Name Cornett's Office Supply		22. ADD/County Pennyriple/Christian	
3. Owner's Name Ralph Cochran		23. Zoning Classification Magisterial District	
4. Owner's Address 318 Hillaire, Hopkinsville 42240		24. U.S.G. S. Quadrant (15'/75') Hopkinsville	
5. Location 702 S. Main Street		25. UTM Reference Zone Easting Northing	
6. Open to Public <input checked="" type="radio"/> Yes <input type="radio"/> No	7. Visible from road <input checked="" type="radio"/> Yes <input type="radio"/> No	26. Prehistoric Site Historic Site Building	
9. Local Contact/Organization		27. District Name: Commercial	
8. Ownership Private <input checked="" type="checkbox"/> Local <input type="checkbox"/> State <input type="checkbox"/> Federal <input type="checkbox"/>		28. Significance Evaluation	
10. Site Plan with North Arrow		11. Architect	
		12. Builder	
		13. Date 1883	
		14. Style	
		15. Original Use bank	
		16. Present Use commercial	
		17. Condition Interior <input type="checkbox"/> Exterior good/altered	
18. Description 3 story, 3 bay brick; metal hood molds and cornices, stone front put on in 1906.		29. Status National Landmark <input type="checkbox"/> National Register <input type="checkbox"/> Landmark Certificate <input type="checkbox"/> Kentucky Survey <input checked="" type="checkbox"/> 2-16-78 Local Landmark <input type="checkbox"/> HABS/HAER <input type="checkbox"/>	
19. History Dates: May 22, 1865 - April 14, 1930 Presidents and Directors John C. Latham (see Ch-H-18, 141, 142) John P. Garnett Edward P. Campbell (see Ch-168) J. F. Dixon J. Edgar McPherson (see Ch-H-120) L. H. Davis (Ch-H-146) Dr. E. S. Stuart (see Ch-58) Geo. O. Thompson W. J. Fowler (see Ch-95) (see Ch-H-21)		30. Theme Primary Commerce Secondary Architecture Other	
20. Significance Established on May 22, 1865, the Bank of Hopkinsville operated until April 14, 1930, when it merged. (See Ch-H-26) Among its presidents and directors were some of the most noted men of the county: John C. Latham, J. Edgar McPherson (see H-120), Dr. E. S. Stuart (see Ch-58), W. J. Fowler (see Ch-95), John P. Garnett, and George O. Thompson		31. Endangered <input type="radio"/> Yes <input checked="" type="radio"/> No	
21. Source of Information William Turner, vertical file, U.K. Hopkinsville campus Meacham, Charles M. A History of Christian County, Kentucky. Nashville, Tennessee: Marshall and Bruce Co., 1930 p. 331-334.		32. ATTACH PHOTO	
22. Source of Information William Turner, vertical file, U.K. Hopkinsville campus Meacham, Charles M. A History of Christian County, Kentucky. Nashville, Tennessee: Marshall and Bruce Co., 1930 p. 331-334.		Roll No. 13, 14 Picture No. _____ Direction _____	
23. Source of Information William Turner, vertical file, U.K. Hopkinsville campus Meacham, Charles M. A History of Christian County, Kentucky. Nashville, Tennessee: Marshall and Bruce Co., 1930 p. 331-334.		33. Tape No. _____ Negative No. _____	
24. Source of Information William Turner, vertical file, U.K. Hopkinsville campus Meacham, Charles M. A History of Christian County, Kentucky. Nashville, Tennessee: Marshall and Bruce Co., 1930 p. 331-334.		34. Prepared by: CMT-KTG	
25. Source of Information William Turner, vertical file, U.K. Hopkinsville campus Meacham, Charles M. A History of Christian County, Kentucky. Nashville, Tennessee: Marshall and Bruce Co., 1930 p. 331-334.		35. Organization KHC	
26. Source of Information William Turner, vertical file, U.K. Hopkinsville campus Meacham, Charles M. A History of Christian County, Kentucky. Nashville, Tennessee: Marshall and Bruce Co., 1930 p. 331-334.		36. Date Spring 1977	
27. Source of Information William Turner, vertical file, U.K. Hopkinsville campus Meacham, Charles M. A History of Christian County, Kentucky. Nashville, Tennessee: Marshall and Bruce Co., 1930 p. 331-334.		37. Revision Dates _____ 38. Staff Review _____	

Significance (cont.)

(see H-21). This building was one of the first erected after the fire. With the exception of the 1906 first floor storefront, the brick structure is in its original state. The stylistic details--metal hoodmolds, cornices and quions--are rather conservative for 1883, the construction date, for they recall the Italianate style of the mid-nineteenth century. The building's corner site and careful maintenance makes it an example for the preservation of Hopkinsville's historic commercial structures.




KENTUCKY HISTORIC RESOURCES INVENTORY

Ch-H-21

1. Historic Name (s) Thompson Building Original Owner G. O. Thompson		22. ADD/County Pennyrite/Christian	
Present Name U. S. Life Credit Corp., Cornette's		23. Zoning Classification Magisterial District	
3. Owner's Name Bassett & Jarrett c/o F. Bassett		24. U.S.G. S. Quadrant (15'/75') Hopkinsville	
4. Owner's Address 149 Alumni, Hopkinsville 42240		25. UTM Reference Zone Easting Northing	
5. Location 706 S. Main Street		26. Prehistoric Site Object Historic Site Structure <input checked="" type="checkbox"/> Building	
6. Open to Public <input checked="" type="checkbox"/> Yes <input type="checkbox"/> No	7. Visible from road <input checked="" type="checkbox"/> Yes <input type="checkbox"/> No	27. District <input checked="" type="checkbox"/> Yes <input type="checkbox"/> No Name: Commercial	
8. Ownership Private <input checked="" type="checkbox"/> Local <input type="checkbox"/> State <input type="checkbox"/> Federal <input type="checkbox"/>		28. Significance Evaluation	
9. Local Contact/Organization		29. Status _____ Date _____ National Landmark <input type="checkbox"/> National Register <input type="checkbox"/> Landmark Certificate <input checked="" type="checkbox"/> 2-16-78 Kentucky Survey <input type="checkbox"/> Local Landmark <input type="checkbox"/> HABS/HAER <input type="checkbox"/>	
10. Site Plan with North Arrow		30. Theme Primary <u>commerce</u> Secondary <u>architecture</u> Other _____	
11. Architect		31. Endangered <input type="checkbox"/> Yes <input checked="" type="checkbox"/> No	
12. Bulder		32.	
13. Date 1883		ATTACH PHOTO	
14. Style		Roll No. <u>13, 48</u> Picture No. _____ Direction _____	
15. Original Use commercial		33. Tape No. _____ Negative No. _____	
16. Present Use commercial		34. Prepared by: CMT-KTG	
17. Condition <input type="checkbox"/> Interior <input type="checkbox"/> Exterior good/altered		35. Organization KHC	
18. Description 3-story, 10-bay brick; part of ironfront at street survives. In 1883 this was originally 14 bays; gable in center with south end now demolished; originally 4/6/4		36. Date Spring 1977	
19. History Edgar Cayce's photographic studio was located above Cornette's Office supply (1910-1912) George O. Thompson "Undertaker and Dealer of furniture" 1878 atlas; Pres. or director Bank of Hopkinsville (see Ch-H-20) 1878 atlas - this site L. Bell, W. Twyman		37. Revision Dates _____ 38. Staff Review _____	
20. Significance When this structure was built in 1883, it was a full 14 bays. The south 5 bays have been destroyed. In the second floor of this building, Edgar Cayce had his photographic studio from 1910 to 1912. Ware and Owsley, tailor-shop operated here in the 1890s. (over)		21. Source of Information Turner, William. <u>Edgar Cayce's Hometown.</u> (published privately) 1977. National Trade Review. <u>100th Anniversary.</u> Evansville, Indiana: Keller Publishing Co., 1895 p. 13.	

Significance (cont.)


The facade of this brick structure originally consisted of fourteen bays, divided vertically only in the region of the cornice, where a gable set off the central six bays from the flanking four. The south four bayed section has been demolished.



KENTUCKY HISTORIC RESOURCES INVENTORY

Ch-H-25

1. Historic Name (s) Holland Opera House		22. ADD/County Pennyriple/Christian	
Original Owner		23. Zoning Classification Magisterial District	
Present Name		24. U.S.G. S. Quadrant (15'/75') Hopkinsville	
3. Owner's Name Anne W. Hall		25. UTM Reference Zone Easting Northing	
4. Owner's Address 401 Cardinal, Hopkinsville 42240		26. Prehistoric Site Object Historic Site Structure Building	
5. Location 804 - 808 S. Main		27. District Yes No Name: Commercial	
6. Open to Public Yes No	7. Visible from road Yes No	28. Significance Evaluation	
9. Local Contact/Organization		29. Status National Landmark National Register Landmark Certificate Kentucky Survey Local Landmark HABS/HAER	
8. Ownership Private <input checked="" type="checkbox"/> Local State Federal		Date 2-16-78	
10. Site Plan with North Arrow		30. Theme Primary Theatre Secondary Commercial Other Architecture	
11. Architect		31. Endangered No Yes	
12. Builder		32. ATTACH PHOTO	
13. Date 1882		Roll No. 13, 14	
14. Style		Picture No. _____	
15. Original Use opera house/commercial		Direction _____	
16. Present Use commercial		33. Tape No. _____ Negative No. _____	
17. Condition Interior Exterior fair		34. Prepared by: CMT-KTG	
18. Description ironfronts - only 1st floor visible.		35. Organization KHC	
19. History Opera House operated by R. H. "Uncle Dick" Holland from 1882 until c. 1915; built 1882 for \$30,000; sat 900; 1882-1926 drygoods store mainfloor saloon also; 1920s - Jack Tobin Restaurant mainfloor. The opera house in 2nd floor, auditorium torn off in 1974.		36. Date Spring 1977	
20. Significance R. H. "Uncle Dick" Holland opened the Holland Opera House in 1882. Constructed at the cost of \$7,000, the second floor auditorium sat 900 people. On the street floor were a saloon and drygoods store. The opera house closed around 1915.		37. Revision Dates _____ 38. Staff Review _____	
21. Source of Information State Gazetteer and Business Directory 1883-1884 p. 278 1895-1896 p. 351 Turner, William, Gateway From the Past. Hopkinsville, Kentucky: Burdine Printing Co., 1974 p. (No page numbers.)			



KENTUCKY HISTORIC RESOURCES INVENTORY

Ch-H-26

1. Historic Name (s) First - City Bank and Trust Co.		22. ADD/County Pennyriple/Christian	
Original Owner		23. Zoning Classification Magisterial District	
Present Name		24. U.S.G. S. Quadrant (15'/75') Hopkinsville	
3. Owner's Name Monarch Oil - Henry Clayton		25. UTM Reference Zone Easting Northing	
4. Owner's Address Pyle Lane, Route 8, Hopkinsville 42240		26. Prehistoric Site Object Historic Site Structure Building	
5. Location 901 1/2 S. Main		27. District Yes No Name: Commercial	
6. Open to Public Yes No	7. Visible from road Yes No	28. Significance Evaluation	
9. Local Contact/Organization		29. Status _____ Date _____ National Landmark _____ National Register _____ Landmark Certificate _____ Kentucky Survey X 2-16-78 Local Landmark _____ HABS/HAER _____	
8. Ownership Private X Local _____ State _____ Federal _____		30. Theme Primary Commercial Secondary Architecture Other _____	
10. Site Plan with North Arrow		31. Endangered No	
11. Architect		32. ATTACH PHOTO	
12. Builder		Roll No. 13, 14, 15	
13. Date 1931		Picture No. _____	
14. Style art deco		Direction _____	
15. Original Use bank		33. Tape No. _____ Negative No. _____	
16. Present Use office		34. Prepared by: CMT-KTG	
17. Condition Interior _____ Exterior good		35. Organization KHC	
18. Description 2-story stone and brick.		36. Date Spring 1977	
19. History Bank located here 1930 - 1974, City Bank and Trust from 1880 - 1931. First City Bank and Trust was formed by a merger of Bank of Hopkinsville (see Ch-H-20), City Bank and Trust, First National Bank, in order to survive the Depression.		37. Revision Dates _____ 38. Staff Review _____	
20. Significance In order to survive the financial crisis brought on by the banking crash of 1929, three Hopkinsville banks merged in 1930. The Bank of Hopkinsville (H-20), City Bank and Trust, and First National merged to form First-City Bank and Trust Co. This new bank operated in this building, which opened in 1931. In 1974 the bank was relocated. (cont.)		39. Source of Information Meacham, Charles M. A History of Christian County, Kentucky. Nashville, Tennessee: Marshall and Bruce Co., 1930 p. 339. William Turner, Gateway From the Past. Hopkinsville, Kentucky: Burdine Printing Co., 1974 (no page numbers).	

Significance (cont.)

Severe in form, the brick and stone structure is ornamented in the streamlined, futuristic style of the 1930s that is loosely called Art Deco.



KENTUCKY HISTORIC RESOURCES INVENTORY

Ch-H-28

1. Historic Name (s) Racket Store Original Owner Present Name Jim Noland's 3. Owner's Name McPherson Heirs, First City Bank, Agent 4. Owner's Address 1101 S. Virginia, Hopkinsville 42240 5. Location 914 S. Main		22. ADD/County Pennyrile/Christian
6. Open to Public <input checked="" type="radio"/> Yes <input type="radio"/> No 7. Visible from road <input checked="" type="radio"/> Yes <input type="radio"/> No 8. Ownership Private <input checked="" type="checkbox"/> Local <input type="checkbox"/> State <input type="checkbox"/> Federal <input type="checkbox"/>		23. Zoning Classification Magisterial District 24. U.S.G. S. Quadrant (15'/75') Hopkinsville 25. UTM Reference Zone Easting Northing
9. Local Contact/Organization 10. Site Plan with North Arrow 11. Architect 12. Bullder 13. Date 1894 14. Style		26. Prehistoric Site Object Historic Site Structure <input checked="" type="checkbox"/> Building 27. District <input checked="" type="radio"/> Yes <input type="radio"/> No Name: Commercial 28. Significance Evaluation 29. Status Date National Landmark National Register Landmark Certificate Kentucky Survey <input checked="" type="checkbox"/> 2-16-78 Local Landmark HABS/HAER
15. Original Use commercial 16. Present Use commercial 17. Condition <input type="checkbox"/> <input type="checkbox"/> Interior Exterior good		30. Theme Primary Commercial Secondary Architecture Other 31. Endangered <input type="radio"/> Yes <input checked="" type="radio"/> No 32. ATTACH PHOTO
18: Description 3½ story brick; version of Chicago school of Burnham and Root in 1880's; decorative terra cotta band at 3rd floor line;		Roll No. <u>14, 15</u> Picture No. _____ Direction _____
19. History Racket Store 1894; F. A. Yost Hardware, Cayce-Yost Hardware (1907-1950) Jim Noland Racket Store (photo c. 1895 from Gateway), Concept of the store came from Wannamackers.		33. Tape No. _____ Negative No. _____ 34. Prepared by: CMT-KTG 35. Organization KHC 36. Date Spring 1977
20. Significance Built in 1894, the Racket Store was the first occupant of this structure. Later, F.A. Yost Hardware located here and from 1907 to 1950, this was Cayce-Yost Hardware. The structure is perhaps the best remaining version of the Romanesque style popular in the 1880s. It was built in 1894 in brick, terra cotta and stone.		37. Revision Dates _____ 38. Staff Review _____
21. Source of Information William Turner. Gateway From the Past. Hopkinsville, Kentucky; Burdine Printing Co., 1974 (no page numbers)		

KENTUCKY HISTORIC RESOURCES INVENTORY

Ch-H-43

1. Historic Name (s) Cherokee Building Original Owner Dr. J. E. Stone Present Name		22. ADD/County Pennyriple/Christian	
3. Owner's Name Thurman and Campbell		23. Zoning Classification Magisterial District	
4. Owner's Address 117 W. 9th, Hopkinsville 42240		24. U.S.G. S. Quadrant (15'/75') Hopkinsville	
5. Location		25. UTM Reference Zone Easting Northing	
6. Open to Public <input checked="" type="radio"/> Yes <input type="radio"/> No	7. Visible from road <input checked="" type="radio"/> Yes <input type="radio"/> No	26. Prehistoric Site Building Object Structure	
8. Ownership <input checked="" type="checkbox"/> Private <input type="checkbox"/> Local <input type="checkbox"/> State <input type="checkbox"/> Federal		27. District <input checked="" type="radio"/> Yes <input type="radio"/> No Name: Commercial	
9. Local Contact/Organization		28. Significance Evaluation	
10. Site Plan with North Arrow		29. Status National Landmark <input type="checkbox"/> National Register <input type="checkbox"/> Landmark Certificate <input checked="" type="checkbox"/> 2-16-78 Kentucky Survey <input type="checkbox"/> Local Landmark <input type="checkbox"/> HABS/HAER <input type="checkbox"/>	
11. Architect		30. Theme Primary Architecture Secondary Commercial Other	
12. Bullder		31. Endangered <input type="radio"/> Yes <input checked="" type="radio"/> No	
13. Date 1914		32.	
14. Style classical		ATTACH PHOTO	
15. Original Use residence		Roll No. 14	
16. Present Use residences		Picture No.	
17. Condition <input type="checkbox"/> Interior <input type="checkbox"/> Exterior good		Direction	
18. Description 3-story, brick, ornamental flat brick decoration, recessed central doorway. Pilaster corners, and either side door.		33. Tape No. Negative No.	
19. History Named for the Indian march of 1838, which came through Christian County. (Cherokee Indians) Built during 1913-1914 boom.		34. Prepared by: CMT-KTG	
20. Significance This building derives its name from the Indian tribe who marched through Hopkinsville on the "Trail of Tears". Built during the 1914 construction boom, the apartment building was owned by Dr. J. E. Stone. The severely classical facade is unusually dry and rigid in the disposition of the openings and the character of the pilasters and entablature.		35. Organization KHC	
21. Source of Information Unidentified newspaper article, Western Ky. University archives "Kentucky Description and Travel" Feb. 13, (1914-1915).		36. Date Spring 1977	
		37. Revision Dates 38. Staff Review	

KENTUCKY HISTORIC RESOURCES INVENTORY

Ch-H-44


1. Historic Name (s) Gish Block Original Owner Present Name Kress Variety Store		22. ADD/County Pennyriple/Christian	
3. Owner's Name Cayce Yost Company 108 E. 11th Street S. E.		23. Zoning Classification Magisterial District	
4. Owner's Address Sherman, Pratt, & Frankel c/o Planters Bank		24. U.S.G. S. Quadrant (15'/75') Hopkinsville	
5. Location 813 Main at W. 9th		25. UTM Reference Zone Easting Northing	
6. Open to Public <input checked="" type="radio"/> Yes <input type="radio"/> No		26. Prehistoric Site Historic Site Building Object Structure	
7. Visible from road <input checked="" type="radio"/> Yes <input type="radio"/> No		27. District <input checked="" type="radio"/> Yes <input type="radio"/> No Name: Commercial	
8. Ownership Private <input checked="" type="checkbox"/> Local State Federal		28. Significance Evaluation	
9. Local Contact/Organizaton		29. Status National Landmark National Register Landmark Certificate Kentucky Survey <input checked="" type="checkbox"/> 2-16-78 Local Landmark HABS/HAER	
10. Site Plan with North Arrow		30. Theme Primary Commerce Secondary Architecture Other	
11. Architect		31. Endangered <input type="radio"/> Yes <input checked="" type="radio"/> No	
12. Builder		32.	
13. Date mid 1880s		ATTACH PHOTO	
14. Style			
15. Original Use commercial		Roll No. 14 Picture No. Direction	
16. Present Use commercial		33. Tape No. Negative No.	
17. Condition <input type="checkbox"/> Interior <input type="checkbox"/> Exterior good/altered		34. Prepared by: CMT-KTG	
18. Description 2-story brick; 9th Street face in near - original state; Main Street face covered in recent storefront.		35. Organization KHC	
19. History Mid 1880s, this was Gish and Garner druggist, (see Ch-H-18, Ch-H-19) later Charles store, still later Kress. Gish was a druggist and physician. 1879-1880 State Gazetteer "Garner and Gish", druggist Main" p. 208 1883-1884 "Gish and Garner (Daniel J. Gish, Harry Garner) drugs and books, Main" p. 278 "Gish & Young (Daniel J. Gish, James Young) physicians. Main p. 278 (cont.)		36. Date Spring 1977	
20. Significance Dating from the 1880s, this building housed Gish and Garner, druggist, later the Charles Store, and now Kress Variety Store. Daniel J. Gish was a physician, who was active throughout the late 19th century in Hopkinsville. The Ninth Street side has survived intact, the chief feature of which is the pair of stove flues, corbeled from the wall (cont.)		37. Revision Dates 38. Staff Review	
21. Source of Information State Gazetteer and Business Directory 1879-1880 p. 208. 1883 - 1884 p. 278; 1895-1896 p. 350 William Turner.			

History (cont.)

1895-1896 "Daniel J. Gish, physician" p. 350.

Significance (cont.)

above the first floor in an unusually abstract manner.




KENTUCKY HISTORIC RESOURCES INVENTORY

Ch-H-45

1. Historic Name (s) The Phoenix Building		22. ADD/County Pennyriple/Christian	
Original Owner		23. Zoning Classification Magisterlal District	
Present Name		24. U.S.G. S. Quadrant (15'/75') Hopkinsville	
3. Owner's Name Blue Streak Printers - Phoenix Acct.		25. UTM Reference Zone Easting Northing	
4. Owner's Address 416 E. 9th, Hopkinsville 42240		26. Prehistoric Site Object Historic Site Structure Building	
5. Location 100, 104, 106 E. 9th & 814, 814$\frac{1}{2}$, 816 S. Main		27. District Yes No Name: Commercial	
6. Open to Public Yes No	7. Visible from road Yes No	28. Significance Evaluation	
9. Local Contact/Organization		29. Status _____ Date _____ National Landmark _____ National Register _____ Landmark Certificate _____ Kentucky Survey X 2-16-78 Local Landmark _____ HABS/HAER _____	
10. Site Plan with North Arrow		30. Theme Commercial _____ Primary Architecture _____ Secondary _____ Other _____	
11. Architect		31. Endangered Yes No	
12. Builder		32. ATTACH PHOTO	
13. Date exterior 2nd $\frac{1}{4}$ 20th c.		Roll No. 15	
14. Style		Picture No. _____	
15. Original Use commercial		Direction _____	
16. Present Use commercial		33. Tape No. _____ Negative No. _____	
17. Condition Interior _____ Exterior good		34. Prepared by: KMT-KTG	
18. Description 2-story brick; parapet wall; beveled corner entry		35. Organization KHC	
19. History First structure 1812; lower tavern (from courthouse) Foard House during Civil War-1883 remodeled and called The Phoenix Hotel, closed in 1903; 1923 building burned; 1924 rebuilt walls and roof, Cooper had a hotel on site of former Hotel Latham called The Central; in 1883 he opened Phoenix Hotel (named so because he lost the Central in a fire). The Phoenix was the 2nd class hotel of the city. 1903 converted the Phoenix to offices; 1923 it was gutted. Cooper House 1878 atlas.		36. Date Spring 1977	
20. Significance The first structure on this site was a tavern commonly called the lower tavern because it was situated downhill from the courthouse. During the Civil War the tavern was called the Foard House and in 1879 when it was remodeled, it opened with the name the Phoenix, as the owner, James O. Cooper, had lost an earlier establishment to fire. (cont.)		37. Revision Dates _____ 38. Staff Review _____	
21. Source of Information State Gazetteer and Business Directory 1879-1880 p. 209 1883-1884 p. 277 William Turner Battle, H., Perrins, W. H.; Counties of Todd and Christian, Kentucky. Chicago, Illinois: F. A. Battey Publishing Co., 1884. p. 359			

Significance (cont.)

It closed in 1903, and in 1923 it burned. The core of the building remained however, and in 1924 the walls and roof were rebuilt and this commercial block was opened as the Phoenix. The exterior, including the street level storefronts, is essentially intact. The corner site was recognized by beveling the corner entry of the building.




KENTUCKY HISTORIC RESOURCES INVENTORY

Ch-H-50

1. Historic Name (s) Moayan Building		22. ADD/County Pennyriple/Christian	
Original Owner Present Name Moayan Building, Ky. Finance		23. Zoning Classification Magisterial District	
3. Owner's Name Dr. John M. Frankel		24. U.S.G. S. Quadrant (15'/75') Hopkinsville	
4. Owner's Address 632 S. 4th Street, Louisville, Ky. 40202		25. UTM Reference Zone Easting Northing	
5. Location 201, 203, 205 E. 9th Street		26. Prehistoric Site Object Historic Site Structure <input checked="" type="checkbox"/> Building	
6. Open to Public <input checked="" type="checkbox"/> Yes <input type="checkbox"/> No		27. District Name: Commercial	
7. Visible from road <input checked="" type="checkbox"/> Yes <input type="checkbox"/> No		28. Significance Evaluation	
8. Ownership Private <input checked="" type="checkbox"/> Local <input type="checkbox"/> State <input type="checkbox"/> Federal <input type="checkbox"/>		29. Status National Landmark _____ National Register _____ Landmark Certificate _____ Kentucky Survey <input checked="" type="checkbox"/> 2-16-78 Local Landmark _____ HABS/HAER _____	
9. Local Contact/Organization		30. Theme Primary Commercial Secondary Architecture Other _____	
10. Site Plan with North Arrow		31. Endangered Yes <input type="checkbox"/> No <input checked="" type="checkbox"/>	
11. Architect		32. ATTACH PHOTO	
12. Builder		Roll No. 15, 16, 38, & 49 Picture No. _____ Direction _____	
13. Date 1890		33. Tape No. _____ Negative No. _____	
14. Style		34. Prepared by: CMT-KTG	
15. Original Use commercial		35. Organization KHC	
16. Present Use commercial		36. Date Spring 1977	
17. Condition Interior <input type="checkbox"/> Exterior good/altered		37. Revision Dates _____ 38. Staff Review _____	
18. Description 2 1/2 story brick; 10-bay facade divided into 3 sections, each with a gable above cornice, for different occupants apparently; bays divided by pilaster strips and topped with corbeling; metal cornice; segmental openings on side, and stove flues corbeled from first floor level.			
19. History At one time this served as the post office. 1890-1915 1878 atlas - Moayan Building across Va. Street 1879 - 1880 State Gazetteer "John Moayan dry goods" 1883 - 1884 "general store" 1895 - 1896 "general store" 1895 - 1896 "Max Moayan, clothing."			
20. Significance At one time, this building served as a post office. John Moayan was a prominent merchant who ran a dry goods and general store in the last quarter of the 19th century. The building which bears his name was built in 1890, and its ten bay facade is divided into three sections, apparently for three occupants. The large scale upper windows are set in (cont.)			
21. Source of Information State Gazetteer and Business Directory 1879-1880, 1895-1896, 1883-1884. Beers Atlas 1878 William Turner			

Significance (cont.)

recesses panels, corbeled at the top. The cornice and three decorative gables are of metal.




KENTUCKY HISTORIC RESOURCES INVENTORY

Ch-H-51

1. Historic Name (s) Odd Fellows Original Owner Bartholomew/Wood Home Present Name _____		22. ADD/County Pennyriple/Christian	
3. Owner's Name Green River Lodge		23. Zoning Classification Magisterial District	
4. Owner's Address Odd Fellows 200-202 E. 9th Street, Hopkinsville, 42240		24. U.S.G. S. Quadrant (15'/75') Hopkinsville	
5. Location 200-202 E. 9th Street, Hopkinsville		25. UTM Reference Zone _____ Easting _____ Northing _____	
6. Open to Public <input checked="" type="radio"/> Yes <input type="radio"/> No		26. Prehistoric Site Building Object Structure	
7. Visible from road <input checked="" type="radio"/> Yes <input type="radio"/> No		27. District <input checked="" type="radio"/> Yes <input type="radio"/> No Name: Commercial	
8. Ownership <input checked="" type="checkbox"/> Private <input type="checkbox"/> Local <input type="checkbox"/> State <input type="checkbox"/> Federal		28. Significance Evaluation	
9. Local Contact/Organization _____		29. Status _____ Date _____ National Landmark _____ National Register _____ Landmark Certificate _____ Kentucky Survey <input checked="" type="checkbox"/> 2-16-78 Local Landmark _____ HABS/HAER _____	
10. Site Plan with North Arrow _____		30. Theme popular culture Primary _____ Secondary architecture Other _____	
11. Architect _____		31. Endangered <input type="radio"/> Yes <input checked="" type="radio"/> No	
12. Bullder _____		32. _____	
13. Date 1902		ATTACH PHOTO	
14. Style classical		Roll No. 15, 49 Picture No. _____ Direction _____	
15. Original Use lodge/commercial		33. Tape No. _____ Negative No. _____	
16. Present Use lodge/commercial		34. Prepared by: CMT-KTG	
17. Condition <input type="checkbox"/> Interior <input type="checkbox"/> Exterior good		35. Organization KHC	
18. Description _____		36. Date Spring 1977	
19. History Site of first house in Hopkinsville, Bartholomew T. Wood. Green River Lodge No. 54, Indept. Order of Oddfellows chartered on Sept. 16, 1848. This building used by many fraternal orders; including blacks.		37. Revision Dates _____ 38. Staff Review _____	
20. Significance Organized in 1848, the Green River Lodge No. 54 of I.O.O.F. erected this building in 1902. Many other fraternal organizations used this building for meetings. This was also the site of the home of Hopkinsville's founder, Bartholomew Wood. The Odd Fellows Building is a straightforward classical structure in brick with stone detail. (cont.)		21. Source of Information Meacham, Charles M. A History of Christian County, Kentucky. Nashville, Tennessee; Marshall and Bruce Co., 1930 pp. 317-320. Battle, H. Perrins, W. H., Counties of Todd and Christian, Kentucky. Chicago, Illinois: F. A. Battey Printing Co., 1884 pp. 256-257.	

Significance (cont.)

It is articulated on both street fronts with Doric pilasters marking each bay and with a heavy metal cornice.



KENTUCKY HISTORIC RESOURCES INVENTORY

Ch-H-52

1. Historic Name (s) Telephone and Telegraph Co. Original Owner Present Name		22. ADD/County Pennyriple/Christian	
3. Owner's Name Green River Lodge - Oddfellows		23. Zoning Classification Magisterial District	
4. Owner's Address 200-202 E. 9th Street, Hopkinsville 42240		24. U.S.G. S. Quadrant (15'/75') Hopkinsville	
5. Location 204 W. 9th Street, Hopkinsville		25. UTM Reference Zone Easting Northing	
6. Open to Public Yes <input type="checkbox"/> No		26. Prehistoric Site Historic Site Building	
7. Visible from road Yes <input checked="" type="checkbox"/> No <input type="checkbox"/>		Object Structure	
8. Ownership Private <input checked="" type="checkbox"/> Local <input type="checkbox"/> State <input type="checkbox"/> Federal <input type="checkbox"/>		27. District Name: Commercial	
9. Local Contact/Organization		28. Significance Evaluation	
10. Site Plan with North Arrow		29. Status National Landmark <input type="checkbox"/> National Register <input type="checkbox"/> Landmark Certificate <input checked="" type="checkbox"/> Kentucky Survey <input type="checkbox"/> Local Landmark <input type="checkbox"/> HABS/HAER <input type="checkbox"/>	
11. Architect		Date _____	
12. Builder		_____	
13. Date 1903 (doorway)		_____	
14. Style Flemish/Jacobean		_____	
15. Original Use telephone company		30. Theme Primary commercial Secondary communications Other architecture	
16. Present Use commercial		_____	
17. Condition Interior <input type="checkbox"/> Exterior good		31. Endangered Yes <input type="checkbox"/> No	
18. Description 2 1/2 story brick and stone		32. ATTACH PHOTO	
19. History Built in 1903; Cumberland Telephone and Telegraph Office was its first occupant; telephone companies used the building continuously until 1953.		Roll No. 15, 16, and 49 Picture No. _____ Direction _____	
20. Significance Built in 1903 by the Cumberland Telephone and Telegraph Company, telephone companies continually occupied this building until 1953. The composition and detailing of the stone facade suggest that Flemish Renaissance architecture provided the stylistic inspiration. The finely carved stone details include complex scrolls, mythological fish, (cont.)		33. Tape No. _____ Negative No. _____	
21. Source of Information Meacham, Charles M. A History of Christian County, Kentucky. Nashville, Tennessee: Marshall and Bruce Co., 1930 p.		34. Prepared by: CMT-KTG	
		35. Organization KHC	
		36. Date Spring 1977	
		37. Revision Dates _____ 38. Staff Review _____	

Significance (cont.)

cherub heads, and an elaborate shell in the pediment of the gable window.




KENTUCKY HISTORIC RESOURCES INVENTORY

Ch-H-53

1. Historic Name (s) Hopkinsville Post Office		22. ADD/County Pennyroyal/Christian <input type="checkbox"/> <input type="checkbox"/> <input type="checkbox"/>	
Original Owner U.S. Government		23. Zoning Classification Magisterial District	
Present Name Pennyroyal Area Museum		24. U.S.G. S. Quadrant (15'/75') Hopkinsville	
3. Owner's Name City of Hopkinsville c/o Mrs. Anita Darnell		25. UTM Reference Zone Easting Northing	
4. Owner's Address Pennyroyal Area Museum		26. Prehistoric Site Object Historic Site Structure (Building)	
5. Location 217 E. 9th Street		27. District (Yes) No Name: Commercial	
6. Open to Public (Yes) No	7. Visible from road (Yes) No	28. Significance Evaluation	
9. Local Contact/Organization		8. Ownership Private <input type="checkbox"/> Local <input checked="" type="checkbox"/> State <input type="checkbox"/> Federal <input type="checkbox"/>	
10. Site Plan with North Arrow		29. Status National Landmark <input type="checkbox"/> National Register <input type="checkbox"/> Landmark Certificate <input checked="" type="checkbox"/> Kentucky Survey 2-16-78 Local Landmark <input type="checkbox"/> HABS/HAER <input type="checkbox"/>	
		30. Theme Primary government/politics <input type="checkbox"/> <input type="checkbox"/> Secondary architecture <input type="checkbox"/> <input type="checkbox"/> Other <input type="checkbox"/> <input type="checkbox"/>	
		31. Endangered (No) Yes	
		32. ATTACH PHOTO	
11. Architect		Roll No. 16, 38	
12. Builder		Picture No. _____	
13. Date 1914		Direction _____	
14. Style neoclassical <input type="checkbox"/> <input type="checkbox"/>		33. Tape No. _____ Negative No. _____	
15. Original Use post office		34. Prepared by: KTG-CMT	
16. Present Use museum		35. Organization KHC	
17. Condition <input type="checkbox"/> <input type="checkbox"/> Interior Exterior good		36. Date Spring 1977	
18. Description 2-story, 7-bay stone; swags in panels between floors; 5-bay Ionic portico		37. Revision Dates _____ 38. Staff Review _____	
19. History Built in 1913 as a post office, the building was completed in 1914, in use as post office 1915 - 1967 when converted to a museum.		Co., 1930 p. 368	
20. Significance The post office used this building from 1915 to 1967. Built during the 1913-1914 boom, this structure has recently been converted to use as the Pennyroyal Area Museum. In style, the building illustrates the dry, classical manner so frequently identified with Federal structures of the early twentieth century. The stone structure is ornamented (over)			
21. Source of Information Meacham, Charles M. <u>A History of Christian County, Kentucky</u>. Nashville, Tennessee: Marshall and Bruce William Turner			

Significance (cont.)

chiefly by the monumental Ionic portico and the decorative panels set between the two floors.



KENTUCKY HISTORIC RESOURCES INVENTORY

Ch-H-54

1. Historic Name (s) Ellis Building Original Owner Ellis Motor Co.		22. ADD/County Pennyrite/Christian	
Present Name Bill Beliles Furniture		23. Zoning Classification Magisterial District	
3. Owner's Name Billy R. Beliles		24. U.S.G. S. Quadrant (15'/75') Hopkinsville	
4. Owner's Address P.O. Box 223, Hopkinsville 42240		25. UTM Reference Zone _____ Easting _____ Northing _____	
5. Location 310 E. 9th Street		26. Prehistoric Site _____ Object _____ Historic Site _____ Structure _____ Building	
6. Open to Public <input checked="" type="radio"/> Yes <input type="radio"/> No	7. Visible from road <input checked="" type="radio"/> Yes <input type="radio"/> No	8. Ownership Private <input checked="" type="checkbox"/> Local _____ State _____ Federal _____	27. District <input checked="" type="radio"/> Yes <input type="radio"/> No Name: Commercial
9. Local Contact/Organization _____		28. Significance Evaluation _____	
10. Site Plan with North Arrow _____		11. Architect _____	
		12. Builder _____	
		13. Date 1919	
		14. Style _____	
		15. Original Use commercial	
		16. Present Use commercial	
		17. Condition _____ Interior _____ Exterior good	
18. Description 2-story, brick, commerce; streetfront recently altered		29. Status _____ Date _____ National Landmark _____ National Register _____ Landmark Certificate _____ Kentucky Survey <input checked="" type="checkbox"/> 2-16-78 Local Landmark _____ HABS/HAER _____	
19. History Site of Old Methodist Church Ellis Motor Co. erected the building in 1919.		30. Theme Primary commerce Secondary architecture Other _____	
		31. Endangered <input checked="" type="radio"/> No <input type="radio"/> Yes	
		32. ATTACH PHOTO	
20. Significance This was the site of the old Methodist Church prior to 1919 when Ellis Motor Co. erected this building. The rather direct, industrial character of the structure has recently been altered by the addition of a false roof at the street level and the encasing of the brick piers that divide the display windows.		Roll No. 38, 55 Picture No. _____ Direction _____	
21. Source of Information William Turner		33. Tape No. _____ Negative No. _____ 34. Prepared by: CMT-KTG	
35. Organization KHC		36. Date Spring 1977	
37. Revision Dates _____		38. Staff Review _____	

KENTUCKY HISTORIC RESOURCES INVENTORY

Ch-H-55

1. Historic Name (s) Coca - Cola Building Original Owner		22. ADD/County Pennyriple/Christian	
Present Name Christian County Auto Parts		23. Zoning Classification Magisterial District	
3. Owner's Name Sisk Motor Co.		24. U.S.G. S. Quadrant (15'/75') Hopkinsville	
4. Owner's Address 2015 S. Main Street, Hopkinsville 42240		25. UTM Reference Zone Easting Northing	
5. Location 405 East 9th Street		26. Prehistoric Site Building Object Structure	
6. Open to Public <input checked="" type="radio"/> Yes <input type="radio"/> No	7. Visible from road <input checked="" type="radio"/> Yes <input type="radio"/> No	27. District <input checked="" type="radio"/> Yes <input type="radio"/> No Name: Commercial	
9. Local Contact/Organization		28. Significance Evaluation	
10. Site Plan with North Arrow		8. Ownership <input checked="" type="checkbox"/> Private <input type="checkbox"/> Local <input type="checkbox"/> State <input type="checkbox"/> Federal	
		11. Architect	
		12. Builder	
		13. Date 1931	
		14. Style	
		15. Original Use Coca - Cola manufacture	
		16. Present Use commercial	
17. Condition <input type="checkbox"/> Interior <input type="checkbox"/> Exterior good		29. Status <input type="checkbox"/> National Landmark <input type="checkbox"/> National Register <input checked="" type="checkbox"/> Landmark Certificate <input type="checkbox"/> Kentucky Survey <input type="checkbox"/> Local Landmark <input type="checkbox"/> HABS/HAER Date 2-16-78	
18. Description 2-story brick; industrial sash windows; stone detail; including belt course door surrounded and carved logo panel between floors		30. Theme commerce <input type="checkbox"/> popular culture <input type="checkbox"/> architecture <input type="checkbox"/>	
19. History Coca - Cola Co. erected this building in 1931.		31. Endangered <input type="radio"/> Yes <input checked="" type="radio"/> No	
		32. ATTACH PHOTO	
		Roll No. 38 Picture No. _____ Direction _____	
20. Significance The Coca - Cola Bottling Company built this plant in 1931. It is primarily industrial in character, but thoughtfully executed, with such stone detail as belt courses, the surround of the main entry, and the carved panel carrying the famous company logo.		33. Tape No. _____ Negative No. _____	
		34. Prepared by: CMT-KTG	
		35. Organization KHC	
		36. Date Spring 1977	
21. Source of Information William Turner		37. Revision Dates _____ 38. Staff Review _____	

KENTUCKY HISTORIC RESOURCES INVENTORY

Ch-H-56

1. Historic Name (s) Firehouse Original Owner Present Name Firehouse Bargin Store		22. ADD/County Pennyrile/Christian	
3. Owner's Name Gollady LaMotte		23. Zoning Classification Magisterial District	
4. Owner's Address 310 East 9th Street, Hopkinsville 42240		24. U.S.G. S. Quadrant (15'/75') Hopkinsville	
5. Location N. side 9th street, between Clay and Liberty		25. UTM Reference Zone Easting Northing	
6. Open to Public <input checked="" type="radio"/> Yes <input type="radio"/> No	7. Visible from road <input checked="" type="radio"/> Yes <input type="radio"/> No	26. Prehistoric Site <input checked="" type="radio"/> Building Object <input type="radio"/> Structure	
9. Local Contact/Organization		27. District <input checked="" type="radio"/> Yes <input type="radio"/> No Name: Commercial	
8. Ownership Private <input checked="" type="checkbox"/> Local <input type="checkbox"/> State <input type="checkbox"/> Federal <input type="checkbox"/>		28. Significance Evaluation	
10. Site Plan with North Arrow		29. Status National Landmark <input type="checkbox"/> National Register <input type="checkbox"/> Landmark Certificate <input type="checkbox"/> Kentucky Survey <input type="checkbox"/> Local Landmark <input type="checkbox"/> HABS/HAER <input type="checkbox"/>	
11. Architect		Date _____	
12. Builder		Date _____	
13. Date 1925		Date _____	
14. Style <input type="checkbox"/> <input type="checkbox"/>		Date _____	
15. Original Use firehouse		Date _____	
16. Present Use commercial		Date _____	
17. Condition <input type="checkbox"/> <input type="checkbox"/> Interior Exterior fair		30. Theme Primary politics/government Secondary architecture Other	
18. Description 3-story, brick (pressed brick, recent facade), wooden tower dock face removed.		31. Endangered <input checked="" type="radio"/> Yes <input type="radio"/> No	
19. History Last used as a fire station in 1964, first erected fire station in 1905-1924 this, the second, erected 1925, served till 1964, 1965 became antique store.		32. ATTACH PHOTO	
20. Significance Last used as a fire station in 1964, this building was erected in 1925 to replace an earlier one dating from 1905. The brick structure with stone detail sports a feature remembered from its precessor--the multistaged frame tower.		Roll No. 15, 35, 38, 49 Picture No. _____ Direction _____	
21. Source of Information Wurner, William, Gateway From the Past. Hopkinsville, Kentucky: Burdine Printing Co., 1974 (no page numbers)		33. Tape No. _____ Negative No. _____	
		34. Prepared by: CMT-KTG	
		35. Organization KHC	
		36. Date Spring 1977	
		37. Revision Dates _____ 38. Staff Review _____	


KENTUCKY HISTORIC RESOURCES INVENTORY

Ch-H-61

1. Historic Name (s) Dalton Building		22. ADD/County Pennyrile/Christian	
Original Owner Dalton Brick Works		23. Zoning Classification Magisterial District	
Present Name Paige's Shoe Shop - Dick's Whiskey		24. U.S.G. S. Quadrant (15'/75') Hopkinsville	
3. Owner's Name Al Rutland		25. UTM Reference Zone Easting Northing	
4. Owner's Address 118 Sunset Circle, Hopkinsville 42240		26. Prehistoric Site Historic Site <input checked="" type="checkbox"/> Building	
5. Location 129 S. Virginia and 701 S. Virginia		Object Structure	
6. Open to Public <input checked="" type="checkbox"/> Yes <input type="checkbox"/> No		27. District <input checked="" type="checkbox"/> Yes <input type="checkbox"/> No Name: Commercial	
7. Visible from road <input checked="" type="checkbox"/> Yes <input type="checkbox"/> No		28. Significance Evaluation	
8. Ownership Private <input checked="" type="checkbox"/> Local <input type="checkbox"/> State <input type="checkbox"/> Federal <input type="checkbox"/>		29. Status National Landmark <input type="checkbox"/> National Register <input type="checkbox"/> Landmark Certificate <input checked="" type="checkbox"/> Kentucky Survey <input type="checkbox"/> Local Landmark <input type="checkbox"/> HABS/HAER <input type="checkbox"/>	
9. Local Contact/Organization		Date <u>2-16-78</u>	
10. Site Plan with North Arrow		30. Theme Primary <u>commercial</u> Secondary <u>industry</u> Other <u>architecture</u>	
11. Architect		31. Endangered <input type="checkbox"/> Yes <input checked="" type="checkbox"/> No	
12. Builder		32. ATTACH PHOTO	
13. Date 1905		Roll No. <u>24, 38</u>	
14. Style		Picture No. _____	
15. Original Use commercial		Direction _____	
16. Present Use commercial		33. Tape No. _____ Negative No. _____	
17. Condition Interior <input type="checkbox"/> Exterior good		34. Prepared by: CMT-KTG	
18. Description 2-story, brick, commercial building, beveled corner enhance with projecting corner oriel, second floor. In cornice, iron grill oval windows. Originally cast iron front on 7th Street side. Stone lintels.		35. Organization KHC	
19. History Built in 1905; offices for Dalton Brick Co. (see Ch-H-99); successor to stalling Brickyard of 1870's. In 2nd story Dr. Wesley A. Ketchum has offices; Edgar Cayce gave several readings here.		36. Date Spring 1977	
20. Significance Dalton Brick Co., whose bricks rebuilt most of downtown Hopkinsville after the 1882 fire, had its general offices in this building, beginning in 1905. On the second floor, Dr. Wesley H. Ketchum had his office, where Edgar Cayce held several readings. (see Ch-H-99) The corner site is recognized by the beveled corner of the brick (cont.)		37. Revision Dates _____ 38. Staff Review _____	
21. Source of Information William Turner, <u>Edgar Cayce's Hometown.</u> (published privately) 1977.			

Significance (cont.)

structure and by the wooden oriel window projecting over the entrance.




KENTUCKY HISTORIC RESOURCES INVENTORY

Ch-H-63

1. Historic Name (s) Original Owner Present Name Elgy Bar and 7-11 Lounge		22. ADD/County Pennyriple/Christian	
3. Owner's Name Blue Lantern Farms, Rt. 8, Hwy. 68, Hopkinsville 42240		23. Zoning Classification Magisterial District	
4. Owner's Address Terry Jackson 920 Stanley, Hopkinsville 42240		24. U.S.G. S. Quadrant (15'/75') Hopkinsville	
5. Location 111, 115, 117 E. 7th Street, Hopkinsville		25. UTM Reference Zone Easting Northing	
6. Open to Public <input checked="" type="radio"/> Yes <input type="radio"/> No	7. Visible from road <input checked="" type="radio"/> Yes <input type="radio"/> No	26. Prehistoric Site Historic Site <input checked="" type="radio"/> Building	
9. Local Contact/Organization		27. District Name: commercial	
8. Ownership Private <input checked="" type="checkbox"/> Local <input type="checkbox"/> State <input type="checkbox"/> Federal <input type="checkbox"/>		28. Significance Evaluation	
10. Site Plan with North Arrow		29. Status National Landmark <input type="checkbox"/> National Register <input type="checkbox"/> Landmark Certificate <input checked="" type="checkbox"/> 2-16-78 Kentucky Survey <input type="checkbox"/> Local Landmark <input type="checkbox"/> HABS/HAER <input type="checkbox"/>	
11. Architect		30. Theme Primary commercial Secondary architecture Other	
12. Bullder		31. Endangered Yes <input type="checkbox"/> No <input checked="" type="checkbox"/>	
13. Date last 1/4 19th c.		ATTACH PHOTO	
14. Style Ital./Eastlake		Roll No. 38, 48 Picture No. _____ Direction _____	
15. Original Use commercial		33. Tape No. _____ Negative No. _____	
16. Present Use bar		34. Prepared by: CMT-KTG	
17. Condition Interior <input type="checkbox"/> Exterior good, altered 1st floor.		35. Organization KHC	
18. Description Cast-iron detail, 2-story brick commercial		36. Date Spring 1977	
19. History		37. Revision Dates _____ 38. Staff Review _____	
20. Significance This pair of two story brick commercial structures offers an idea of the variety of decorative detail available to late nineteenth century merchants. Despite similar facades--both consist of six bays, hoodmolds and bracketed cornices of metal--the two buildings represent quite different decorative senses. The structure on the left utilized (cont.)		21. Source of Information	

Significance (cont.)

highly sculptural detail, while the decorative pieces of the building on the right are flattened, abstracted and incised with decorative motifs.




KENTUCKY HISTORIC RESOURCES INVENTORY

Ch-H-64

1. Historic Name (s) Kleins Dept. Store Original Owner S. Klein Present Name		22. ADD/County Pennyriple/Christian	
3. Owner's Name Mose Klein		23. Zoning Classification Magisterial District	
4. Owner's Address 100-102 E. 6th St., Hopkinsville 42240		24. U.S.G. S. Quadrant (15'/75') Hopkinsville	
5. Location 100, 102 E. 6th St.		25. UTM Reference Zone Easting Northing	
6. Open to Public <input checked="" type="radio"/> Yes <input type="radio"/> No		26. Prehistoric Site <input type="radio"/> Historic Site <input checked="" type="radio"/> Building	
7. Visible from road <input checked="" type="radio"/> Yes <input type="radio"/> No		27. District <input checked="" type="radio"/> Yes <input type="radio"/> No Name: commercial	
8. Ownership <input checked="" type="checkbox"/> Private <input type="checkbox"/> Local <input type="checkbox"/> State <input type="checkbox"/> Federal		28. Significance Evaluation	
9. Local Contact/Organization		29. Status <input type="checkbox"/> National Landmark <input type="checkbox"/> National Register <input checked="" type="checkbox"/> Landmark Certificate <input type="checkbox"/> Kentucky Survey <input type="checkbox"/> Local Landmark <input type="checkbox"/> HABS/HAER Date 2-16-78	
10. Site Plan with North Arrow		30. Theme <input type="checkbox"/> Primary <input checked="" type="checkbox"/> commercial <input type="checkbox"/> Secondary <input checked="" type="checkbox"/> architecture <input type="checkbox"/> Other	
11. Architect		31. Endangered <input type="radio"/> Yes <input checked="" type="radio"/> No	
12. Builder		32. ATTACH PHOTO	
13. Date 1883		Roll No. 37 Picture No. _____ Direction _____	
14. Style		33. Tape No. _____ Negative No. _____	
15. Original Use commercial		34. Prepared by: CMT-KTG	
16. Present Use commercial		35. Organization KHC	
17. Condition <input type="checkbox"/> Interior <input type="checkbox"/> Exterior good		36. Date Spring 1977	
18. Description attic inscription: "S. Klein 1883"		37. Revision Dates _____ 38. Staff Review _____	
19. History J. B. Knight owned this block in 1878 (see Ch-H-150)		20. Significance One of a chain of Klein's stores, this building was erected in 1883. The land was owned in 1878 by a major holder of Hopkinsville real estate, J. B. Knight. It was evidently transferred to S. Klein by the time present building was constructed, for his name and the date 1883 are recorded in the centerpiece above the cornice. The corner site is highly (cont.)	
21. Source of Information 1878 Beers Atlas			

Significance (cont.)

significant in the historic core of Hopkinsville, and the structure is essentially intact. The rich ornament includes brick pilaster strips and corbel tables and metal hoodmolds and cornice.



KENTUCKY HISTORIC RESOURCES INVENTORY

Ch-H-67

1. Historic Name (s) Original Owner Present Name Dale's Pawnshop and Mays Bldg. Two Warehouse Stores		22. ADD/County Pennyriple/Christian	
3. Owner's Name 113-Pop Robertson Box 346, Hopkinsville 42240		23. Zoning Classification Magisterial District	
4. Owner's Address 115, 117-Grace Brent Box 330, Hopkinsville 42240		24. U.S.G. S. Quadrant (15'/75') Hopkinsville	
5. Location 113, 115, 117 E. 6th Street		25. UTM, Reference Zone Easting Northing	
6. Open to Public <input checked="" type="radio"/> Yes <input type="radio"/> No	7. Visible from road <input checked="" type="radio"/> Yes <input type="radio"/> No	26. Prehistoric Site Historic Site <input checked="" type="radio"/> Building	
8. Ownership Private <input checked="" type="checkbox"/> Local <input type="checkbox"/> State <input type="checkbox"/> Federal <input type="checkbox"/>		27. District Name: Commercial	
9. Local Contact/Organization		28. Significance Evaluation	
10. Site Plan with North Arrow		29. Status National Landmark _____ National Register _____ Landmark Certificate _____ Kentucky Survey <input checked="" type="checkbox"/> 2-16-78 Local Landmark _____ HABS/HAER _____	
11. Architect		30. Theme Primary commercial Secondary architecture Other _____	
12. Builder		31. Endangered <input checked="" type="radio"/> Yes <input type="radio"/> No	
13. Date late 19th c.; 1915		32.	
14. Style		ATTACH PHOTO	
15. Original Use commercial		Roll No. 37 Picture No. _____ Direction _____	
16. Present Use commercial		33. Tape No. _____ Negative No. _____	
17. Condition Interior <input type="checkbox"/> Exterior good		34. Prepared by: KTG-CMT	
18. Description In cast iron plate on base "R. P. Johnson and Co. Fulton Foundary, Evansville, Ind."		35. Organization KHC	
19. History "1915 Mays" attic 1. Bldg. R. M. Anderson 2nd Building Gazetteer 1879-1880 "Anderson and Anderson grocers" 1883-1884 "Anderson, Robert M. groc. Court" 1895-1896 "Anderson, Alexander H. groc."		36. Date Spring 1977	
20. Significance The Mays Building dates from 1915 and a plate on the cast iron facade states "R. P. Johnson and Company, Fulton Foundary, Evansville, Indiana." R. M. Anderson was a groder here in the 1880's. The group of buildings indicates the variety of individual detail available to late century commercial builders. The three early structures are similar (cont.)		37. Revision Dates 38. Staff Review	
21. Source of Information Ky. State Gazetteer and Business Directory 1879-1880 p. 206 1883-1884 p. 277 1895-1896 p. 348			

Significance (cont.)

in composition and all ornamented with the sense of vigor that characterizes much of Hopkinsville commercial architecture. The location of this group on Sixth Street, the most significant street vista of the courthouse, adds greatly to the significance of the individual buildings.

RECEIVED

JAN 8 1979

HV
12

KENTUCKY HISTORIC RESOURCES INVENTORY

Ch-H-68

1. Historic Name (s) Postell Building		22. ADD/County Pen nyri/Christian	
Original Owner Postell		23. Zoning Classification Magisterial District	
Present Name Edna's Furniture		24. U.S.G. S. Quadrant (15'/75') Hopkinsville	
3. Owner's Name Jennie Sabel Dorothy Klein		25. UTM Reference Zone Easting Northing	
4. Owner's Address 2301 S. Main, Hopkinsville 42240		26. Prehistoric Site Historic Site Building Object Structure	
5. Location N. W. corner Virginia and E. 6th Street (118)		27. District Yes No Name: Commercial	
6. Open to Public Yes No	7. Visible from road Yes No	28. Significance Evaluation	
9. Local Contact/Organization 886-3943		29. Status National Landmark _____ Date _____ National Register _____ Landmark Certificate X 2-16-78 Kentucky Survey _____ Local Landmark _____ HABS/HAER _____	
10. Site Plan with North Arrow		30. Theme Primary commerce Secondary architecture Other Ethnic (black)	
11. Architect		31. Endangered No	
12. Builder		32. ATTACH PHOTO	
13. Date c. 1894		Roll No. 37	
14. Style		Picture No. _____	
15. Original Use commercial		Direction _____	
16. Present Use commercial		33. Tape No. _____ Negative No. _____	
17. Condition Interior _____ Exterior good		34. Prepared by: CMT-KTG	
18. Description brick, 2-story commercial, elaborate cabelled brick cornice, circular windows first floor and rectangular windows 2nd floor have heavy, large-scale, simplified ornamental treatment of late Victorian period.		35. Organization KHC	
19. History Peter Postell black businessman; owned house on Jackson St. 1878 (razed); this bldg. erected in 1890's (pre-1895) was a saloon, grocery, furniture store, and newspaper office (on 2nd floor). In 1903 <u>The Morning News</u> later <u>News, Saturday News</u>, publ. in this bldg. for 1st time. Major changed to the <u>Morning News</u> had subscription at 500; ran until 1918. Edw. R. Browder, circulating agent, began 1896 <u>A. C. Banks, editor and manager, raised subsp th 2,000(cont.</u>		36. Date Spring 1977	
20. Significance This interesting structure was erected by a wealthy black businessman, who advertised himself as a grocer in the 1870's, 1880's, 1890's. It housed a saloon, grocer and furniture shop. On the second floor, two black newspapers were published, <u>The Indicator</u> and <u>The Morning News</u>. Postell's home was on Jackson Street according to the 1878 atlas (cont.)		37. Revision Dates _____ 38. Staff Review _____	
21. Source of Information William Turner State Gazetteer and Business Directory 1879-1880 p. 210 1883-1884 p. 280 1895-1896 p. 349, 351, 352			

(cont.)

History (cont.)

1903 transferred to Phil H. Brown

1879-1880 Gazetteer p. 210

"Postell Peter (col'd), grocer. Court"


1883-1884 p. 280

"Postell Peter, grocer, Court"

1895-1896 p. 351

"Indicator Co., Publishers Weekly Indicator (see p. 349)

p. 352 "Postell and Son (Peter and Peter Jr.) feed store"



Significance (cont.)

Occupying a visually significant site on a corner of Sixth Street, the structure is an architectural delight--a demonstration of how disparate features and materials that are apparently incongruous can be unified in the hands of a capable builder. The decorative motifs in the segmental window surrounds of the second floor occur frequently in other contemporary structures in Hopkinsville, but the striking oculi in the Virginia Street facade are unique.

Source (cont.)

Meacham, Charles M. A History of Christian County, Kentucky. Nashville, Tennessee: Marshall and Bruce Co., 1930 p. 103

Battle, H., Perrins, W. H. Counties of Todd and Christian, Kentucky. Chicago, Illinois: F. A. Battey Publishing Co., 1884 p. 210


KENTUCKY HISTORIC RESOURCES INVENTORY

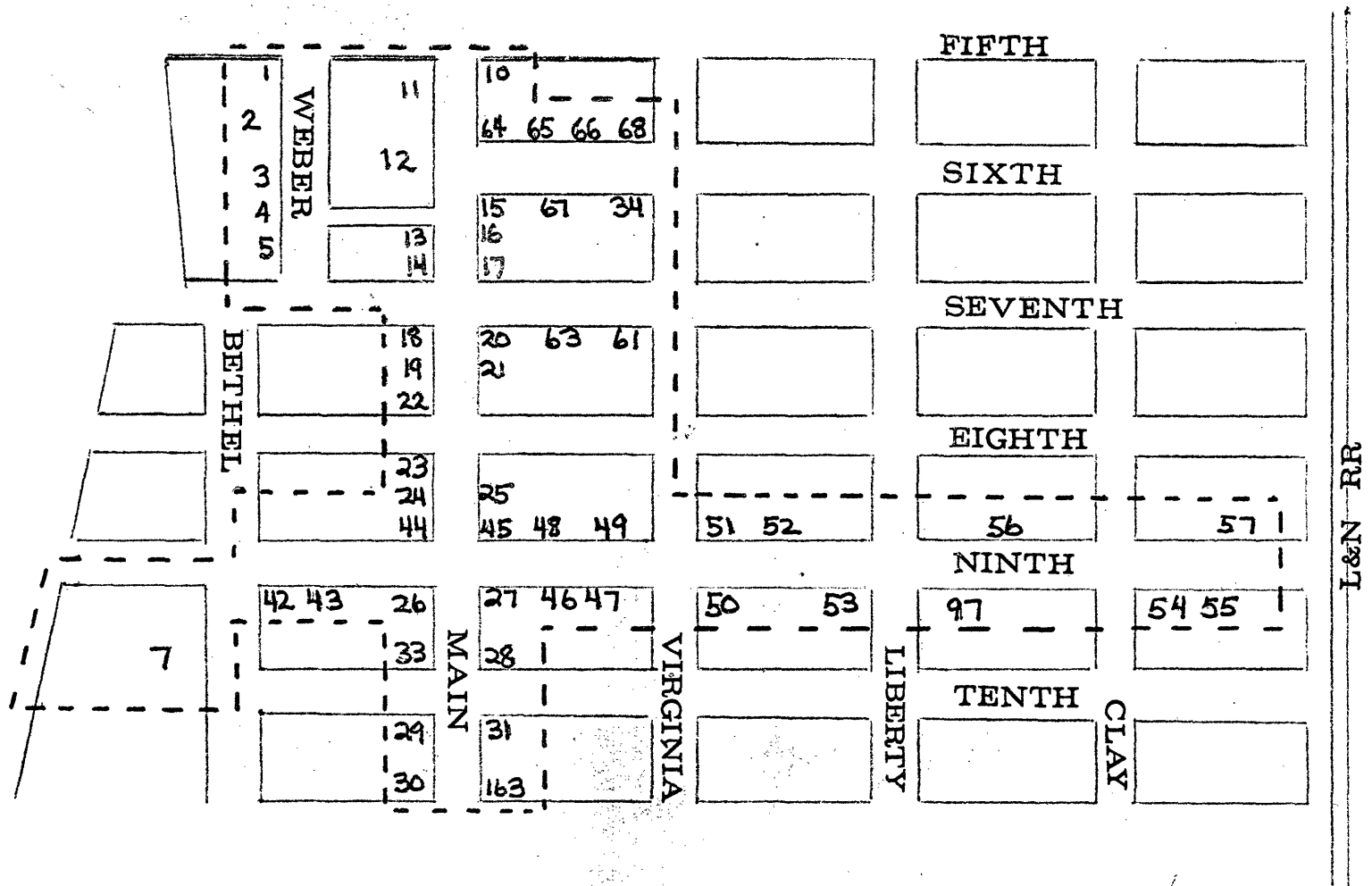
Ch-H-97

1. Historic Name (s) First Presbyterian Church Original Owner Present Name 3. Owner's Name 4. Owner's Address 5. Location		22. ADD/County Pennyriple/Christian	
Present Name Westminster Presbyterian		23. Zoning Classification Magisterial District	
3. Owner's Name First Presbyterian Congregation		24. U.S.G. S. Quadrant (15'/75') Hopkinsville	
4. Owner's Address 303 E. 9th, Hopkinsville 42240		25. UTM Reference Zone Easting Northing	
5. Location 303 E. 9th		26. Prehistoric Site Historic Site <input checked="" type="checkbox"/> Building	
6. Open to Public <input checked="" type="checkbox"/> Yes <input type="checkbox"/> No		Object Structure	
7. Visible from road <input checked="" type="checkbox"/> Yes <input type="checkbox"/> No		27. District Name: Commercial	
8. Ownership Private <input checked="" type="checkbox"/> Local State Federal		28. Significance Evaluation	
9. Local Contact/Organization		29. Status National Landmark National Register Landmark Certificate Kentucky Survey <input checked="" type="checkbox"/> Local Landmark HABS/HAER	
10. Site Plan with North Arrow		Date _____ _____ _____ _____ _____	
11. Architect		30. Theme Primary Religion Secondary Architecture Other	
12. Bullder		31. Endangered <input type="checkbox"/> Yes <input checked="" type="checkbox"/> No	
13. Date 1849		32.	
14. Style Gothic Revival		ATTACH PHOTO	
15. Original Use church		Roll No. <u>16, 38</u> Picture No. _____ Direction _____	
16. Present Use same		33. Tape No. _____ Negative No. _____	
17. Condition Interior Exterior good		34. Prepared by: CMT-KTG	
18. Description brick; square central entrance tower; battlemented parapet end walls; pointed openings.		35. Organization KHC	
19. History Congregation organized 1813; split 1867; into Cumberland and Southern assembly Westminster, 2nd Presbyterian became Nashville Street (which was 9th in 19th c.) Church; later it changed its name to Westminster Church; (Southern Assembly). Reunited in mid 20th century. 1849 building erected.		36. Date Spring 1977	
20. Significance Erected in 1849 this is the city's oldest standing church. The congregation was organized in 1813 and suffered a split in 1867 between the Northern and Southern Assemblies. The two groups were reunited in 1943. The particular version of Gothic chosen for the structure included crenellated parapet end walls. The principal decorative features are the (cont.)		37. Revision Dates 38. Staff Review	
21. Source of Information William Turner, survey, Sept. 27, 1973. Battle, H. Perrins, W. H. Counties of Todd and Christian, Kentucky. Chicago, Illinois: F. A. Battey Publishing Co., 1884 pp. 230, 231, 232, 236, 237, 238. Meacham, Charles M. A History of Christian County, Kentucky. Nashville, Tennessee: Marshall & Bruce Co., 1930 p. 301.			

Significance (cont.)


pointed arched opening and the buttress strips.





Map 1
Hopkinsville, KY 1970
Commercial District

Scale 1:3
Lot Line Map
Hopkinsville, Kentucky
Scruggs + Hammond
1970



HOPKINSVILLE
COMMERCIAL
DISTRICT

7
2