



STATE	
South Carolina	
COUNTY	
Charleston	
FOR NPS USE ONLY	
ENTRY NUMBER	DATE
AUG 13 1974	

**NATIONAL REGISTER OF HISTORIC PLACES
PROPERTY PHOTOGRAPH FORM**

(Type all entries - attach to or enclose with photograph)

SEE INSTRUCTIONS

1. NAME

COMMON: McLeod Plantation
AND/OR HISTORIC:

2. LOCATION

STREET AND NUMBER:
325 Country Club Drive, James Island

CITY OR TOWN:
Charleston

STATE:	CODE	COUNTY:	CODE
South Carolina	045	Charleston	019

3. PHOTO REFERENCE

PHOTO CREDIT: Elias B. Bull


DATE OF PHOTO: July 24, 1971

NEGATIVE FILED AT:
Private files of photographer

4. IDENTIFICATION

DESCRIBE VIEW, DIRECTION, ETC.

Original facade facing northeast.





**NATIONAL REGISTER OF HISTORIC PLACES
PROPERTY PHOTOGRAPH FORM**

(Type all entries - attach to or enclose with photograph)

STATE	
South Carolina	
COUNTY	
Charleston	
FOR NPS USE ONLY	
ENTRY NUMBER	DATE
AUG 13 1974	

SEE INSTRUCTIONS

#2

1. NAME

COMMON: McLeod Plantation
AND/OR HISTORIC:

2. LOCATION

STREET AND NUMBER:
325 Country Club Drive, James Island
CITY OR TOWN:
Charleston


STATE:	CODE	COUNTY:	CODE
South Carolina	045	Charleston	019

3. PHOTO REFERENCE

PHOTO CREDIT: Elias B. Bull
DATE OF PHOTO: July 24, 1971
NEGATIVE FILED AT:
Private files of photographer

4. IDENTIFICATION

DESCRIBE VIEW, DIRECTION, ETC.
Facing South, plantation house, new facade



#2 of 5

REGISTERED



STATE

South Carolina

COUNTY

Charleston

FOR NPS USE ONLY

ENTRY NUMBER

DATE

AUG 13 1974

**NATIONAL REGISTER OF HISTORIC PLACES
PROPERTY PHOTOGRAPH FORM**

(Type all entries - attach to or enclose with photograph)

SEE INSTRUCTIONS

1. NAME

COMMON: McLeod Plantation

AND/OR HISTORIC:

2. LOCATION

STREET AND NUMBER:

325 Country Club Drive, James Island

CITY OR TOWN:

Charleston

STATE:

South Carolina

CODE

045

COUNTY:

Charleston

CODE

019

3. PHOTO REFERENCE

PHOTO CREDIT: Elias B. Bull

DATE OF PHOTO: July 24, 1971


NEGATIVE FILED AT:

Private files of photographer

4. IDENTIFICATION

DESCRIBE VIEW, DIRECTION, ETC.

Plantation house facing east.



3

3 of 5



NATIONAL REGISTER OF HISTORIC PLACES
PROPERTY PHOTOGRAPH FORM

(Type all entries - attach to or enclose with photograph)

STATE	
South Carolina	
COUNTY	
Charleston	
FOR NPS USE ONLY	
ENTRY NUMBER	DATE
AUG 13 1974	

4

S
E
E
I
N
S
T
R
U
C
T
I
O
N
S

1. NAME

COMMON: McLeod Plantation
AND/OR HISTORIC:

2. LOCATION

STREET AND NUMBER:
325 Country Club Drive, James Island
CITY OR TOWN:
Charleston
STATE: South Carolina CODE: 045 COUNTY: Charleston CODE: 019


3. PHOTO REFERENCE

PHOTO CREDIT: Elias B. Bull
DATE OF PHOTO: July 24, 1971
NEGATIVE FILED AT:
Private files of photographer

4. IDENTIFICATION

DESCRIBE VIEW, DIRECTION, ETC.
Slave cabins and avenue, facing west

#4 of 5





McLeod Plantation
Charleston County

Old Laundry, former slave cabin,
facing northwest.

#5

Form No. 10-301a
(7/72)

UNITED STATES DEPARTMENT OF THE INTERIOR
NATIONAL PARK SERVICE

**NATIONAL REGISTER OF HISTORIC PLACES
PROPERTY PHOTOGRAPH FORM**

(Type all entries - attach to or enclose with photograph)

STATE	
South Carolina	
COUNTY	
Charleston	
FOR NPS USE ONLY	
ENTRY NUMBER	DATE
	AUG 13 1974

SEE INSTRUCTIONS

1 NAME			
COMMON: McLeod Plantation			
AND/OR HISTORIC:			
2 LOCATION			
STREET AND NUMBER:			
325 Country Club Drive, James Island			
CITY OR TOWN:			
Charleston			
STATE:	CODE	COUNTY:	CODE
South Carolina	045	Charleston	019
3 PHOTO REFERENCE			
PHOTO CREDIT: Elias B. Bull			
DATE OF PHOTO: July 24, 1971			
NEGATIVE FILED AT:			
Private files of photographer			
4 IDENTIFICATION			
DESCRIBE VIEW, DIRECTION, ETC.			
Old laundry, former slave cabin, facing northwest.			

#5 of 5

