

RECEIVED

OMB No. 1004-0018

1330

United States Department of the Interior
National Park Service

AUG 01 1991

NATIONAL
REGISTERNational Register of Historic Places
Registration Form

This form is for use in nominating or requesting determinations of eligibility for individual properties or districts. See instructions in *Guidelines for Completing National Register Forms* (National Register Bulletin 15). Complete each item by marking "x" in the appropriate box or by entering the requested information. If an item does not apply to the property being documented, enter "N/A" for "not applicable." For functions, styles, materials, and areas of significance, enter only the categories and subcategories listed in the instructions. For additional space use continuation sheets (Form 10-900a). Type all entries.

1. Name of Property

historic name Martindale Corn Cribother names/site number WH0829

2. Location

street & number State Highway 310☐ not for publication NAcity, town Letona☐ vicinity NAstate Arkansascode ARcounty Whitecode AR145zip code 72085

3. Classification

Ownership of Property

- ☒ private
☐ public-local
☐ public-State
☐ public-Federal

Category of Property

- ☐ building(s)
☐ district
☐ site
☒ structure
☐ object

Number of Resources within Property

Contributing	Noncontributing
<u>1</u>	<u>0</u>
	buildings
	sites
	structures
	objects
<u>1</u>	<u>0</u>
	Total

Name of related multiple property listing:

Historic and architectural resources of
White County, ArkansasNumber of contributing resources previously
listed in the National Register NA

4. State/Federal Agency Certification

As the designated authority under the National Historic Preservation Act of 1966, as amended, I hereby certify that this
☒ nomination ☐ request for determination of eligibility meets the documentation standards for registering properties in the
National Register of Historic Places and meets the procedural and professional requirements set forth in 36 CFR Part 60.
In my opinion, the property ☒ meets ☐ does not meet the National Register criteria. ☐ See continuation sheet.

Signature of certifying official

Arkansas Historic Preservation Program

State or Federal agency and bureau

Date

5-9-91In my opinion, the property ☐ meets ☐ does not meet the National Register criteria. ☐ See continuation sheet.

Signature of commenting or other official

Date

State or Federal agency and bureau

5. National Park Service Certification

I, hereby, certify that this property is:

- ☐ entered in the National Register.
☐ See continuation sheet.
- ☐ determined eligible for the National
Register. ☐ See continuation sheet.
- ☐ determined not eligible for the
National Register.
- ☐ removed from the National Register.
- ☐ other, (explain:)

Signature of the Keeper

Date of Action

6. Function or Use

Historic Functions (enter categories from instructions)

Agriculture/Subsistence/Storage

Current Functions (enter categories from instructions)

Agriculture/Subsistence/Storage**7. Description**

Architectural Classification

(enter categories from instructions)

Other: Post-and-Nailer Corn Crib

Materials (enter categories from instructions)

foundation Stonewalls Wood/Vertical Planksroof Metal

other _____

Describe present and historic physical appearance.

**United States Department of the Interior
National Park Service**

**National Register of Historic Places
Continuation Sheet**

Section number 7 Page 1

The Martindale Corn Crib is a single story, wood frame (post and nailers) corn storage building. It features a rectangular, single pen plan. Its plank walls are supported by stone piers and covered with a metal gable roof.

The eastern elevation is accessed by a single-leaf, central door flanked by two rectangular window openings. Below each window is a horizontal, hinged shutter. All three other elevations are blank.

The interior is an unfinished single pen with its post and nailer construction exposed.

8. Statement of Significance

Certifying official has considered the significance of this property in relation to other properties:

☐ nationally ☐ statewide ☒ locally

AUG 1 1991

Applicable National Register Criteria ☐ A ☐ B ☒ C ☐ D

Criteria Considerations (Exceptions) ☐ A ☐ B ☐ C ☐ D ☐ E ☐ F ☐ G

Areas of Significance (enter categories from instructions)
Architecture

Period of Significance
1924

Significant Dates
NA

Cultural Affiliation
NA

Significant Person
NA

Architect/Builder
Unknown

State significance of property, and justify criteria, criteria considerations, and areas and periods of significance noted above.

AUG 1 1991

United States Department of the Interior
National Park Service

**National Register of Historic Places
Continuation Sheet**

Section number 8 Page 1

Significance

Criterion C, local significance

The Martindale Corn Crib is significant as the best example in the county from this era of White County history (Boom and Bust: The War and Depression Years, 1914-1939; Section E,4) of a gable roof, rectangular storage building that is constructed with posts and nailers. This building technique employs a minimum of vertical studs on each wall, with the studs being connected by a single horizontal "nailer" placed half-way up the wall that serves to provide additional stability to the vertical planks that constitute the exterior sheathing. The result is a construction method particularly well-suited to agricultural buildings that is both financially and structurally economical.

The Martindale Corn Crib is in good condition.

9. Major Bibliographical References

Previous documentation on file (NPS):

- ☐ preliminary determination of individual listing (36 CFR 67)
has been requested
- ☐ previously listed in the National Register
- ☐ previously determined eligible by the National Register
- ☐ designated a National Historic Landmark
- ☐ recorded by Historic American Buildings
Survey # _____
- ☐ recorded by Historic American Engineering
Record # _____

☒ See continuation sheet

Primary location of additional data:


- ☐ State historic preservation office
☐ Other State agency
☐ Federal agency
☐ Local government
☐ University
☐ Other

Specify repository:


10. Geographical Data *Map 9*

Acreage of property _____

UTM References

A 

C

B 
Zone Easting Northing

D

☒ See continuation sheet

Verbal Boundary Description

☒ See continuation sheet

Boundary Justification

☒ See continuation sheet

11. Form Prepared By

name/title	Ken Story, Architectural Historian	date	February 18, 1991
organization	Arkansas Historic Preservation Program	telephone	(501) 324-9346
street & number	225 East Markham, Suite 300	city or town	Little Rock
city or town	Little Rock	state	Arkansas
		zip code	72201

AUG 1 1991

**United States Department of the Interior
National Park Service**

National Register of Historic Places Continuation Sheet

Section number 9 Page 1

See "Historic and Architectural Resources of White County, Arkansas," Section H.

AUG 1 1991

**United States Department of the Interior
National Park Service**

**National Register of Historic Places
Continuation Sheet**

Section number 10 Page 1

Acreage of property: Less than one

UTM References:

A 15/605290/3913590

Verbal Boundary Description:

Beginning at a point formed by the intersection of a line running along the northern elevation of the corn crib with a perpendicular line running along the western elevation of the corn crib (located 125 feet south of the southern edge of State Highway 310 and 3,125 feet northwest of Bench Mark #274), proceed southerly along said line to a point formed by its intersection with a perpendicular line running along the southern elevation of the corn crib; thence proceed easterly along said line to a point formed by its intersection with a perpendicular line running along the eastern elevation of the corn crib; thence proceed northerly along said line to a point formed by its intersection with a perpendicular line running along the northern elevation of the corn crib; thence proceed westerly along said line to the point of beginning.

Boundary Justification:

This boundary includes all the property historically associated with this resource.

UNITED STATES DEPARTMENT OF THE INTERIOR
NATIONAL PARK SERVICE

NATIONAL REGISTER OF HISTORIC PLACES
EVALUATION/RETURN SHEET

REQUESTED ACTION: NOMINATION

PROPERTY NAME: Martindale Corn Crib

MULTIPLE NAME: White County MPS

STATE & COUNTY: ARKANSAS, White

DATE RECEIVED: 8/01/91 DATE OF PENDING LIST: 8/15/91
DATE OF 16TH DAY: 8/31/91 DATE OF 45TH DAY: 9/15/91
DATE OF WEEKLY LIST:

REFERENCE NUMBER: 91001330

NOMINATOR: STATE

REASONS FOR REVIEW:

APPEAL: N DATA PROBLEM: N LANDSCAPE: N LESS THAN 50 YEARS: N
OTHER: N PDIL: N PERIOD: N PROGRAM UNAPPROVED: N
REQUEST: N SAMPLE: N SLR DRAFT: ☒ NATIONAL: N

COMMENT WAIVER: N

☐ ACCEPT ☒ RETURN ☐ REJECT 9/13/91 DATE

ABSTRACT/SUMMARY COMMENTS:

See attached comments

RECOM./CRITERIA Return
REVIEWER Harper
DISCIPLINE Historian
DATE 9/13/91

DOCUMENTATION see attached comments ☒ Y ☐ N see attached SLR Y/N

CLASSIFICATION

☐ count ☐ resource type

STATE/FEDERAL AGENCY CERTIFICATION

FUNCTION

☐ historic ☐ current

DESCRIPTION

☐ architectural classification
☐ materials
☐ descriptive text

SIGNIFICANCE

Period Areas of Significance--Check and justify below

Specific dates Builder/Architect
Statement of Significance (in one paragraph)

☐ summary paragraph
☐ completeness
☐ clarity
☐ applicable criteria
☐ justification of areas checked
☐ relating significance to the resource
☐ context
☐ relationship of integrity to significance
☐ justification of exception
☐ other

BIBLIOGRAPHY

GEOGRAPHICAL DATA

☐ acreage ☐ verbal boundary description
☐ UTM's ☐ boundary justification

ACCOMPANYING DOCUMENTATION/PRESENTATION

☐ sketch maps ☐ USGS maps ☐ photographs ☐ presentation

OTHER COMMENTS

Questions concerning this nomination may be directed to

Signed Patrick Andrews Phone _____
Date 9/13/91

Martindale Corn Crib
White County MPS
White County, ARKANSAS

Reviewer's Comments

The boundaries of this property are presently located along building lines. A resource listed in the National Register should include all features of the property which contribute to its significance. In almost all cases this includes its historic setting. Page 77 of National Register Bulletin 16, Guidelines for Completing National Register of Historic Places Forms, states that "the boundaries of buildings should include the land surrounding the building, unless the lot occupied by the building contains no surrounding land as in the central business district of most cities."

Please revise the boundaries to include the property historically associated with the resource. If a portion of the original setting has lost its integrity, please explain.

Marilyn Harper
Historian
Sept. 16, 1991

1330

RECEIVED

AUG 01 1991

NATIONAL
REGISTERUnited States Department of the Interior
National Park ServiceNational Register of Historic Places
Registration Form

This form is for use in nominating or requesting determinations of eligibility for individual properties or districts. See instructions in *Guidelines for Completing National Register Forms* (National Register Bulletin 16). Complete each item by marking "x" in the appropriate box or by entering the requested information. If an item does not apply to the property being documented, enter "N/A" for "not applicable." For functions, styles, materials, and areas of significance, enter only the categories and subcategories listed in the instructions. For additional space use continuation sheets (Form 10-900a). Type all entries.

1. Name of Property

historic name Martindale Corn Crib

other names/site number WH0829

2. Location

street & number State Highway 310

☐ not for publication NA

city, town Letona

☐ vicinity NA

state Arkansas

code AR

county White

code AR145

zip code 72085

3. Classification

Ownership of Property

- ☒ private
☐ public-local
☐ public-State
☐ public-Federal

Category of Property

- ☐ building(s)
☐ district
☐ site
☒ structure
☐ object

Number of Resources within Property

Contributing

Noncontributing


_____	_____
_____	_____ buildings
_____	_____ sites
1	_____ structures
_____	_____ objects
1	0 Total

Name of related multiple property listing:

Historic and architectural resources of
White County, ArkansasNumber of contributing resources previously
listed in the National Register NA

4. State/Federal Agency Certification

As the designated authority under the National Historic Preservation Act of 1966, as amended, I hereby certify that this
☒ nomination ☐ request for determination of eligibility meets the documentation standards for registering properties in the
National Register of Historic Places and meets the procedural and professional requirements set forth in 36 CFR Part 60.
In my opinion, the property ☒ meets ☐ does not meet the National Register criteria. ☐ See continuation sheet.



Signature of certifying official

5-9-91
Date

Arkansas Historic Preservation Program

State or Federal agency and bureau

In my opinion, the property ☐ meets ☐ does not meet the National Register criteria. ☐ See continuation sheet.

Signature of commenting or other official


Date

State or Federal agency and bureau

5. National Park Service Certification

I, hereby, certify that this property is:

- ☒ entered in the National Register.
☐ See continuation sheet.
☐ determined eligible for the National
Register. ☐ See continuation sheet.
☐ determined not eligible for the
National Register.
☐ removed from the National Register.
☐ other, (explain:) _____



7/20/92

for Signature of the Keeper

Date of Action

6. Function or Use

Historic Functions (enter categories from instructions)

Agriculture/Subsistence/Storage

Current Functions (enter categories from instructions)

Agriculture/Subsistence/Storage

7. Description

Architectural Classification

(enter categories from instructions)

Other: Post-and-Nailer Corn Crib

Materials (enter categories from instructions)

foundation Stone

walls Wood/Vertical Planks

roof Metal

other _____

Describe present and historic physical appearance.

United States Department of the Interior
National Park Service

AUG 1 1991

National Register of Historic Places Continuation Sheet

Section number 7 Page 1

The Martindale Corn Crib is a single story, wood frame (post and nailers) corn storage building. It features a rectangular, single pen plan. Its plank walls are supported by stone piers and covered with a metal gable roof.

The eastern elevation is accessed by a single-leaf, central door flanked by two rectangular window openings. Below each window is a horizontal, hinged shutter. All three other elevations are blank.

The interior is an unfinished single pen with its post and nailer construction exposed.

8. Statement of Significance

Certifying official has considered the significance of this property in relation to other properties:

☐ nationally ☐ statewide ☒ locally

AUG 1 1991

Applicable National Register Criteria ☐ A ☐ B ☒ C ☐ D

Criteria Considerations (Exceptions) ☐ A ☐ B ☐ C ☐ D ☐ E ☐ F ☐ G

Areas of Significance (enter categories from instructions)

Architecture

Period of Significance

1924

Significant Dates

NA

Cultural Affiliation

NA

Significant Person

NA

Architect/Builder

Unknown

State significance of property, and justify criteria, criteria considerations, and areas and periods of significance noted above.

☒ See continuation sheet

9. Major Bibliographical References

Previous documentation on file (NPS):

- ☐ preliminary determination of individual listing (36 CFR 67) has been requested
- ☐ previously listed in the National Register
- ☐ previously determined eligible by the National Register
- ☐ designated a National Historic Landmark
- ☐ recorded by Historic American Buildings Survey # _____
- ☐ recorded by Historic American Engineering Record # _____

☒ See continuation sheet

Primary location of additional data:

- ☐ State historic preservation office
- ☐ Other State agency
- ☐ Federal agency
- ☐ Local government
- ☐ University
- ☐ Other

Specify repository: _____

10. Geographical Data *map*

Acreage of property _____

UTM References

A

Zone	Easting	Northing

B

Zone	Easting	Northing

C

D

☒ See continuation sheet

Verbal Boundary Description

☒ See continuation sheet

Boundary Justification

☒ See continuation sheet

11. Form Prepared By

name/title	Ken Story, Architectural Historian	date	February 18, 1991
organization	Arkansas Historic Preservation Program	telephone	(501) 324-9346
street & number	225 East Markham, Suite 300	state	Arkansas
city or town	Little Rock	zip code	72201

AUG 1 1991

**United States Department of the Interior
National Park Service**

**National Register of Historic Places
Continuation Sheet**

Section number 8 Page 1

Significance

Criterion C, local significance

The Martindale Corn Crib is significant as the best example in the county from this era of White County history (Boom and Bust: The War and Depression Years, 1914-1939; Section E,4) of a gable roof, rectangular storage building that is constructed with posts and nailers. This building technique employs a minimum of vertical studs on each wall, with the studs being connected by a single horizontal "nailer" placed half-way up the wall that serves to provide additional stability to the vertical planks that constitute the exterior sheathing. The result is a construction method particularly well-suited to agricultural buildings that is both financially and structurally economical.

The Martindale Corn Crib is in good condition.

AUG 1 1991

United States Department of the Interior
National Park Service

National Register of Historic Places

Continuation Sheet

Section number 9 Page 1

See "Historic and Architectural Resources of White County, Arkansas," Section H.

United States Department of the Interior
National Park Service

JUN 29 1992

National Register of Historic Places Continuation Sheet

Section number 10 Page 1

Acreage of property: Less than one

UTM References

A 15/605290/3913590

Verbal Boundary Description:

Beginning at the point formed by the intersection of a line running parallel to the northern elevation of the corn crib and located 50 feet to the north thereof with a perpendicular line running parallel to the western elevation of the corn crib and located 50 feet to the west thereof (located 75 feet south of the southern edge of State Highway 210 and 3,160 feet northwest of Bench Mark #274), proceed southerly along said line for a distance of approximately 100 feet to a point formed by its intersection with a perpendicular line running parallel to the southern elevation of the corn crib; thence proceed easterly for a distance of approximately 100 feet along said line to a point formed by its intersection with a perpendicular line running parallel to the eastern elevation of the corn crib; thence proceed northerly along said line for a distance of approximately 100 feet to a point formed by its intersection with a perpendicular line running parallel to the northern elevation of the corn crib; thence proceed westerly along said line for a distance of approximately 100 feet to the point of beginning.

Boundary Justification:

This resource was constructed as part of a larger farmstead that has lost its integrity as such; thus, this boundary includes all the property known to be historically associated with this resource.

United States Department of the Interior
National Park Service

AUG | 1991

National Register of Historic Places
Continuation Sheet

Section number _____ Page _____

345

White County MPS
ARKANSAS

Date Listed

91001193✓	Hunt, Thomas, House	7/22/92
91001325✓	Hutchinson, L. D., House	7/22/92
91001241	James, Dr., House Substantive Review	9-13-91
91001266	Jameson--Richards Cafe	9-5-91
91001279	Jameson--Richards Gas Station	9-5-91
91001214✓	Joiner House	7/22/92
91001197	Jones, Mark P., House	9-5-91
91001234	Judsonia Community Building Historic District	9-5-91
91001232	Judsonia High School Gymnasium Substantive Review	9-13-91
91001190	Kelly, C. D., House	9-5-91
91001252	Kimbrough, S. A., House	9-5-91
91001273	Klotz, Henry W., Sr., Service Station Substantive Review	9-13-91
91001285✓	Klotz, Henry, Sr., House	7/22/92
91001235✓	Larned, Capt., House	7/22/92
91001215	Lattimer House	9-5-91
91001256✓	Laws--Jarvis House	7/22/92
91001270✓	Lea, Harvey, House	7/22/92
91001339✓	Leggett House	7/22/92
91001254✓	Lemay House	7/22/92
91001329	Letona Hotel Substantive Review	9-13-91
91001224✓	Lightle House	7/20/92
91001244	Lightle House	9-5-91
91001216	Lightle, Ben, House	9-5-91
91001226	Lightle, William H., House	9-5-91
91001315	Little, Jim, House	9-5-91
91001287✓	Livestock and Equipment Barn, Glenn Homestead	7/20/92
91001355✓	Lone Star School	7/20/92
91001314✓	Lovell, Dr., House	7/20/92
91001359✓	Maddox, E. D., Farm Chicken House	7/20/92
91001288	Marsh, Walter, House	9-5-91
91001328✓	Marsh, Wesley, House SA 164305	7/20/92
91001330✓	Martindale Corn Crib	7/20/92
91001319✓	Mason House	7/20/92
91001242	Mayfair Hotel	9-5-91
91001289	McAdams House	9-5-91
91001300	McAdams, Dr., House Substantive Review	9-5-91
91001368✓	McDonald, Emmett, House	7/20/92
91001344✓	McRae Jail	7/20/92
91001278✓	Methodist Episcopal Church, South	7/20/92
91001237✓	Miller, Emmett, House	7/20/92
91001220	Mills House	9-5-91

UNITED STATES DEPARTMENT OF THE INTERIOR
NATIONAL PARK SERVICE

NATIONAL REGISTER OF HISTORIC PLACES
EVALUATION/RETURN SHEET

REQUESTED ACTION: RESUBMISSION

PROPERTY NAME: Martindale Corn Crib

MULTIPLE NAME: White County MPS

STATE & COUNTY: ARKANSAS, White

DATE RECEIVED: 6/29/92
DATE OF 16TH DAY:
DATE OF WEEKLY LIST:

DATE OF PENDING LIST:
DATE OF 45TH DAY: 8/13/92

REFERENCE NUMBER: 91001330

NOMINATOR: STATE

DETAILED EVALUATION: Y

☒ ACCEPT ☐ RETURN ☐ REJECT 7/20/92 DATE

ABSTRACT/SUMMARY COMMENTS:

Unusual example of very simple & economical
plank wall, post and nailer vernacular construc-
tion techniques used for a storage building.
Concerns raised in earlier return have
been addressed.

RECOM./CRITERIA Accept/C
REVIEWER Harper
DISCIPLINE Historian
DATE 7/20/92

DOCUMENTATION see attached comments Y/N see attached SLR Y/N

CLASSIFICATION

___count ___resource type

STATE/FEDERAL AGENCY CERTIFICATION

FUNCTION

___historic ___current

DESCRIPTION

___architectural classification
___materials
___descriptive text

SIGNIFICANCE

Period Areas of Significance--Check and justify below

Specific dates Builder/Architect
Statement of Significance (in one paragraph)

___summary paragraph
___completeness
___clarity
___applicable criteria
___justification of areas checked
___relating significance to the resource
___context
___relationship of integrity to significance
___justification of exception
___other

BIBLIOGRAPHY

GEOGRAPHICAL DATA

___acreage ___verbal boundary description
___UTMs ___boundary justification

ACCOMPANYING DOCUMENTATION/PRESENTATION

___sketch maps ___USGS maps ___photographs ___presentation

OTHER COMMENTS

Questions concerning this nomination may be directed to

_____ Phone _____

Signed _____ Date _____



MARTINDALE CORN CRIB White &

LETONA, ARKANSAS

PHOTOGRAPHED BY S. MITCHELL

FEBRUARY, 1987

NEGATIVE ON FILE AT ANPP


VIEW FROM SOUTHEAST



MARTINDALE CORN CRIB white
LETONA, ARKANSAS
PHOTOGRAPHED BY J. MITCHELL
FEBRUARY, 1987
NEGATIVE ON FILE AT AHPP
VIEW FROM SOUTHWEST



MARTINDALE CORN CRIB White Co
LETONA, ARKANSAS
PHOTOGRAPHED BY J. MITCHELL
FEBRUARY, 1987
NEGATIVE ON FILE AT AHPP
VIEW FROM EAST



MARTINDALE CORN CRIB

white &

LETONA, ARKANSAS

PHOTOGRAPHED BY J. MITCHELL

FEBRUARY, 1987

NEGATIVE ON FILE AT ANPP

INTERIOR VIEW

Please refer to the map in the
Multiple Property Cover Sheet
for this property

Multiple Property Cover Sheet Reference Number: 64500033