



UNITED STATES DEPARTMENT OF THE INTERIOR
NATIONAL PARK SERVICE


NATIONAL REGISTER OF HISTORIC PLACES
PROPERTY PHOTOGRAPH FORM # 1


(Type all entries - attach to or enclose with photograph)

| | |
|-------------------------------|------------------|
| STATE CALIF. | |
| COUNTY LOS ANGELES | |
| FOR NPS USE ONLY | |
| ENTRY NUMBER 70.12.06.0003 | DATE 12/18/70 |

SEE INSTRUCTIONS

| | | | |
|--|-------|-----------------------------|------|
| 1. NAME | | | |
| COMMON: | | LOS ANGELES CENTRAL LIBRARY | |
| AND/OR HISTORIC: | | | |
| 2. LOCATION | | | |
| STREET AND NUMBER: | | | |
| 630 West Fifth Street | | | |
| CITY OR TOWN: | | | |
| Los Angeles | | | |
| STATE: | CODE | COUNTY: | CODE |
| California | 90017 | Los Angeles | 037 |
| 3. PHOTO REFERENCE | | | |
| PHOTO CREDIT: | | Marvin Rand Photography | |
| DATE OF PHOTO: | | November, 1969 | |
| NEGATIVE FILED AT: | | Marvin Rand Photography | |
| 4. IDENTIFICATION | | | |
| 8831 Wonderland Park Ave., Los Angeles, CA 90046 | | | |
| DESCRIBE VIEW, DIRECTION, ETC. | | | |
| Rotunda ceiling of Central Library building showing intricate mosaic work. | | | |





SEE INSTRUCTIONS

NATIONAL REGISTER OF HISTORIC PLACES
 PROPERTY PHOTOGRAPH FORM #2
 (Type all entries - attach to or enclose with photograph)

| | |
|------------------|----------|
| COUNTY | |
| LOS ANGELES | |
| FOR NPS USE ONLY | |
| ENTRY NUMBER | DATE |
| 70.12.06.0063 | 12/18/70 |

1. NAME

COMMON: LOS ANGELES CENTRAL LIBRARY
 AND/OR HISTORIC:

2. LOCATION

STREET AND NUMBER:
 630 West Fifth Street

CITY OR TOWN:
 Los Angeles

| | | | |
|------------|------|-------------|------|
| STATE: | CODE | COUNTY: | CODE |
| California | 06 | Los Angeles | 037 |

3. PHOTO REFERENCE

PHOTO CREDIT: Marvin Rand Photography
 DATE OF PHOTO: November, 1969
 NEGATIVE FILED AT: Marvin Rand Photography
 8831 Wonderland Park Ave., Los Angeles, CA. 90046

4. IDENTIFICATION

DESCRIBE VIEW, DIRECTION, ETC.

Rotunda ceiling of Central Library building showing
 "world globe" chandelier.





CROCKER
CITIZENS
BANK

ONE WILSHIRE

CALIFORNIA FEDERAL

UNITED STATES DEPARTMENT OF THE INTERIOR
NATIONAL PARK SERVICE

NATIONAL REGISTER OF HISTORIC PLACES
PROPERTY PHOTOGRAPH FORM # 3

(Type all entries - attach to or enclose with photograph)

| | |
|-------------------------------|------------------|
| STATE CALIF. | |
| COUNTY LOS ANGELES | |
| FOR NPS USE ONLY | |
| ENTRY NUMBER 70.12.06.0003 | DATE 12/18/70 |

SEE INSTRUCTIONS

| | | | |
|---|------|---|------|
| 1. NAME | | | |
| COMMON: | | LOS ANGELES CENTRAL LIBRARY | |
| AND/OR HISTORIC: | | | |
| 2. LOCATION | | | |
| STREET AND NUMBER: | | | |
| 630 West Fifth Street | | | |
| CITY OR TOWN: | | | |
| Los Angeles | | | |
| STATE: | CODE | COUNTY: | CODE |
| California 90017 | 06 | Los Angeles | 037 |
| 3. PHOTO REFERENCE | | | |
| PHOTO CREDIT: | | Marvin Rand Photography | |
| DATE OF PHOTO: | | March-April 1969 | |
| NEGATIVE FILED AT: | | Marvin Rand Photography, 8831 Wonderland Park Ave., Los Angeles | |
| 4. IDENTIFICATION | | California 90046 | |
| DESCRIBE VIEW, DIRECTION, ETC | | | |
| Aerial view of Central Library, West side of building in foreground. Landscaped area on right has been asphalted for parking (December 1969). | | | |



LOS ANGELES
PUBLIC LIBRARY

UNITED STATES DEPARTMENT OF THE INTERIOR
NATIONAL PARK SERVICE


NATIONAL REGISTER OF HISTORIC PLACES
PROPERTY PHOTOGRAPH FORM #4

(Type all entries - attach to or enclose with photograph)

| | |
|-------------------------------|------------------|
| STATE CALIF. | |
| COUNTY LOS ANGELES | |
| FOR NPS USE ONLY | |
| ENTRY NUMBER 70.12.06.0003 | DATE 12/18/70 |

SEE INSTRUCTIONS

| | | | |
|--|------------|-----------------------------|-------------|
| 1. NAME | | | |
| COMMON: | | LOS ANGELES CENTRAL LIBRARY | |
| AND/OR HISTORIC: | | | |
| 2. LOCATION | | | |
| STREET AND NUMBER: 630 West Fifth Street | | | |
| CITY OR TOWN: Los Angeles | | | |
| STATE: California 90017 | CODE 06 | COUNTY: Los Angeles | CODE 037 |
| 3. PHOTO REFERENCE | | | |
| PHOTO CREDIT: Marvin Rand Photography | | | |
| DATE OF PHOTO: November 1969 | | | |
| NEGATIVE FILED AT: Marvin Rand Photography, 8831 Wonderland Park Ave., Los Angeles, CA | | | |
| 4. IDENTIFICATION | | | 90046 |
| DESCRIBE VIEW, DIRECTION, ETC. East side of Central Library building looking West on Fifth Street | | | |






NATIONAL REGISTER OF HISTORIC PLACES
PROPERTY PHOTOGRAPH FORM #5

(Type all entries - attach to or enclose with photograph)

| | |
|-------------------------------|------------------|
| STATE CALIF. | |
| COUNTY LOS ANGELES | |
| FOR NPS USE ONLY | |
| ENTRY NUMBER 10.12.06.0003 | DATE 12/18/70 |

SEE INSTRUCTIONS

| | | | |
|---|------------|-----------------------------|-------------|
| 1. NAME | | | |
| COMMON: | | LOS ANGELES CENTRAL LIBRARY | |
| AND/OR HISTORIC: | | | |
| 2. LOCATION | | | |
| STREET AND NUMBER: 630 West Fifth Street | | | |
| CITY OR TOWN: Los Angeles | | | |
| STATE: California 90017 | CODE 86 | COUNTY: Los Angeles | CODE 037 |
| 3. PHOTO REFERENCE | | | |
| PHOTO CREDIT: | | Marvin Rand Photography | |
| DATE OF PHOTO: | | November 1969 | |
| NEGATIVE FILED AT: Marvin Rand Photography, 8831 Wonderland Park Ave., Los Angeles, CA. | | | |
| 4. IDENTIFICATION | | | |
| DESCRIBE VIEW, DIRECTION, ETC. East and North entrance to Central Library building looking across Fifth Street about 200 feet West of Grand Avenue. | | | |



90046



NATIONAL REGISTER OF HISTORIC PLACES
PROPERTY PHOTOGRAPH FORM #6

(Type all entries - attach to or enclose with photograph)

| | |
|-------------------------------|------------------|
| STATE CALIF. | |
| COUNTY LOS ANGELES | |
| FOR NPS USE ONLY | |
| ENTRY NUMBER 70.12.06.0003 | DATE 12/18/70 |

SEE INSTRUCTIONS

1. NAME

COMMON: LOS ANGELES CENTRAL LIBRARY
AND/OR HISTORIC:

2. LOCATION

STREET AND NUMBER:
630 West Fifth Street
CITY OR TOWN:
Los Angeles
STATE: California 90017
CODE: 06 COUNTY: Los Angeles CODE: 037

3. PHOTO REFERENCE

PHOTO CREDIT: Marvin Rand Photography
DATE OF PHOTO: November 1969
NEGATIVE FILED AT: Marvin Rand Photography
8831 Wonderland Park Ave., Los Angeles, CA. 90046

4. IDENTIFICATION

DESCRIBE VIEW, DIRECTION, ETC.
East side of Central Library building looking West





NATIONAL REGISTER OF HISTORIC PLACES
PROPERTY PHOTOGRAPH FORM #7

(Type all entries - attach to or enclose with photograph)

| | | |
|------------------|---------------|----------|
| STATE | CALIF. | |
| COUNTY | LOS ANGELES | |
| FOR NPS USE ONLY | | |
| ENTRY NUMBER | 70.12.06.0003 | DATE |
| | | 12/18/70 |

SEE INSTRUCTIONS

1. NAME

COMMON: LOS ANGELES CENTRAL LIBRARY
AND/OR HISTORIC:

2. LOCATION

STREET AND NUMBER:
630 West Fifth Street

CITY OR TOWN:
Los Angeles

| | | | | | | | | |
|--------|------------|-------|------|----|---------|-------------|------|-----|
| STATE: | California | 90017 | CODE | 06 | COUNTY: | Los Angeles | CODE | 637 |
|--------|------------|-------|------|----|---------|-------------|------|-----|

3. PHOTO REFERENCE

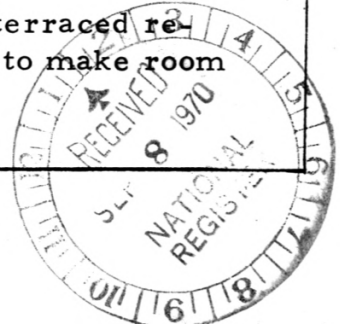
PHOTO CREDIT: Marvin Rand Photography

DATE OF PHOTO: November 1969

NEGATIVE FILED AT: Marvin Rand Photography
8831 Wonderland Park Ave., Los Angeles, CA. 90046

4. IDENTIFICATION

DESCRIBE VIEW, DIRECTION, ETC
West entrance to Central Library building showing terraced reflecting pools which were destroyed December 1969 to make room for blacktopped parking lot.





UNITED STATES DEPARTMENT OF THE INTERIOR
NATIONAL PARK SERVICE

NATIONAL REGISTER OF HISTORIC PLACES
PROPERTY PHOTOGRAPH FORM # 8

(Type all entries - attach to or enclose with photograph)

| | |
|-------------------------------|------------------|
| STATE CALIF. | |
| COUNTY LOS ANGELES | |
| FOR NPS USE ONLY | |
| ENTRY NUMBER 10.12.06.0043 | DATE 12/18/70 |

SEE INSTRUCTIONS

1. NAME

COMMON: LOS ANGELES CENTRAL LIBRARY

AND/OR HISTORIC:

2. LOCATION

STREET AND NUMBER:

630 West Fifth Street

CITY OR TOWN:

Los Angeles

| | | | |
|--------|------|---------|------|
| STATE: | CODE | COUNTY: | CODE |
|--------|------|---------|------|

California 90017

06

Los Angeles

037

3. PHOTO REFERENCE

PHOTO CREDIT: Julius Shulman Photography

DATE OF PHOTO: Sept. 12, 1964

NEGATIVE FILED AT: Julius Shulman

7875 Woodrow Wilson Drive, Los Angeles, CA. 90046

4. IDENTIFICATION

DESCRIBE VIEW, DIRECTION, ETC.

Southerly portion of West lawn which was covered to parking area
December 1969. South entrance to Central Library building in right
background.





UNITED STATES DEPARTMENT OF THE INTERIOR
NATIONAL PARK SERVICE

NATIONAL REGISTER OF HISTORIC PLACES
PROPERTY PHOTOGRAPH FORM #9

(Type all entries - attach to or enclose with photograph)

| | |
|------------------|----------|
| CALIF. | |
| COUNTY | |
| LOS ANGELES | |
| FOR NPS USE ONLY | |
| ENTRY NUMBER | DATE |
| 70.12.06.0003 | 12/18/70 |

SEE INSTRUCTIONS

1. NAME

COMMON: LOS ANGELES CENTRAL LIBRARY
AND/OR HISTORIC:

2. LOCATION

STREET AND NUMBER:
630 West Fifth Street

CITY OR TOWN:
Los Angeles

STATE:
California 90017

CODE
06

COUNTY:
Los Angeles

CODE
037

3. PHOTO REFERENCE

PHOTO CREDIT: Marvin Rand Photography

DATE OF PHOTO: November, 1969

NEGATIVE FILED AT: Marvin Rand Photography

8831 Wonderland Park Ave., Los Angeles, CA, 90046

4. IDENTIFICATION

DESCRIBE VIEW, DIRECTION, ETC.

Interior of Central Library building showing rotunda on second floor and wall murals.





UNITED STATES DEPARTMENT OF THE INTERIOR
NATIONAL PARK SERVICE

NATIONAL REGISTER OF HISTORIC PLACES
PROPERTY PHOTOGRAPH FORM #10

(Type all entries - attach to or enclose with photograph)

STATE

CALIF.

COUNTY

LOS ANGELES

FOR NPS USE ONLY

ENTRY NUMBER

DATE

70.12.06.0003

12/18/70

SEE INSTRUCTIONS

1. NAME

COMMON:

LOS ANGELES CENTRAL LIBRARY

AND/OR HISTORIC:

2. LOCATION

STREET AND NUMBER:

630 West Fifth Street

CITY OR TOWN:

Los Angeles

STATE:

California 90017

CODE

06

COUNTY:

Los Angeles

CODE

037

3. PHOTO REFERENCE

PHOTO CREDIT:

Marvin Rand Photography

DATE OF PHOTO:

November, 1969

NEGATIVE FILED AT:

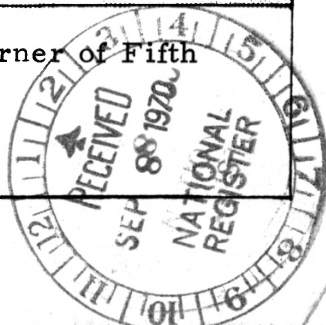
Marvin Rand Photography

8831 Wonderland Park Ave., Los Angeles, CA. 90046

4. IDENTIFICATION

DESCRIBE VIEW, DIRECTION, ETC.

West side of Central Library building at Southeast corner of Fifth
and Flower Streets.





3-3

LH
Public lib.