


United States Department of the Interior
National Park Service

National Register of Historic Places
Inventory—Nomination Form



Continuation sheet

196

Item number 1,2,4,6, & 10

Page 1

INDIVIDUAL DATA SHEET

General Description

Code: LN-064

Congressional District: Second

✓ Name: Wheat House (Thompson TR)
✓ Address: 600 Center St.
✓ Lonoke, Arkansas
✓ County: Lonoke

Current Owner: Ed Wheat

Address: 600 Center
Lonoke, Arkansas

Architectural Information

Architectural Firm: Charles Thompson

Date of Construction: ca. 1900-1910

Stylistic Influence: Colonial Revival

Original Use: Residence

Present Use: Residence

Geographical Information

UTM Reference: 15 600675
5991625/3848850

Acreage: Less than one

Verbal Boundary Description: Hicks and Reynolds Addition
Block 44, East part

Condition


____ Excellent
x ____ Good
____ Fair

____ Deteriorated
____ Ruins
____ Unexposed

x ____ Unaltered
____ Altered

**United States Department of the Interior
National Park Service**

**National Register of Historic Places
Inventory—Nomination Form**



Continuation sheet

197

Item number 7 & 8

Page 2

Code: LN-064 (600 Center, Lonoke, AR)

Physical Description

This large two-story house, faced with narrow weatherboards, is surrounded by an outstanding wooded setting a full block long. Accordingly, the scale of this house is uncharacteristically large for the firm, the details very simple, and the relation of solid to void is such that the voids dominate. With its balance and formality and relative lack of ornamentation, the house represents a simplified version of a Georgian Revival silhouette. Other distinctive features of this house are the central dormer with molded curved parapet, the pilaster cornerboards and the pairing of the large plate glass sash windows on the facade. Slender Tuscan columns support the flat roof porch with full entablature embellished with dentil molding at the base of the cornice. Dentil molding enriches the cornices of the lower story windows as well. The front gable is sheathed with shingles and contains two small windows which have muntins arranged in star shapes. The oak door has beveled glass windows, sidelights and transoms.

Statement of Significance

One of the largest and most impressive houses in the small town of Lonoke, the Georgian Revival Wheat House was designed by Charles L. Thompson ca. 1910. It is spectacularly sited on a half city block, with its large lawns shaded by towering trees and enclosed by an iron fence. The design is an unusually large-scale and simplified version of the Georgian Revival, with an unusual curved parapet featured on the central dormer. The quiet classical details and the large-scale massing combined with the spectacular setting create an especially appealing image of a gracious and inviting Southern home among the firm's residential designs.

United States Department of the Interior
National Park ServiceNational Register of Historic Places
Inventory—Nomination Form

For NPS use only

received

date entered

Continuation sheet

Item number

Page 6 of 15

Multiple Resource Area
Thematic GroupName Thompson, Charles L., Design Collection Thematic Resources
State Arkansas

Nomination/Type of Review

Date/Signature

51. Puddephatt House

Entered in the
National Registerfor Keeper Delores Byers 12/22/82

Attest

52. Hospital and Benevolent
Ass'n

Substantive Review

for Keeper Bruce Van Dyke 12/22/82Attest accept Patrick Andrews 12/13/82

53. Temple House

Entered in the
National Registerfor Keeper Delores Byers 12/22/82

Attest

54. Caldwell Hall

Entered in the
National Registerfor Keeper Delores Byers 12/22/82

Attest

55. Gracie House

Substantive Review

for Keeper Bruce Van Dyke 12/22/82

Attest

56. Dunlap House

Entered in the
National Registerfor Keeper Delores Byers 12/22/82

Attest

57. McKennon House

Entered in the
National Registerfor Keeper Delores Byers 12/22/82

Attest

58. Davis House

Substantive Review

for Keeper Bruce Van Dyke 12/22/82Attest accept Patrick Andrews 12/13/82

59. McClintock House

Entered in the
National Registerfor Keeper Delores Byers 12/22/82

Attest

60. Wheat House

Entered in the
National Registerfor Keeper Delores Byers 12/22/82

Attest

United States Department of the Interior
National Park Service

Wheat House (Thompson, Charles L., Design Collection
TR)
Lonoke County
ARKANSAS

Working No. 11/9/82-3026
Fed. Reg. Date: 2.7.84
Date Due: 12/9/82 - 12/24/82
Action: ☒ ACCEPT 12/22/82
☐ RETURN
☐ REJECT
Federal Agency: _____

☐ resubmission
☐ nomination by person or local government
☐ owner objection
☐ appeal
Substantive Review: ☐ sample ☐ request ☐ appeal ☐ NR decision

Reviewer's comments:

Recom./Criteria _____
Reviewer _____
Discipline _____
Date _____
____ see continuation sheet

Nomination returned for: ☐ technical corrections cited below
☐ substantive reasons discussed below

1. Name

2. Location

3. Classification

Category	Ownership	Status	Present Use
	Public Acquisition	Accessible	

4. Owner of Property

5. Location of Legal Description

6. Representation in Existing Surveys

has this property been determined eligible? ☐ yes ☐ no

7. Description

Condition	Check one	Check one
<input type="checkbox"/> excellent	<input type="checkbox"/> deteriorated	<input type="checkbox"/> unaltered
<input type="checkbox"/> good	<input type="checkbox"/> ruins	<input type="checkbox"/> original site
<input type="checkbox"/> fair	<input type="checkbox"/> unexposed	<input type="checkbox"/> altered
		<input type="checkbox"/> moved date _____

Describe the present and original (if known) physical appearance

☐ summary paragraph
☐ completeness
☐ clarity
☐ alterations/integrity
☐ dates
☐ boundary selection

8. Significance

Period _____ Areas of Significance—Check and justify below

Specific dates _____

Builder/Architect _____

Statement of Significance (in one paragraph)

- ☐ summary paragraph
- ☐ completeness
- ☐ clarity
- ☐ applicable criteria
- ☐ justification of areas checked
- ☐ relating significance to the resource
- ☐ context
- ☐ relationship of integrity to significance
- ☐ justification of exception
- ☐ other

9. Major Bibliographical References

10. Geographical Data

Address of nominated property _____

Quadrangle name _____

USGS References _____

Verbal boundary description and justification _____

11. Form Prepared By

12. State Historic Preservation Officer Certification

The evaluated significance of this property within the state is:

☐ national ☐ state ☐ local

State Historic Preservation Officer signature _____

Title _____

Date _____

13. Other

- ☐ Maps
- ☐ Photographs
- ☐ Other

Questions concerning this nomination may be directed to _____

Signed _____ Date _____ Phone: 202 272-3504

Comments for any item may be continued on an attached sheet



STRUCTURES IN ARKANSAS REPRESENTED BY THE
CHARLES L. THOMPSON DESIGN COLLECTION -
A THEMATIC GROUP

Code Number: LN-064 (Wheat House)
600 Center, Lonoke, Arkansas

Photographed by: Greg Hursley
October, 1981
Negative on file at AHPP
Viewed from the East

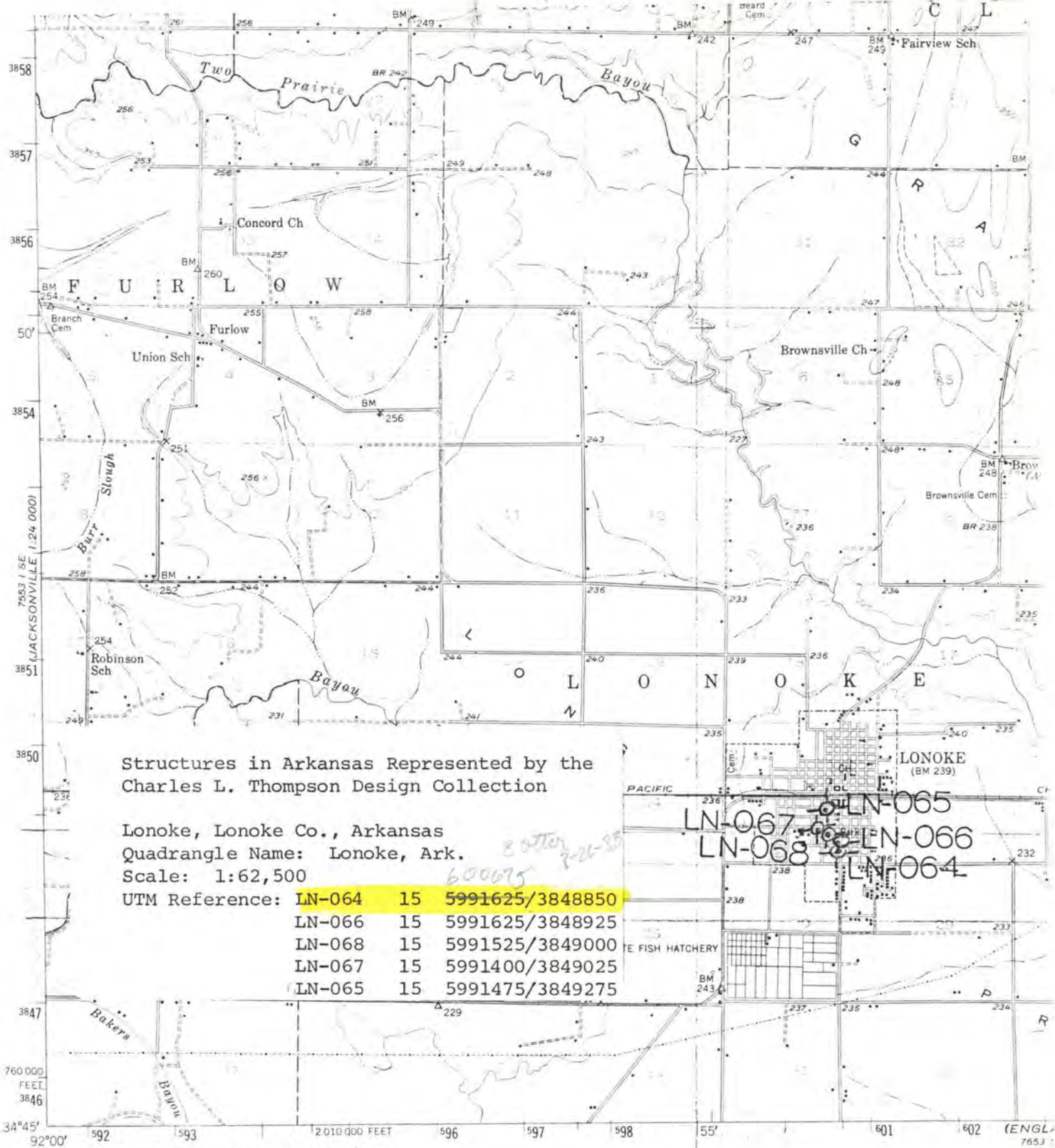


STRUCTURES IN ARKANSAS REPRESENTED BY THE
CHARLES L. THOMPSON DESIGN COLLECTION -
A THEMATIC GROUP

Code Number: LN-064 (Wheat House)
600 Center, Lonoke, Arkansas

Photographed by: Greg Hursley
October, 1981
Negative on file at AHPP
Viewed from the Northeast





Structures in Arkansas Represented by the
Charles L. Thompson Design Collection

Lonoke, Lonoke Co., Arkansas
Quadrangle Name: Lonoke, Ark.
Scale: 1:62,500

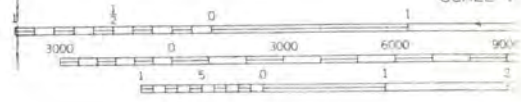
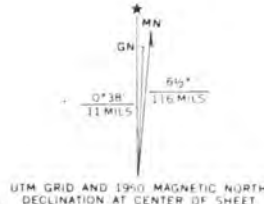
UTM Reference: LN-064 15 5991625/3848850
LN-066 15 5991625/3848925
LN-068 15 5991525/3849000
LN-067 15 5991400/3849025
LN-065 15 5991475/3849275

Mapped, edited, and published by the Geological Survey
Control by Arkansas Geological Survey, USGS, and USC&GS
Culture and drainage in part compiled from aerial photographs
Topography by plane-table methods 1937-38
Culture revised 1950

Polyconic projection 1927 North American datum
10,000-foot grid based on Arkansas coordinate system,
south zone

Red tint indicates area in which only
landmark buildings are shown

1000-meter Universal Transverse Mercator grid ticks,
zone 15, shown in blue



CONTOUR INTER-
DATUM IS MEAN

FOR SALE BY U. S. GEOLOGICAL SURVEY, DENVER (C)
AND BY THE ARKANSAS GEOLOGICAL COMM
A FOLDER DESCRIBING TOPOGRAPHIC MAPS A