



MAR 19 1984
JUN 14 1983

KENTUCKY HISTORIC RESOURCES INVENTORY

Site No. Tm-B-12

1. Historic Name(s) Hancock House		22. ADD/County No. Ky./Trimble 1 1 2	
Original Owner		23. U.S.G.S. Quadrant (15'/75') Bedford G.I.S. Mod. [] [] []	
2. Present Name		24. UTM Reference 1 6 6 4 6 6 2 0 4 2 7 2 8 8 0 Zone Easting Northing	
3. Location Main Street, Bedford		25. Coordinate Accuracy []	
4. Owner's Name Irene Long		26. Prehistoric Site Object Historic Site Structure (Building) Other	
5. Owner's Address Bedford, Kentucky		27. National Register District Name: Historic Resources of Trimble County [] [] []	
6. Open to Public Yes <input type="checkbox"/> No <input checked="" type="checkbox"/>	7. Visible from road Yes <input checked="" type="checkbox"/> No <input type="checkbox"/>	8. Ownership Private <input checked="" type="checkbox"/> Local <input type="checkbox"/> State <input type="checkbox"/> Federal <input type="checkbox"/>	28. Significance Evaluation National Register D
9. Local Contact/Organization		29. Status Date National Landmark <input type="checkbox"/> National Register <input type="checkbox"/> Landmark Certificate <input type="checkbox"/> Kentucky Survey <input type="checkbox"/> Local Landmark <input type="checkbox"/> HABS/HAER <input type="checkbox"/>	
10. Site Plan with North Arrow		11. Architect	
		12. Builder	
		13. Date ca. 1850-1860 4 B. <input type="checkbox"/>	
		14. Style A. Greek Revival C B. <input type="checkbox"/>	
		15. Original Use Dwelling A	
		16. Present use Dwelling	
		17. Condition Excellent A	
18. Description A two-story, double-pile frame structure located on Main Street across from Tm-7. The facade is three-bay with a side entrance. All bays on the main floor are given emphasis by pilasters, frieze, and cornice. Windows are 6/6 pane. Interior chimneys rise from the hip roof, and the building rests on a limestone foundation. A two story open veranda with exterior stairway is incor- (Continue on Back)		No. Stories Two C	
		Single Pile <input type="checkbox"/> NA <input type="checkbox"/> Double Pile <input checked="" type="checkbox"/>	
		Floor Plan Side Passage <input type="checkbox"/>	
		Structural Fabric Frame A. <input checked="" type="checkbox"/> B. <input type="checkbox"/>	
		Decorative Fabric A. <input type="checkbox"/> B. <input type="checkbox"/>	
		Roof Form Hip	
		31. Endangered Yes <input type="checkbox"/> No <input checked="" type="checkbox"/>	
32. Preservation Project Status <input type="checkbox"/>		Actual Cost in \$1,000s [] [] [] [] []	
19. History		33. ATTACH PHOTO	
		 	
		Roll No. 21 Picture No. 1 - 23 Direction _____	
20. Significance Architecture: The Hancock House is an outstanding representation of the Greek Revival style, side passage plan in Trimble County. The exterior embellishments and the richness of the interior elements		34. Prepared by: William Gus Johnson Sr. Historian & Photographer	
		35. Organization Kentucky Heritage Council	
		36. Date Fall 1982	
21. Source of Information		37. Revision Dates 38. Staff Review	

18. porated into the south side of the structure. A dentilled cornice completes the structure. Attached to the rear of the house is a one and one-half story frame structure, possibly constructed before the Greek Revival house. The structure is two-bay with side passage with an exterior gable-end limestone chimney now flush with the rear of main block, cornice with returns and two 2/2 pane windows on the east gable end.

The richness of the interior woodwork is emphasized by the use of variations of Greek Revival interior embellishments. Hallway woodwork is executed in pedimented trim, while the parlor which retains the original Greek Revival mantel, has reeded trim with corner blocks enhanced by four-pedal flower motifs. Dining room woodwork is embellished by shouldered architrave trim. The original wide plank poplar flooring remains intact and an enclosed two-room stairway rises from the north corner of the dining room.

20. which are emphasized by the use of variations of Greek Revival interior features, make the Hancock House an excellent example of the style in the county.

KENTUCKY HISTORIC RESOURCE INVENTORY SUPPLEMENT
BOUNDARY AND LOCATION INFORMATION

Historic Property Name Hancock House Site # Tm-B-12

Multiple Resource/Thematic Nomination Title Historic Resources of Trimble County

U.T.M. Coordinates - List multiple UTM's if property is ten or more acres.

A. 16 646620 4272880 D. _____

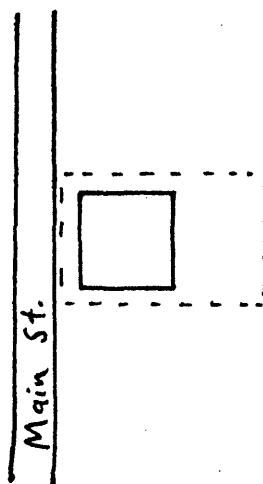
B. _____ E. _____

C. _____ F. _____

Verbal Boundary Description Acreage .6

The Hancock House is situated on Lot 66 as plotted on the plat of Bedford recorded in Trimble County Miscellaneous Record Book I, p. 438. The lot measures 100' X 150'.

Sketch of Site Plan (Showing outbuildings, structures, landscape features and the site boundary as described above.)



Not to scale

Official Courthouse Property Reference:

Trimble County Deed Book 51, p. 580.
Plat of Bedford, Trimble County Miscellaneous Record Book I, p. 438.