




UNITED STATES DEPARTMENT OF THE INTERIOR  
NATIONAL PARK SERVICE

NATIONAL REGISTER OF HISTORIC PLACES

PROPERTY PHOTOGRAPH FORM

(Type all entries - attach to or enclose with photograph)

STATE	
COUNTY	
FOR NPS USE ONLY	
ENTRY NUMBER	DATE
21,10,18,0004	10/26/71



1. NAME

COMMON: **Centerville, Indiana**

AND/OR HISTORIC:

2. LOCATION

STREET AND NUMBER:  
**Various**

CITY OR TOWN:  
**Centerville**

STATE: <b>Indiana</b>	CODE <b>18</b>	COUNTY: <b>Wayne</b>	CODE <b>117</b>
--------------------------	-------------------	-------------------------	--------------------

3. PHOTO REFERENCE

PHOTO CREDIT: **Ralph Pyle Studios & Second National Bank of Richmond**

DATE OF PHOTO: **June, 1969**

NEGATIVE FILED AT: **Ralph Pyle Studios, 34 N. 8th St., Richmond, Indiana**

4. IDENTIFICATION **View Number One(1)**

DESCRIBE VIEW, DIRECTION, ETC.

**An oblique aerial view of Centerville, Indiana looking to the north from a position just south of Town taken from 1,000 ft.**

SEE INSTRUCTIONS




UNITED STATES DEPARTMENT OF THE INTERIOR  
NATIONAL PARK SERVICE

NATIONAL REGISTER OF HISTORIC PLACES  
PROPERTY PHOTOGRAPH FORM

(Type all entries - attach to or enclose with photograph)

STATE	
COUNTY	
FOR NPS USE ONLY	
ENTRY NUMBER	DATE
1100.18.0004	10/26/71



1. NAME

COMMON: **Centerville, Indiana**

AND/OR HISTORIC:

2. LOCATION

STREET AND NUMBER:

**Various**

CITY OR TOWN:

**Centerville**

STATE:

**Indiana**

CODE

**18**

COUNTY:

**Wayne**

CODE

**117**

3. PHOTO REFERENCE

PHOTO CREDIT: **Ralph Pyle Studios & Second National Bank of Richmond**

DATE OF PHOTO: **June 1969**

NEGATIVE FILED AT: **Ralph Pyle Studios, 34 N. 8th St., Richmond, Indiana**

4. IDENTIFICATION **View Number Two (2)**

DESCRIBE VIEW, DIRECTION, ETC.

A view of the northeast corner of Main Street (National Road) and Spruce Street, looking north, showing the Lot Bloomfield house (1832) second from corner, and beyond it the Pritchett house (1835) and the Haridan House (1830).

SEE INSTRUCTIONS



UNITED STATES DEPARTMENT OF THE INTERIOR  
NATIONAL PARK SERVICE

NATIONAL REGISTER OF HISTORIC PLACES  
PROPERTY PHOTOGRAPH FORM

(Type all entries - attach to or enclose with photograph)

STATE	
COUNTY	
FOR NPS USE ONLY	
ENTRY NUMBER	DATE

1. NAME

COMMON: **Centerville, Indiana**

AND/OR HISTORIC:

2. LOCATION

STREET AND NUMBER:

**Various**

CITY OR TOWN:

**Centerville**

STATE:

**Indiana**

CODE

**18**

COUNTY:

**Wayne**

CODE

**117**

3. PHOTO REFERENCE

PHOTO CREDIT: **Ralph Pyle Studios & Second National Bank of Richmond**


DATE OF PHOTO: **June, 1969**

NEGATIVE FILED AT: **Ralph Pyle Studios, 34 N. 8th St., Richmond, Indiana**

4. IDENTIFICATION: **View Number Three(3)**

DESCRIBE VIEW, DIRECTION, ETC.

A view looking east on Main Street West of the intersection of South Morton Avenue (Main Cross St.) and Main Street, showing the terrace houses in the 100 block of West Main, and in the background, the American House and the offices of the Indiana Central Railway and Centerville National Bank.



SEE INSTRUCTIONS



UNITED STATES DEPARTMENT OF THE INTERIOR  
NATIONAL PARK SERVICE

NATIONAL REGISTER OF HISTORIC PLACES


PROPERTY PHOTOGRAPH FORM

(Type all entries - attach to or enclose with photograph)

STATE
COUNTY

FOR NPS USE ONLY

ENTRY NUMBER	DATE
110.18.0007	10/26/41



1. NAME

COMMON: **Centerville, Indiana**

AND/OR HISTORIC:

2. LOCATION

STREET AND NUMBER:

**Various**

CITY OR TOWN:

**Centerville**

STATE:

**Indiana**

CODE

**18**

COUNTY:

**Wayne**

CODE

**117**

3. PHOTO REFERENCE

PHOTO CREDIT: **Ralph Pyle Studios & Second National Bank of Richmond**

DATE OF PHOTO: **June, 1969**

NEGATIVE FILED AT: **Ralph Pyle Studios, 34 N. 8th St., Richmond, Indiana**

4. IDENTIFICATION **View Number Four(4)**

DESCRIBE VIEW, DIRECTION, ETC.

A view looking west from the corner of Main Street(National Road) and First Street along the row of buildings opposite the old public square in Centerville. The row of terrace houses in the foreground show one of Centerville's 7 remaining archways.

SEE INSTRUCTIONS





UNITED STATES DEPARTMENT OF THE INTERIOR  
NATIONAL PARK SERVICE

NATIONAL REGISTER OF HISTORIC PLACES

PROPERTY PHOTOGRAPH FORM

(Type all entries - attach to or enclose with photograph)

STATE <b>Indiana</b>	
COUNTY <b>Wayne</b>	
FOR NPS USE ONLY	
ENTRY NUMBER <b>111018-0004</b>	DATE <b>10/26/71</b>

1. NAME

COMMON: **Centerville, Indiana**

AND/OR HISTORIC:

2. LOCATION

STREET AND NUMBER:

**(Morton's Row) 107-111 S. Morton Avenue**

CITY OR TOWN:

**Centerville, IN**

STATE:

**Indiana**

CODE


**18**

COUNTY:

**Wayne**

CODE

**117**



3. PHOTO REFERENCE

PHOTO CREDIT: **Thomas J. Reed**

DATE OF PHOTO: **May 25, 1970**

NEGATIVE FILED AT: **2 N. 8th St., Richmond, Indiana**

4. IDENTIFICATION

DESCRIBE VIEW, DIRECTION, ETC. **View of street elevation of Morton's Row from southwest, showing all three extant units and archway leading to accessory buildings in rear.**

SEE INSTRUCTIONS



UNITED STATES DEPARTMENT OF THE INTERIOR  
NATIONAL PARK SERVICE

NATIONAL REGISTER OF HISTORIC PLACES  
PROPERTY PHOTOGRAPH FORM


(Type all entries - attach to or enclose with photograph)

STATE	Indiana
COUNTY	Wayne

FOR NPS USE ONLY

ENTRY NUMBER	DATE
--------------	------

11-20-18-0004 10/26/91



1. NAME

COMMON: Centerville, Indiana

AND/OR HISTORIC:

2. LOCATION

STREET AND NUMBER:

(Lantz Row) 214 W. Main St.

CITY OR TOWN:

Centerville

STATE:

Indiana

CODE

18

COUNTY:

Wayne

CODE

117

3. PHOTO REFERENCE

PHOTO CREDIT: Thomas J. Reed

DATE OF PHOTO: May 23, 1970

NEGATIVE FILED AT:

2 N. 8th St., Richmond, Indiana

4. IDENTIFICATION

DESCRIBE VIEW, DIRECTION, ETC. view of two of three units of Lantz Row from Southeast, showing arch way and street elevation. The unit nearest camera was built ca. 1823 as shop of Isreal Abrahams and Masonic Lodge. Whitewater Lodge F&M organized here in 1823. Taller unit was built as home of Daniel Lantz, wagon-maker in 1835. Has outstanding entryway.

SEE INSTRUCTIONS



NATIONAL REGISTER OF HISTORIC PLACES  
PROPERTY PHOTOGRAPH FORM

(Type all entries - attach to or enclose with photograph)

STATE <b>Indiana</b>	
COUNTY <b>Wayne</b>	
FOR NPS USE ONLY	
ENTRY NUMBER	DATE
<i>71.10.18-6004</i>	<i>10/26/71</i>

1. NAME

COMMON: **Centerville, Indiana**

AND/OR HISTORIC:

2. LOCATION

STREET AND NUMBER:

**(Hornish's (Archway) Row) 119 E. Main St.**

CITY OR TOWN:

**Centerville**

STATE:

**Indiana**

CODE


*18*

COUNTY:

**Wayne**

CODE

*117*



3. PHOTO REFERENCE

PHOTO CREDIT: **Thomas J. Reed**

DATE OF PHOTO: **December 23, 1970**

NEGATIVE FILED AT:

**RR 1 Box 405 Richmond, Indiana**

4. IDENTIFICATION

DESCRIBE VIEW, DIRECTION, ETC. **View of Hornish's (Archway) Row from North showing archway and street facade of row. In 1873, a party of Centerville citizens fired a muzzle loading Revolutionary War cannon from the archway in an attempt to drive off County officials who were removing the County Records to Richmond during the 1873 court house battle.**

SEE INSTRUCTIONS



UNITED STATES DEPARTMENT OF THE INTERIOR  
NATIONAL PARK SERVICE

NATIONAL REGISTER OF HISTORIC PLACES  
PROPERTY PHOTOGRAPH FORM

(Type all entries - attach to or enclose with photograph)

STATE <b>Indiana</b>	
COUNTY <b>Wayne</b>	
FOR NPS USE ONLY	
ENTRY NUMBER <b>111018.0004</b>	DATE <b>10/26/71</b>

1. NAME

COMMON: **Centerville, Indiana**

AND/OR HISTORIC:

2. LOCATION

STREET AND NUMBER:  
**(O.P. Morton House) 319 W. Main St.**

CITY OR TOWN:  
**Centerville**

STATE: <b>Indiana</b>	CODE <b>18</b>	COUNTY: <b>Wayne</b>	CODE <b>117</b>
--------------------------	-------------------	-------------------------	--------------------



3. PHOTO REFERENCE

PHOTO CREDIT: **Thomas J. Reed**

DATE OF PHOTO: **May 23, 1970**

NEGATIVE FILED AT:  
**2 N. 8th St., Richmond, Indiana**

4. IDENTIFICATION

DESCRIBE VIEW, DIRECTION, ETC. **View of Oliver P. Morton house from Northwest, showing west and north(principal) elevations. Only home owned by Gov. Oliver P. Morton, Indiana's Civil War Governor, and key figure in organization of Republican Party.**

SEE INSTRUCTIONS





UNITED STATES DEPARTMENT OF THE INTERIOR  
NATIONAL PARK SERVICE

NATIONAL REGISTER OF HISTORIC PLACES  
PROPERTY PHOTOGRAPH FORM

(Type all entries - attach to or enclose with photograph)

STATE <b>Indiana</b>	
COUNTY <b>Wayne</b>	
FOR NPS USE ONLY	
ENTRY NUMBER <b>71.10.18.0004</b>	DATE <b>10/26/71</b>

1. NAME:

COMMON: **Centerville, Indiana**

AND/OR HISTORIC:

2. LOCATION

STREET AND NUMBER:  
**(Tarkington House) 210 S. Morton Avenue**

CITY OR TOWN:  
**Centerville**

STATE: <b>Indiana</b>	CODE <b>18</b>	COUNTY: <b>Wayne</b>	CODE <b>117</b>
--------------------------	-------------------	-------------------------	--------------------



3. PHOTO REFERENCE

PHOTO CREDIT: **Thomas J. Reed**

DATE OF PHOTO: **December 23, 1970**

NEGATIVE FILED AT:  
**RR 1 Box 405 Richmond, Indiana**

4. IDENTIFICATION

DESCRIBE VIEW, DIRECTION, ETC. **view of street elevation of Tarkington house from Southeast, showing the main entry and flanking pine trees. This structure was owned by Rev. Tarkington, pioneer Methodist Circuit Rider. Also owned as investment property by Oliver P. Morton in 1840's.**

SEE INSTRUCTIONS



UNITED STATES DEPARTMENT OF THE INTERIOR  
NATIONAL PARK SERVICE

NATIONAL REGISTER OF HISTORIC PLACES

PROPERTY PHOTOGRAPH FORM

(Type all entries - attach to or enclose with photograph)

STATE <b>Indiana</b>	
COUNTY <b>Wayne</b>	
FOR NPS USE ONLY	
ENTRY NUMBER <b>11.10.18.0004</b>	DATE <b>10/26/71</b>

1. NAME

COMMON: **Centerville, Indiana**

AND/OR HISTORIC:

2. LOCATION

STREET AND NUMBER:

**(Jacob Julian House) 116 E. Plum St.**

CITY OR TOWN:

**Centerville**

STATE:

**Indiana**

CODE

**18**

COUNTY:

**Wayne**

CODE

**117**

3. PHOTO REFERENCE

PHOTO CREDIT: **Thomas J. Reed**


DATE OF PHOTO: **May 23, 1970**

NEGATIVE FILED AT:

**2 N. 8th St., Richmond, Indiana**

4. IDENTIFICATION

DESCRIBE VIEW, DIRECTION, ETC. **view of Jacob Julian house taken from southwest showing ornamental ironwork on recessed porch and part of naturalistic landscaping. House built 1857 for Jacob Julian, a noted lawyer.**



SEE INSTRUCTIONS




UNITED STATES DEPARTMENT OF THE INTERIOR  
NATIONAL PARK SERVICE

NATIONAL REGISTER OF HISTORIC PLACES  
PROPERTY PHOTOGRAPH FORM

(Type all entries - attach to or enclose with photograph)

STATE <b>Indiana</b>	
COUNTY <b>Wayne</b>	
FOR NPS USE ONLY	
ENTRY NUMBER <b>1110180004</b>	DATE <b>10/26/71</b>

1. NAME			
COMMON: <b>Centerville, Indiana</b>			
AND/OR HISTORIC:			
2. LOCATION			
STREET AND NUMBER: <b>(Mansion House) 214 E. Main St.</b>			
CITY OR TOWN: <b>Centerville</b>			
STATE: <b>Indiana</b>	CODE <b>18</b>	COUNTY: <b>Wayne</b>	CODE <b>117</b>



3. PHOTO REFERENCE	
PHOTO CREDIT:	<b>Thomas J. Reed</b>
DATE OF PHOTO:	<b>May 23, 1970</b>
NEGATIVE FILED AT:	<b>2 N. 8th St., Richmond, Indiana</b>

4. IDENTIFICATION
DESCRIBE VIEW, DIRECTION, ETC. <b>view of remaining portion of Mansion House from the Southwest, showing garden space and site of wing demolished ca. 1875. Note racking and joist holes in west wall of present structure</b>

SEE INSTRUCTIONS




UNITED STATES DEPARTMENT OF THE INTERIOR  
NATIONAL PARK SERVICE

NATIONAL REGISTER OF HISTORIC PLACES  
PROPERTY PHOTOGRAPH FORM

(Type all entries - attach to or enclose with photograph)

STATE  
**Indiana**  
COUNTY  
**Wayne**



1. NAME  
COMMON: **Centerville, Indiana**  
AND/OR HISTORIC:

2. LOCATION  
STREET AND NUMBER:  
**(Jones House) 110 N. Morton Avenue**  
CITY OR TOWN:  
**Centerville**  
STATE: **Indiana** CODE: **18** COUNTY: **Wayne** CODE: **117**

3. PHOTO REFERENCE  
PHOTO CREDIT: **Thomas J. Reed**  
DATE OF PHOTO: **May 23, 1970**  
NEGATIVE FILED AT: **2 N. 8th St., Richmond, Indiana**

4. IDENTIFICATION  
DESCRIBE VIEW, DIRECTION, ETC. **View of Jones House Tavern from the north-east, showing principal front. The structure has been severely altered in 20th century, window sash has been enlarged and small paned glass replaced.**

SEE INSTRUCTIONS






UNITED STATES DEPARTMENT OF THE INTERIOR  
NATIONAL PARK SERVICE

NATIONAL REGISTER OF HISTORIC PLACES  
PROPERTY PHOTOGRAPH FORM

(Type all entries - attach to or enclose with photograph)

STATE <b>Indiana</b>	
COUNTY <b>Wayne</b>	
FOR NPS USE ONLY	
ENTRY NUMBER	DATE
<b>71.10.78.0001</b>	<b>10/26/71</b>

1. NAME			
COMMON: <b>Centerville, Indiana</b>			
AND/OR HISTORIC:			
2. LOCATION			
STREET AND NUMBER: <b>(American House) 101-105 W. Main St.</b>			
CITY OR TOWN: <b>Centerville</b>			
STATE: <b>Indiana</b>	CODE <b>18</b>	COUNTY: <b>Wayne</b>	CODE <b>117</b>
3. PHOTO REFERENCE			
PHOTO CREDIT: <b>Thomas J. Reed</b>			
DATE OF PHOTO: <b>December 23, 1970</b>			
NEGATIVE FILED AT: <b>RRI Box 405 Richmond, Indiana</b>			
4. IDENTIFICATION			



SEE INSTRUCTIONS

DESCRIBE VIEW, DIRECTION, ETC. **View of American House Tavern from Northeast showing principal front and tenement fronting on S. Morton Avenue. American House was built ca. 1837 by Samuel Hannah as stagecoach tavern on National Road.**