



NATIONAL REGISTER OF HISTORIC PLACES

PROPERTY PHOTOGRAPH FORM

(Type all entries - attach to or enclose with photograph)

STATE Colorado	
COUNTY Jefferson	
FOR NPS USE ONLY	
ENTRY NUMBER 001 9 1974	DATE

SEE INSTRUCTIONS

1. NAME


COMMON: North Fork Historic District  
AND/OR HISTORIC:

2. LOCATION

STREET AND NUMBER: North end of town, on a small rise.

CITY OR TOWN: Pine

STATE: Colorado	CODE 08	COUNTY: Jefferson	CODE 059
-----------------	------------	-------------------	-------------



3. PHOTO REFERENCE

PHOTO CREDIT: Robert L. Hinkle  
 DATE OF PHOTO: May 18, 1974  
 NEGATIVE FILED AT:  
 State Historical Society Of Colorado 200 E. 14th Denver Colorado

4. IDENTIFICATION

DESCRIBE VIEW, DIRECTION, ETC.

This is the community schoolhouse of Pine looking towards the northeast  
 Note the floorplan and external paneled appearance.

**PROPERTY OF THE NATIONAL REGISTER**

#1079





**NATIONAL REGISTER OF HISTORIC PLACES  
PROPERTY PHOTOGRAPH FORM**

*(Type all entries - attach to or enclose with photograph)*

STATE Colorado	
COUNTY Jefferson	
FOR NPS USE ONLY	
ENTRY NUMBER	DATE
	OCT 9 1974

S  
E  
E  
I  
N  
S  
T  
R  
U  
C  
T  
I  
O  
N  
S

**1. NAME**

COMMON: North Fork Historic District

AND/OR HISTORIC:

**2. LOCATION**


STREET AND NUMBER:  
see nomination

CITY OR TOWN:

STATE: Colorado

CODE COUNTY: Jefferson

CODE  
059



**3. PHOTO REFERENCE**

PHOTO CREDIT: State Historical Society

DATE OF PHOTO: 1974

NEGATIVE FILED AT: State Historical Society

**4. IDENTIFICATION**

DESCRIBE VIEW, DIRECTION, ETC.

Summer home near Buffalo Creek built at the turn of the century. Note detailing on porch.

**PROPERTY OF THE NATIONAL REGISTER**

#2049





**NATIONAL REGISTER OF HISTORIC PLACES  
PROPERTY PHOTOGRAPH FORM**

*(Type all entries - attach to or enclose with photograph)*

STATE	
Colorado	
COUNTY	
Jefferson	
FOR NPS USE ONLY	
ENTRY NUMBER	DATE
	OCT 9 1974

SEE INSTRUCTIONS

**1. NAME**

COMMON: North Fork Historic District  
AND/OR HISTORIC:

**2. LOCATION**

STREET AND NUMBER:  
The junction of the Pine/Decker road and the North Fork.

CITY OR TOWN:  
Near Buffalo Creek

STATE: Colorado	CODE 08	COUNTY: Jefferson	CODE 059
-----------------	---------	-------------------	----------

**3. PHOTO REFERENCE**

PHOTO CREDIT: Robert L. Hinkle

DATE OF PHOTO: May 18, 1974

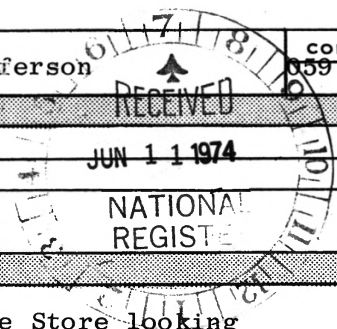
NEGATIVE FILED AT: State Historical Society of Colorado

**4. IDENTIFICATION**

DESCRIBE VIEW, DIRECTION, ETC.

This is the Green Mercantile Store looking downstream towards the southeast and shows the hewn granitic solidness of the structure and the setting in which it appears, nearly identical to the context of 1879.

**PROPERTY OF THE NATIONAL REGISTER**



#3 of 9





**NATIONAL REGISTER OF HISTORIC PLACES  
PROPERTY PHOTOGRAPH FORM**

*(Type all entries - attach to or enclose with photograph)*

STATE Colorado	
COUNTY Jefferson	
FOR NPS USE ONLY	
ENTRY NUMBER OCT 9 1974	DATE

SEE INSTRUCTIONS

**1. NAME**

COMMON: North Fork Historic District

AND/OR HISTORIC:

**2. LOCATION**

STREET AND NUMBER:

200 feet south of the North Fork at Ferndale

CITY OR TOWN:

Ferndale

STATE:

Colorado

CODE

08

COUNTY:

Jefferson

CODE

059


**3. PHOTO REFERENCE**

PHOTO CREDIT: Robert L. Hinkle

DATE OF PHOTO: May 18, 1974

NEGATIVE FILED AT:

States Historical Society of Colorado



**4. IDENTIFICATION**

DESCRIBE VIEW, DIRECTION, ETC

This is a view of the company resort cabin at Ferndale looking at the front of the structure towards the south. Much of a district's character lies in the context of the buildings and the forest is a major part of this context.

# 4099

**PROPERTY OF THE NATIONAL REGISTER**





**NATIONAL REGISTER OF HISTORIC PLACES  
PROPERTY PHOTOGRAPH FORM**

*(Type all entries - attach to or enclose with photograph)*

STATE Colorado	
COUNTY Jefferson	
FOR NPS USE ONLY	
ENTRY NUMBER OCT 9 1974	DATE

SEE INSTRUCTIONS

**1. NAME**

COMMON: North Fork Historic District

AND/OR HISTORIC:

**2. LOCATION**

STREET AND NUMBER:

see nomination

CITY OR TOWN:

STATE:

Colorado

CODE


08

COUNTY:

Jefferson

CODE

059



**3. PHOTO REFERENCE**

PHOTO CREDIT: State Historical Society

DATE OF PHOTO: 1974

NEGATIVE FILED AT: State Historical Society

**4. IDENTIFICATION**

DESCRIBE VIEW, DIRECTION, ETC.

One of 3 or 4 remaining stone pilons of railroad bed crossings.

**PROPERTY OF THE NATIONAL REGISTER**

#5079





**NATIONAL REGISTER OF HISTORIC PLACES  
PROPERTY PHOTOGRAPH FORM**

*(Type all entries - attach to or enclose with photograph)*

STATE Colorado	
COUNTY Jefferson	
FOR NPS USE ONLY	
ENTRY NUMBER OCT 9 1974	DATE

SEE INSTRUCTIONS

**1. NAME**

COMMON: North Fork Historic District

AND/OR HISTORIC:

**2. LOCATION**

STREET AND NUMBER:  
see nomination


CITY OR TOWN:

STATE: Colorado

CODE  
08

COUNTY: Jefferson

CODE  
059



**3. PHOTO REFERENCE**

PHOTO CREDIT: State Historical Society

DATE OF PHOTO: 1974

NEGATIVE FILED AT: State Historical Society

**4. IDENTIFICATION**

DESCRIBE VIEW, DIRECTION, ETC.

Little Chapel in the Hills, built on land donated by the Jeromes to serve the community.

**PROPERTY OF THE NATIONAL REGISTER**

#6079





**NATIONAL REGISTER OF HISTORIC PLACES**  
**PROPERTY PHOTOGRAPH FORM**

*(Type all entries - attach to or enclose with photograph)*

STATE Colorado	
COUNTY Jefferson	
FOR NPS USE ONLY	
ENTRY NUMBER OCT 9 1974	DATE

SEE INSTRUCTIONS

**1. NAME**

COMMON: North Fork Historic District

AND/OR HISTORIC:

**2. LOCATION**

STREET AND NUMBER:

see nomination

CITY OR TOWN:

STATE:

Colorado

CODE

08

COUNTY:

Jefferson

CODE

059

**3. PHOTO REFERENCE**

PHOTO CREDIT: State Historical Society

DATE OF PHOTO: 1974


NEGATIVE FILED AT: State Historical Society

**4. IDENTIFICATION**

DESCRIBE VIEW, DIRECTION, ETC.

Little Chapel in the Hills Cemetery showing children's graves from one of worst typhoid epidemics on the front range.

**PROPERTY OF THE NATIONAL REGISTER**



#7 of 9





NATIONAL REGISTER OF HISTORIC PLACES

PROPERTY PHOTOGRAPH FORM

(Type all entries - attach to or enclose with photograph)

STATE Colorado	
COUNTY Jefferson	
FOR NPS USE ONLY	
ENTRY NUMBER OCT 9 1974	DATE

SEE INSTRUCTIONS

1. NAME

COMMON: North Fork Historic District

AND/OR HISTORIC:

2. LOCATION

STREET AND NUMBER:  
see nomination

CITY OR TOWN:

STATE: Colorado

CODE  
08

COUNTY: Jefferson

CODE  
059

3. PHOTO REFERENCE

PHOTO CREDIT: State Historical Society

DATE OF PHOTO: 1974

NEGATIVE FILED AT: State Historical Society

4. IDENTIFICATION

DESCRIBE VIEW, DIRECTION, ETC.

Another of the company cabins at Ferndale, closer to the river.

PROPERTY OF THE NATIONAL REGISTER



#8019



SOUTH PLATTE HOTEL



m

NATIONAL REGISTER OF HISTORIC PLACES

PROPERTY PHOTOGRAPH FORM

(Type all entries - attach to or enclose with photograph)

STATE	
Colorado	
COUNTY	
Jefferson	
FOR NPS USE ONLY	
ENTRY NUMBER	DATE
OCT 9 1974	

SEE INSTRUCTIONS

1. NAME

COMMON: North Fork Historic District  
AND/OR HISTORIC:

2. LOCATION

STREET AND NUMBER: The junction of the North and South Forks of the South  
Platte River.

CITY OR TOWN: South Platte

STATE: Colorado	CODE 08	COUNTY: Jefferson	CODE 059
-----------------	---------	-------------------	----------

3. PHOTO REFERENCE

PHOTO CREDIT: Robert L. Hinkle


DATE OF PHOTO: May 18, 1974

NEGATIVE FILED AT: State Historicakl Society of Coloardo

4. IDENTIFICATION

DESCRIBE VIEW, DIRECTION, ETC. The front of the South Platte Hotel looking towards the south from the route of the old DSP & P railroad bed.

**PROPERTY OF THE NATIONAL REGISTER**



#9 of 9