



UNITED STATES DEPARTMENT OF THE INTERIOR  
NATIONAL PARK SERVICE

NATIONAL REGISTER OF HISTORIC PLACES

PROPERTY PHOTOGRAPH FORM

(Type all entries - attach to or enclose with photograph)

STATE Connecticut	
COUNTY New London	
FOR NPS USE ONLY	
ENTRY NUMBER 70-10-09-0024	DATE 10/15/70

SEE INSTRUCTIONS

1. NAME			
COMMON: Little Plain Historic District			
AND/OR HISTORIC:			
2. LOCATION East and west sides of Broadway and Union Streets to rear property lines from Otis St. on the NW to 161 Broadway and 71 Union Streets on S; S side of Otis Street to the NE boundary of the sixth property on that street, and including all residences around Little Plain Park and Huntington Place. Norwich			
STATE: Connecticut	CODE 06	COUNTY: New London	CODE 011
3. PHOTO REFERENCE			
PHOTO CREDIT: Constance Luyster			
DATE OF PHOTO: August 1970			
NEGATIVE FILED AT: Connecticut Historical Commission, 75 Elm Street, Hartford, Connecticut			
4. IDENTIFICATION			
DESCRIBE VIEW, DIRECTION, ETC.  View from south to north: 6 Huntington Place.			





UNITED STATES DEPARTMENT OF THE INTERIOR  
NATIONAL PARK SERVICE

NATIONAL REGISTER OF HISTORIC PLACES


PROPERTY PHOTOGRAPH FORM

(Type all entries - attach to or enclose with photograph)

STATE: Connecticut	
COUNTY: New London	
FOR NPS USE ONLY	
ENTRY NUMBER 70-10-09-0024	DATE 10/15/70

SEE INSTRUCTIONS

1. NAME			
COMMON: Little Plain Historic District			
AND/OR HISTORIC:			
2. LOCATION East and west sides of Broadway and Union Streets to rear property			
East from Union St. on the NW to 161 Broadway and 71 Union Streets on S; S side of Otis Street to the NE boundary of the sixth property on that street, and including all residences around Little Plain Park and Huntington Place.			
Norwich			
STATE: Connecticut	CODE 06	COUNTY: New London	CODE 011
3. PHOTO REFERENCE			
PHOTO CREDIT: Constance Lyster			
DATE OF PHOTO: August 1970			
NEGATIVE FILED AT: Connecticut Historical Commission, 75 Elm Street, Hartford, Connecticut			
4. IDENTIFICATION			
DESCRIBE VIEW, DIRECTION, ETC.			
View from southwest to northeast: Woodhull House, 167 Broadway			





UNITED STATES DEPARTMENT OF THE INTERIOR  
NATIONAL PARK SERVICE

NATIONAL REGISTER OF HISTORIC PLACES

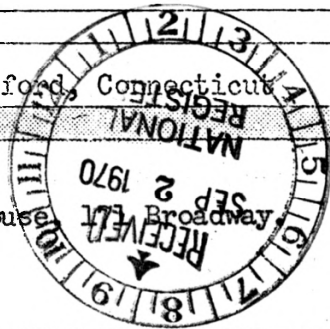
PROPERTY PHOTOGRAPH FORM

(Type all entries - attach to or enclose with photograph)

STATE Connecticut	
COUNTY New London	
FOR NPS USE ONLY	
ENTRY NUMBER 70.10.09.0024	DATE 10/15/70

SEE INSTRUCTIONS

1. NAME			
COMMON: Little Plain Historic District			
AND/OR HISTORIC:			
2. LOCATION: East and west sides of Broadway and Union Streets to rear property lines from Otis St. on the NW to 161 Broadway and 71 Union Streets on S; S side of Otis Street to the NE boundary of the sixth property on that street, including all residences around Little Plain Park and Huntington Place. Norwich			
STATE: Connecticut	CODE 06	COUNTY: New London	CODE 011
3. PHOTO REFERENCE			
PHOTO CREDIT: Constance Lyster			
DATE OF PHOTO: August 1970			
NEGATIVE FILED AT: Connecticut Historical Commission, 75 Elm Street, Hartford, Connecticut			
4. IDENTIFICATION			
DESCRIBE VIEW, DIRECTION, ETC.  View from southwest to northeast: the Johnson house			





UNITED STATES DEPARTMENT OF THE INTERIOR  
NATIONAL PARK SERVICE

NATIONAL REGISTER OF HISTORIC PLACES


PROPERTY PHOTOGRAPH FORM

(Type all entries - attach to or enclose with photograph)

STATE Connecticut	
COUNTY New London	
FOR NPS USE ONLY	
ENTRY NUMBER 70.10.09.0024	DATE 10/10/70

SEE INSTRUCTIONS

1. NAME			
COMMON: Little Plain. Historic District			
AND/OR HISTORIC:			
2. LOCATION East and west sides of Broadway and Union Streets to rear property			
FIRST FROM Otis St. on the NW to 161 Broadway and 71 Union Streets on S; S side of Otis Street to the NE boundary of the sixth property on that street, and including all residences around Little Plain Park and Huntington Place.			
Norwich			
STATE: Connecticut	CODE 06	COUNTY: New London	CODE 011
3. PHOTO REFERENCE			
PHOTO CREDIT: Constance Luyster			
DATE OF PHOTO: August 1970			
NEGATIVE FILED AT: Connecticut Historical Commission, 75 Elm Street, Hartford, Connecticut			
4. IDENTIFICATION			
DESCRIBE VIEW, DIRECTION, ETC.  View from southwest to northeast: the DeWitt-Sigourney House View from Little Plains Park.			







UNITED STATES DEPARTMENT OF THE INTERIOR  
NATIONAL PARK SERVICE

NATIONAL REGISTER OF HISTORIC PLACES

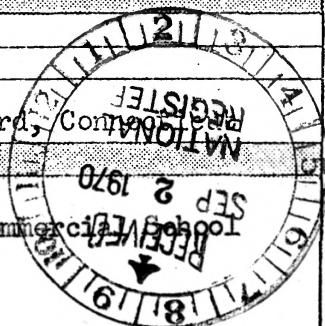
PROPERTY PHOTOGRAPH FORM

(Type all entries - attach to or enclose with photograph)

STATE Connecticut	
COUNTY New London	
FOR NPS USE ONLY	
ENTRY NUMBER 70.10.09.0024	DATE 10/15/70

SEE INSTRUCTIONS

1. NAME			
COMMON: Little Plain, Historic District			
AND/OR HISTORIC:			
2. LOCATION East and west sides of Broadway and Union Streets to rear property lines from Otis St. on the NW to 161 Broadway and 71 Union Streets on S; S side of Otis Street to the NE boundary of the sixth property on that street, and including all residences around Little Plain Park and Huntington Place, Norwich			
STATE: Connecticut	CODE 06	COUNTY: New London	CODE 011
3. PHOTO REFERENCE			
PHOTO CREDIT: Constance Luyster			
DATE OF PHOTO: August 1970			
NEGATIVE FILED AT: Connecticut Historical Commission, 75 Elm Street, Hartford, Connecticut			
4. IDENTIFICATION			
DESCRIBE VIEW, DIRECTION, ETC.  View from south to north: 193 Broadway, the Norwich Commercial School viewed from Little Plains Park.			





UNITED STATES DEPARTMENT OF THE INTERIOR  
NATIONAL PARK SERVICE

NATIONAL REGISTER OF HISTORIC PLACES

PROPERTY PHOTOGRAPH FORM

(Type all entries - attach to or enclose with photograph)

STATE: Connecticut	
COUNTY: New London	
FOR NPS USE ONLY	
ENTRY NUMBER 70.10.09.0024	DATE 10/15/70

1. NAME

COMMON: Little Plain Historic District

AND/OR HISTORIC:

2. LOCATION East and west sides of Broadway and Union Streets to rear property

lines from Otis St. on the NW to 161 Broadway and 71 Union Streets on S; S side of Otis Street to the NE boundary of the sixth property on that street, and including all residences around Little Plain Park and Huntington Place.

Norwich

STATE:

Connecticut

CODE

06

COUNTY:

New London

CODE

017

3. PHOTO REFERENCE

PHOTO CREDIT: Constance Lyster

DATE OF PHOTO: August 1970


NEGATIVE FILED AT:

Connecticut Historical Commission, 75 Elm Street, Hartford, Connecticut 3

4. IDENTIFICATION

DESCRIBE VIEW, DIRECTION, ETC.

View from southwest to northeast: 93 Union Street.



SEE INSTRUCTIONS



UNITED STATES DEPARTMENT OF THE INTERIOR  
NATIONAL PARK SERVICE

NATIONAL REGISTER OF HISTORIC PLACES

PROPERTY PHOTOGRAPH FORM

(Type all entries - attach to or enclose with photograph)

STATE Connecticut	
COUNTY New London	
FOR NPS USE ONLY	
ENTRY NUMBER 70.10.09 0064	DATE 10/15/70

1. NAME

COMMON: Little Plain Historic District

AND/OR HISTORIC:

2. LOCATION East and west sides of Broadway and Union Streets to rear property

lines from Otis St. on the NW to 161 Broadway and 71 Union Streets on S; S side of Otis Street to the NE boundary of the sixth property on that street, and including all residences around Little Plain Park and Huntington Place.

Norwich

STATE:

Connecticut

CODE

06

COUNTY:

New London

CODE

011

3. PHOTO REFERENCE

PHOTO CREDIT: Constance Luyster

DATE OF PHOTO: August 1970


NEGATIVE FILED AT:

Connecticut Historical Commission, 75 Elm Street, Hartford, Connecticut

4. IDENTIFICATION

DESCRIBE VIEW, DIRECTION, ETC.

View from northwest to southeast: Crossway Street and its two residential dwellings seen from Little Plains Park.



SEE INSTRUCTIONS



UNITED STATES DEPARTMENT OF THE INTERIOR  
NATIONAL PARK SERVICE

NATIONAL REGISTER OF HISTORIC PLACES

PROPERTY PHOTOGRAPH FORM

(Type all entries - attach to or enclose with photograph)

STATE Connecticut	
COUNTY New London	
FOR NPS USE ONLY	
ENTRY NUMBER 70.10.09.0034	DATE 10/15/70

SEE INSTRUCTIONS

1. NAME			
COMMON: Little Plain Historic District			
AND/OR HISTORIC:			
2. LOCATION East and west sides of Broadway and Union Streets to rear property lines from Otis St. on the NW to 161 Broadway and 71 Union Streets on S; S side of Otis Street to the NE boundary of the sixth property on that street, and including all residences around Little Plain Park and Huntington Place. Norwich			
STATE: Connecticut	CODE 06	COUNTY: New London	CODE 011
3. PHOTO REFERENCE			
PHOTO CREDIT: Constance Luyster			
DATE OF PHOTO: August 1970			
NEGATIVE FILED AT: Connecticut Historical Commission, 75 Elm Street, Hartford, Connecticut			
4. IDENTIFICATION			
DESCRIBE VIEW, DIRECTION, ETC.  View from south to north: 10 Huntington Place.			

