



UNITED STATES DEPARTMENT OF THE INTERIOR
NATIONAL PARK SERVICE

NATIONAL REGISTER OF HISTORIC PLACES

PROPERTY PHOTOGRAPH FORM

(Type all entries - attach to or enclose with photograph)

STATE Georgia	
COUNTY Troup	
FOR NPS USE ONLY	
ENTRY NUMBER JUN 20 1972	DATE

1. NAME

COMMON: Hutchinson Home

AND/OR HISTORIC: Reid-Glanton Home (Cloverland)

2. LOCATION

STREET AND NUMBER:

Intersection of State Route 109 and Pattillo Road

CITY OR TOWN:

east of LaGrange

STATE:

Georgia

CODE

13

COUNTY:

Troup

CODE

285

3. PHOTO REFERENCE

PHOTO CREDIT: Hugh Campbell


DATE OF PHOTO: 1971

NEGATIVE FILED AT: Hugh Campbell Studio
LaGrange, Ga.

4. IDENTIFICATION

DESCRIBE VIEW, DIRECTION, ETC.

Main or South Facade, looking northeast.





UNITED STATES DEPARTMENT OF THE INTERIOR
NATIONAL PARK SERVICENATIONAL REGISTER OF HISTORIC PLACES
PROPERTY PHOTOGRAPH FORM*(Type all entries - attach to or enclose with photograph)*

STATE Georgia	
COUNTY Troup	
FOR NPS USE ONLY	
ENTRY NUMBER JUN 20 1972	DATE

1. NAME

COMMON: Hutchinson Home

AND/OR HISTORIC: Reid-Glanton Home (Cloverland)

2. LOCATION

STREET AND NUMBER:

Intersection of State Route 109 and Pattillo Road 4

CITY OR TOWN:

east of LaGrange

STATE:

Georgia

CODE

13

COUNTY:

Troup

3. PHOTO REFERENCE

PHOTO CREDIT: Unknown

DATE OF PHOTO: 1914

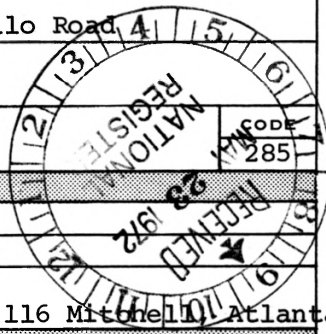
NEGATIVE FILED AT: Original: unknown

photocopy: Georgia Historical Commission, 116 Mitchell, Atlanta

4. IDENTIFICATION

DESCRIBE VIEW, DIRECTION, ETC.

Main or South Facade, looking north.





UNITED STATES DEPARTMENT OF THE INTERIOR
NATIONAL PARK SERVICE

NATIONAL REGISTER OF HISTORIC PLACES

PROPERTY PHOTOGRAPH FORM

(Type all entries - attach to or enclose with photograph)

STATE Georgia	
COUNTY Troup	
FOR NPS USE ONLY	
ENTRY NUMBER JUN 20 1972	DATE

1. NAME

COMMON: Hutchinson Home
AND/OR HISTORIC: ☒ Reid-Glanton Home (Cloverland)

2. LOCATION

STREET AND NUMBER:
Intersection of State Route 109 and Pattillo Road
CITY OR TOWN:
east of LaGrange

STATE: Georgia	CODE 13	COUNTY: Troup	CODE 285
-------------------	------------	------------------	-------------

3. PHOTO REFERENCE

PHOTO CREDIT: William R. Mitchell, Jr.
DATE OF PHOTO: 1972
NEGATIVE FILED AT: Georgia Historical Commission
116 Mitchell St., S.W., Atlanta, Ga.

4. IDENTIFICATION

DESCRIBE VIEW, DIRECTION, ETC.

West Facade, looking east





UNITED STATES DEPARTMENT OF THE INTERIOR
NATIONAL PARK SERVICE

NATIONAL REGISTER OF HISTORIC PLACES

PROPERTY PHOTOGRAPH FORM

(Type all entries - attach to or enclose with photograph)

STATE

Georgia

COUNTY

Troup

FOR NPS USE ONLY

ENTRY NUMBER

DATE

JUN 20 1972

1. NAME

COMMON: Hutchinson Home

AND/OR HISTORIC: Reid-Glanton Home (Cloverland)

2. LOCATION

STREET AND NUMBER:

Intersection of State Route 109 and Pattillo Road

CITY OR TOWN:

east of LaGrange

STATE:

Georgia

CODE

13

COUNTY:

Troup

CODE

285

3. PHOTO REFERENCE

PHOTO CREDIT: William R. Mitchell, Jr.

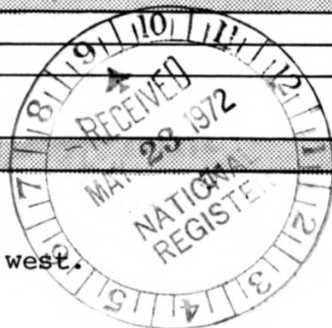
DATE OF PHOTO: 1972

NEGATIVE FILED AT: Georgia Historical Commission
116 Mitchell St., S.W., Atlanta, Ga

4. IDENTIFICATION

DESCRIBE VIEW, DIRECTION, ETC.

First floor, living room mantle, looking west.





SEE INSTRUCTIONS

UNITED STATES DEPARTMENT OF THE INTERIOR
NATIONAL PARK SERVICE

NATIONAL REGISTER OF HISTORIC PLACES
PROPERTY PHOTOGRAPH FORM

(Type all entries - attach to or enclose with photograph)

STATE Georgia	
COUNTY Troup	
FOR NPS USE ONLY	
ENTRY NUMBER	DATE
JUN 20 1972	

1. NAME			
COMMON: Hutchinson Home			
AND/OR HISTORIC: <input checked="" type="checkbox"/> Reid-Clanton Home (Cloverland)			
2. LOCATION			
STREET AND NUMBER:			
Intersection of State Route 109 and Pattillo Road			
CITY OR TOWN:			
east of LaGrange			
STATE:	CODE	COUNTY:	CODE
Georgia	13	Troup	285
3. PHOTO REFERENCE			
PHOTO CREDIT: William R. Mitchell, Jr.			
DATE OF PHOTO: 1972			
NEGATIVE FILED AT: Georgia Historical Commission			
116 Mitchell St., S.W., Atlanta, Ga.			
4. IDENTIFICATION			
DESCRIBE VIEW, DIRECTION, ETC.			
First floor hallway and staircase, looking north			

