



NPS Number 71-6-42-0043

Title: Society Hill
Historic District

Loc. Philadelphia Co., Pa.
Society Hill Towers

(5)

1-5

WSE
2170

PHOTO DATA

Descrip. SOCIETY HILL

TOWERS

Date Taken 9-70

Neg. # 663

Photographer: A K STROBL

Assignment # _____



NPS Number 71-6-42-0043

Title: Society Hill

Historic District

Loc. Philadelphia Co., Pa.

Society Hill Towers

(4)

WSE

2173.1
68

PHOTO DATA

Descrip. Society Hill area Home

Date Taken oct 68 Neg. # 358

Photographer: AK Stroll

Assignment # _____



213

SALE
PRIMER

K85-756

Crest


UNITED STATES DEPARTMENT OF THE INTERIOR
NATIONAL PARK SERVICE

NATIONAL REGISTER OF HISTORIC PLACES

PROPERTY PHOTOGRAPH FORM

(Type all entries - attach to or enclose with photograph)

STATE Pennsylvania	
COUNTY Philadelphia	
FOR NPS USE ONLY	
ENTRY NUMBER 71.6.42.0043	DATE 6/23/71



1. NAME

COMMON: Society Hill Historic District

AND/OR HISTORIC:

2. LOCATION

STREET AND NUMBER:

CITY OR TOWN:
Philadelphia

STATE:
Pennsylvania

CODE	COUNTY:
542	Philadelphia

CODE
101

3. PHOTO REFERENCE

PHOTO CREDIT: A. K. Strobl, for the Philadelphia City Planning Commission

DATE OF PHOTO: April, 1970

NEGATIVE FILED AT:
Philadelphia City Planning Commission, 13th Floor, City Hall Annex

4. IDENTIFICATION

DESCRIBE VIEW, DIRECTION, ETC.

North side of the 200 block of Pine Street, Society Hill.

SEE INSTRUCTIONS




F12

N F12
25T
P

Spence Street, 300 block

from Delancey Park

10. 6. 71 



Spruce St 300 block

from St Peter's Way, across Delancey Park

10.6.71 h



NPS Number 71-6-42-0043

Title: Society Hill

Historic District

Loc. Philadelphia Co., Pa.

(8)

8 Houses on Quince

Street

LAWRENCE S. WILLIAMS, INC.
PHOTOGRAPHY
9101 WEST CHESTER PIKE
UPPER DARBY, PA. 19082
215-JA 8-6460 SU 9-3030
NEG. NO. 57015

PROPERTY OF THE NATIONAL REGISTER

PHILADELPHIA CITY PLANNING COMMISSION
13th FLOOR, CITY HALL ANNEX
S.E. CORNER JUNIPER & FILBERT STREETS
PHILADELPHIA, PENNSYLVANIA 19107

WSE

2173.1

PHOTO DATA

Descrip. Houses on Quince St

Date Taken _____ Neg. # _____

Photographer: LSW

segment # _____



UNITED STATES DEPARTMENT OF THE INTERIOR
NATIONAL PARK SERVICE

NATIONAL REGISTER OF HISTORIC PLACES

PROPERTY PHOTOGRAPH FORM

(Type all entries - attach to or enclose with photograph)

STATE Pennsylvania	
COUNTY Philadelphia	
FOR NPS USE ONLY	
ENTRY NUMBER 71.6.42.0043	DATE 6/23/71

1. NAME

COMMON: Society Hill Historic District

AND/OR HISTORIC:

2. LOCATION

STREET AND NUMBER:

CITY OR TOWN:

Philadelphia

STATE:

Pennsylvania

CODE

5142

COUNTY:

Philadelphia

CODE

101

3. PHOTO REFERENCE

PHOTO CREDIT: A. K. Strobl, for the Philadelphia City Planning Commission

DATE OF PHOTO: October, 1968


NEGATIVE FILED AT:

PCPC, 13th Floor, City Hall Annex, Philadelphia

4. IDENTIFICATION

DESCRIBE VIEW, DIRECTION, ETC.

West side of S. Fourth Street, the 200 block. Looking north. Building with the projecting portico and flag is the office of the Philadelphia Contributionship for the Insuring of Houses Against Loss by Fire, the nation's oldest fire insurance company.



SEE INSTRUCTIONS



UNITED STATES DEPARTMENT OF THE INTERIOR
NATIONAL PARK SERVICE


NATIONAL REGISTER OF HISTORIC PLACES
PROPERTY PHOTOGRAPH FORM

(Type all entries - attach to or enclose with photograph)

STATE Pennsylvania	
COUNTY Philadelphia	
FOR NPS USE ONLY	
ENTRY NUMBER 71.6.42.0043	DATE 6/23/71

SEE INSTRUCTIONS

1. NAME			
COMMON: Society Hill Historic District			
AND/OR HISTORIC:			
2. LOCATION			
STREET AND NUMBER:			
CITY OR TOWN: Philadelphia			
STATE: Pennsylvania	CODE 42	COUNTY: Philadelphia	CODE 101
3. PHOTO REFERENCE			
PHOTO CREDIT: A. K. Strobl, for the Philadelphia City Planning Commission			
DATE OF PHOTO: 1968			
NEGATIVE FILED AT: PCPC, 13th Floor, City Hall Annex, Philadelphia			
4. IDENTIFICATION			
DESCRIBE VIEW, DIRECTION, ETC. St. Peter's Walk, looking south.			





UNITED STATES DEPARTMENT OF THE INTERIOR
NATIONAL PARK SERVICE

NATIONAL REGISTER OF HISTORIC PLACES
PROPERTY PHOTOGRAPH FORM

(Type all entries - attach to or enclose with photograph)

STATE Pennsylvania	
COUNTY Philadelphia	
FOR NPS USE ONLY	
ENTRY NUMBER 116042.0043	DATE 6/23/71

1. NAME

COMMON: Society Hill Historic District

AND/OR HISTORIC:

2. LOCATION

STREET AND NUMBER:

CITY OR TOWN:

Philadelphia

STATE:

Pennsylvania

CODE


342

COUNTY:

Philadelphia

CODE

101



3. PHOTO REFERENCE

PHOTO CREDIT: A. K. Strobl for the Philadelphia City Planning Commission

DATE OF PHOTO: April, 1970

NEGATIVE FILED AT:

Philadelphia City Planning Commission, 13th Floor, City Hall Annex.

4. IDENTIFICATION

DESCRIBE VIEW, DIRECTION, ETC.

Looking west from the corner of Spruce Street and North Second Street,
Society Hill

SEE INSTRUCTIONS

ART LEWIS
MET FOODS

Ice & Nuts

RENT

The
GRAPE ARBOR
ICE CREAM
PARLOR
GOOD FOOD

PA
TE
RE

UNITED STATES DEPARTMENT OF THE INTERIOR
NATIONAL PARK SERVICE

NATIONAL REGISTER OF HISTORIC PLACES
PROPERTY PHOTOGRAPH FORM

(Type all entries - attach to or enclose with photograph)

STATE Pennsylvania	
COUNTY Philadelphia	
FOR NPS USE ONLY	
ENTRY NUMBER 716.42.0043	DATE 6/23/71

SEE INSTRUCTIONS

1. NAME


COMMON:
Society Hill Historic District
AND/OR HISTORIC:

2. LOCATION

STREET AND NUMBER:

CITY OR TOWN:
Philadelphia

STATE: Pennsylvania	CODE 542	COUNTY: Philadelphia	CODE 101
------------------------	-------------	-------------------------	-------------



3. PHOTO REFERENCE

PHOTO CREDIT: A. K. Strobl, for the Philadelphia City Planning Commission

DATE OF PHOTO: October, 1968

NEGATIVE FILED AT: PCPC, 13th Floor, City Hall Annex, Philadelphia

4. IDENTIFICATION

DESCRIBE VIEW, DIRECTION, ETC.

Buildings on the west side of Second Street, known as Head House Square. View is facing North, with the Society Hill Towers in the background.



RED MARKET
RESTORATION
Largest Selection
SUN, ARCADE & MORE
18 5400

UNITED STATES DEPARTMENT OF THE INTERIOR
NATIONAL PARK SERVICE


NATIONAL REGISTER OF HISTORIC PLACES
PROPERTY PHOTOGRAPH FORM

(Type all entries - attach to or enclose with photograph)

STATE Pennsylvania	
COUNTY Philadelphia	
FOR NPS USE ONLY	
ENTRY NUMBER 11-6142-0043	DATE 6/23/71

SEE INSTRUCTIONS

1. NAME			
COMMON: Society Hill Historic District			
AND/OR HISTORIC:			
2. LOCATION			
STREET AND NUMBER:			
CITY OR TOWN: Philadelphia			
STATE: Pennsylvania	CODE 42	COUNTY: Philadelphia	CODE 101
3. PHOTO REFERENCE			
PHOTO CREDIT: A. K. Strobl for the Philadelphia City Planning Commission			
DATE OF PHOTO: 1967			
NEGATIVE FILED AT: Philadelphia City Planning Commission 13th Floor, City Hall Annex, Philadelphia			
4. IDENTIFICATION			
DESCRIBE VIEW, DIRECTION, ETC. Looking north from the walkway behind Head House Square, Society Hill Towers in the background.			





UNITED STATES DEPARTMENT OF THE INTERIOR
NATIONAL PARK SERVICE

NATIONAL REGISTER OF HISTORIC PLACES
PROPERTY PHOTOGRAPH FORM

(Type all entries - attach to or enclose with photograph)

STATE Pennsylvania	
COUNTY Philadelphia	
FOR NPS USE ONLY	
ENTRY NUMBER 71.6142.0093	DATE 6/23/71

1. NAME

COMMON: Society Hill Historic District
AND/OR HISTORIC:

2. LOCATION

STREET AND NUMBER:

CITY OR TOWN:

Philadelphia

STATE:

Pennsylvania

CODE

5142

COUNTY:

Philadelphia

CODE

101

3. PHOTO REFERENCE

PHOTO CREDIT: Lawrence S. Williams, Inc.


DATE OF PHOTO: 1963

NEGATIVE FILED AT: Lawrence S. Williams, Inc., 9101 West Chester Pike,
Upper Darby, Pa. 19082 (neg. no. 81144)

4. IDENTIFICATION

DESCRIBE VIEW, DIRECTION, ETC.

Society Hill area and St. Peter's Church. View is looking south.



SEE INSTRUCTIONS



ML: Clio Group, Inc.

3961 Baltimore Avenue
Philadelphia PA 19104

PC G. Thomas

39 Society Hill Historic Dist.
Philadelphia, PA

PV 400 block S. 7th St., W
side, looking SW

PD Feb., 1986



NLClio Group, Inc.

3961 Baltimore Avenue
Philadelphia PA 19104

PC G. Thomas

37 Society Hill Historic Dist.
Philadelphia, PA

PV Gen. George McCall School
6th & Delancey Streets

PD Feb., 1986



NL Clio Group, Inc.
3961 Baltimore Avenue
Philadelphia PA 19104

PC G. Thomas

36 Society Hill Historic Dist.
Philadelphia, PA

PV 300 block of S. 6th St.,
E side looking SE

PO Feb., 1986



NL Clio Group, Inc.

3961 Baltimore Avenue
Philadelphia PA 19104

PC 6. Thomas

35 Society Hill Historic Dist.
Philadelphia, PA

PU 600 block Lombard St.
N side

PD Feb., 1986



LEX
SEARCH
E
111

200
111

335

NL Clio Group, Inc.
3961 Baltimore Avenue
Philadelphia PA 19104

PC G. Thomas

34 Society Hill Historic Dist.
Philadelphia, PA

AV 300 block South 4th Street
looking NE

AK Feb., 1986



NO PARKING
ANY TIME
2 HOUR
PARKING
BY PERMIT
ONLY
←

NL Clio Group, Inc.
3961 Baltimore Avenue
Philadelphia PA 19104

PC G. Thomas

33 Society Hill Historic Dist.
Philadelphia, PA

RV St. Mary's Church and
Rectory, 252 S. 4th St.

PD Feb., 1986



תש"ח
תש"ט
תש"י
תש"יא
תש"יב
תש"יג
תש"יד
תש"טו
תש"טז
תש"טז

בית המדרש
בנין בנין בנין

NO PARKING
ANY TIME

NL Clio Group, Inc.

3961 Baltimore Avenue
Philadelphia PA 19104

PC G. Thomas

32 Society Hill Historic Dist.
Philadelphia, PA

PV Congregation Bnai Abraham
Synagogue, 500 block

PD Lombard, Feb., 1986



NL Clio Group, Inc.
3961 Baltimore Avenue
Philadelphia PA 19104

PC G. Thomas

30 Society Hill Historic Dist.
Philadelphia, PA

PV 600 block Pine St., S side
looking SE

PK Feb., 1986



SALE
4 APTS.
Harold S. Levin
627-0520

NL Clio Group, Inc.
3961 Baltimore Avenue
Philadelphia PA 19104

PC G. Thomas

29 Society Hill Historic Dist.
Philadelphia, PA

PV 500 block Pine St.
N side

PD Feb., 1986



NL Clio Group, Inc.
3961 Baltimore Avenue
Philadelphia PA 19104

PC G. Thomas

28 Society Hill Historic Dist.
Philadelphia, PA

PV 400 block Pine Street
looking NW

PD Feb., 1986



NO
LEFT
TURN

NO
ANY
PARKING

NL Clio Group, Inc.

3961 Baltimore Avenue
Philadelphia PA 19104

PC G. Thomas

27 Society Hill Historic Dist.
Philadelphia, PA

PU St. Andrews Church, 400
block Pine, N side

PD Feb., 1986



NL Clio Group, Inc.

3961 Baltimore Avenue
Philadelphia PA 19104

PC G. Thomas

26 Society Hill Historic Dist.
Philadelphia, PA

PV Old Pine Presbyterian
Church, 412 Pine St.

PD Feb., 1986



NC Clio Group, Inc.
3961 Baltimore Avenue
Philadelphia PA 19104

PC G. Thomas

25 Society Hill Historic Dist.
Philadelphia, PA

PV 300 block Pine St., N side
looking NE

PD Feb., 1986



Old
Original
Bookbinder's

BOOKBINDER'S

Bookbinders

UNITED

ML Clio Group, Inc.

3961 Baltimore Avenue

Philadelphia PA 19104

PC G. Thomas

1 Society Hill Historic Dist.
Philadelphia, PA

PV Orig. Book Binders (formerly
M. Tasker Iron Works) 100

AD block Walnut, Feb., 1986



NL Clio Group, Inc.
3961 Baltimore Avenue
Philadelphia PA 19104

PC G. Thomas

2 Society Hill Historic Dist.
Philadelphia, PA

PU Mather and Co., 226 Walnut
St. (Merchants Exchange in
PD foreground, Feb., 1986



306



HONIX
CO.

306

ALL Clio Group, Inc.
3961 Baltimore Avenue
Philadelphia PA 19104

PC G. Thomas

3 Society Hill Historic Dist.
Philadelphia, PA

PU Pennsylvania Savings Fund
Society, 306 Walnut St.

PD Feb., 1986



AVAILABLE
Call 252-2010 for more details
GREENFIELD
922-6464

PHENIX HOTEL LONDON

FIRST FLOOR
LEASE
GREENFIELD
922-6464

NL Clio Group, Inc.
3961 Baltimore Avenue
Philadelphia PA 19104

PC G. Thomas

4 Society Hill Historic Dist.
Philadelphia, PA

PV American Fire Insurance
Company, 308-10 Walnut St.

PA Feb., 1986



MClio Group, Inc.

3961 Baltimore Avenue

Philadelphia PA 19104

PC G. Thomas

5 Society Hill Historic Dist.
Philadelphia, PA

PU 400 block Walnut St. looking
W (Gen. Accident Bldg.)

PD Feb., 1986



THE PENNSYLVANIA
FIRE INSURANCE COMPANY


Mellon
Bank

510 W

NL Clio Group, Inc.
3961 Baltimore Avenue
Philadelphia PA 19104

PC G. Thomas

6 Society Hill Historic Dist.
Philadelphia, PA

PV Penn Mutual (formerly Pa.
Fire Ins. Co.) 500 block

PD Walnut, Feb., 1986



SOUTH SIXTH STREET

Washington Square

Washington Square is a public square in Washington, D.C., located at the intersection of Constitution Avenue and Pennsylvania Avenue. It is a prominent landmark in the city, known for its neoclassical architecture and historical significance. The square is home to the Washington Monument, the Lincoln Memorial, and the Jefferson Memorial. It is a popular gathering place for tourists and locals alike, and is often the site of protests and public events. The square is surrounded by some of the most important buildings in the city, including the White House and the U.S. Capitol. The square is a symbol of the city's history and its role as the capital of the United States.



USA FOOD

NL Clio Group, Inc.

3961 Baltimore Avenue
Philadelphia PA 19104

PC G. Thomas

7 Society Hill Historic Dist.
Philadelphia, PA

PV Penn Mutual, 6th and
Walnut Streets

PD Feb., 1986



NO
PARKING
ANY
TIME

NL Clio Group, Inc.

3961 Baltimore Avenue
Philadelphia PA 19104

PE G. Thomas

8 Society Hill Historic Dist.
Philadelphia, PA

PV Randolph St. off Washington
Sq. looking N

PD Feb., 1986



J. B. LIPPINCOTT COMPANY

ML Clio Group, Inc.
3961 Baltimore Avenue
Philadelphia PA 19104

PC G. Thomas

9 Society Hill Historic Dist.
Philadelphia, PA

PV 200 block S. 6th St.,
Atheneum, Dilworth House &

PD Lippincott Co., Feb., 1986



NL Clio Group, Inc.
3961 Baltimore Avenue
Philadelphia PA 19104

PC G. Thomas

10, Society Hill Historic Dist.

Philadelphia, PA

PV West Washington Sq.

looking S

PD Feb., 1986



NO PARKING

NL Clio Group, Inc.
3961 Baltimore Avenue
Philadelphia PA 19104

PC G. Thomas

11. Society Hill Historic Dist.
Philadelphia, PA

PV Rear Farm Journal Bldg.,
Manning & Perth Streets

PD Feb., 1986



NL Clio Group, Inc.

3961 Baltimore Avenue
Philadelphia PA 19104

PC L. Thomas

12. Society Hill Historic Dist.
Philadelphia, PA

PU 200 block W. Washington Sq.
Farm Journal on left

PD Feb., 1986



NL Clio Group, Inc.
3961 Baltimore Avenue
Philadelphia PA 19104

PC G. Thomas

14 Society Hill Historic Dist.
Philadelphia, PA

PV Society Hill Towers, Spruce
and 2nd Sts. looking N

PK Feb., 1986



NL Clio Group, Inc.

3961 Baltimore Avenue
Philadelphia PA 19104

PC G. Thomas

15. Society Hill Historic Dist.
Philadelphia, PA

PV 300 block Spruce St., S
side, looking SE

PD Feb., 1986



MORSE BUILDINGS

NO PARKING
EXCEPT TO
8th ST
←

2 HOUR PARKING
8th - 6th
EXCEPT
←

5 MINUTE PARKING
←

NL Clio Group, Inc.
3961 Baltimore Avenue
Philadelphia PA 19104

PC G. Thomas

16. Society Hill Historic Dist.
Philadelphia, PA

AV Society Hill Synagogue
(formerly Spruce St. Baptist)

DD 400 block Spruce. Feb., 1986



REBECCA CRATZ
CLUB

APT
FOR
RENT

NL Clio Group, Inc.
3961 Baltimore Avenue
Philadelphia PA 19104

PC G. Thomas

17. Society Hill Historic Dist.
Philadelphia, PA

PV 500 block Spruce St.,
S side

PO Feb., 1986



NL Clio Group, Inc.
3961 Baltimore Avenue
Philadelphia PA 19104

PC B. Thomas

18 Society Hill Historic Dist.
Philadelphia, PA

PV 6th Street below Spruce
looking NE

PD Feb., 1986



MClio Group, Inc.

3961 Baltimore Avenue
Philadelphia PA 19104

PC G. Thomas

19 Society Hill Historic Dist,
Philadelphia, PA

FU 500 block Spruce Street
N. side

PD Feb., 1986



HOLY TRINITY SCHOOL

1872

AL Clio Group, Inc.
3961 Baltimore Avenue
Philadelphia PA 19104

PC G. Thomas

20 Society Hill Historic Dist.
Philadelphia, PA

PV Holy Trinity Parish School,
600 block Spruce, N side

PD Feb., 1986



NL Clio Group, Inc.
3961 Baltimore Avenue
Philadelphia PA 19104

PC G. Thomas

21 Society Hill Historic Dist.
Philadelphia, PA

PV 700 block Spruce St.,
looking NE

PD Feb., 1986



NL Clio Group, Inc.

3961 Baltimore Avenue
Philadelphia PA 19104

PC G. Thomas

22 Society Hill Historic Dist.
Philadelphia, PA

PV 700 block Spruce St.
N side

PD Feb., 1986



NL Clio Group, Inc.

3961 Baltimore Avenue
Philadelphia PA 19104

PC G. Thomas

23 Society Hill Historic Dist.
Philadelphia, PA

PV Pine and 2nd Street,
looking N to Society Hill

PD Towers, Feb., 1986