



MACKINAC ISLAND
Mackinac County, Michigan
Mahoney Street
Photo by Katherine Cederholm, 1999

Mackinac Island, Mahoney Street

Mackinac Island, Mackinac County, Michigan

Southside of Mahoney Street, looking southwest, #295 in foreground

Katherine Cederholm

September 15, 1999

Mackinac State Historic Parks, P.O. Box 370, Mackinac Island, Michigan 49757

#1



CHAMBERS RIDING STABLE
LIVERY
FOUNDED 1881
SADDLE HORSES AND PONIES
FOR RENT

CHAMBERS
RIDING
STABLE

Mackinac Island, riding stable
Mackinac Island, Mackinac County, Michigan
Stable (#284), Market Street, looking northeast
Katherine Cederholm
September 15, 1999
Mackinac State Historic Parks, P.O. Box 370, Mackinac Island, Michigan 49757

#2



MACKINAC ISLAND
Mackinac County, Michigan
Twilight and Grand Central Hotels
Photo by Katherine Cederholm, 1999

Mackinac Island, Twilight and Grand Central Hotels

Mackinac Island, Mackinac County, Michigan

Twilight (foreground) and Grand Central Hotels, Windsor Street, looking northwest

Katherine Cederholm

September 15, 1999

Mackinac State Historic Parks, P.O. Box 370, Mackinac Island, Michigan 49757

#3



MACKINAC ISLAND
Mackinac County, Michigan
Biddle House
Photo by Katherine Cederholm, 1999

Mackinac Island, Biddle House

Mackinac Island, Mackinac County, Michigan

Biddle House, Market Street; looking northeast

Katherine Cederholm

September 13, 1999

Mackinac State Historic Parks, P.O. Box 370, Mackinac Island, Michigan 49757

#4



MACKINAC ISLAND
Mackinac County, Michigan
Mackinac County Courthouse
Photo by Katherine Cederholm, 1999

Mackinac Island, Mackinac County Courthouse
Mackinac Island, Mackinac County, Michigan
Mackinac County Courthouse, Market Street, looking northeast
Katherine Cederholm
September 13, 1999.
Mackinac State Historic Parks, P.O. Box 370, Mackinac Island, Michigan 49757
#5



MACKINAC ISLAND
Mackinac County, Michigan
Astor Fur Company Warehouse and Robert Stuart House
Photo by Katherine Cederholm, 1999

Mackinac Island, Astor Fur Company Warehouse and Robert Stuart House

Mackinac Island, Mackinac County, Michigan

Astor Fur Company Warehouse (foreground) and Robert Stuart House, Market Street, looking north.

Katherine Cederholm

September 13, 1999

Mackinac State Historic Parks, P.O. Box 370, Mackinac Island, Michigan 49757

#6



MACKINAC ISLAND
Mackinac County, Michigan
Huron Street
Photo by Katherine Cederholm, 1999

Mackinac Island, Huron Street
Mackinac Island, Mackinac County, Michigan
South side of Huron Street, looking southwest, #352 in foreground
Katherine Cederholm
September 15, 1999
Mackinac State Historic, P.O. Box 370, Mackinac Island, Michigan 49757
#7



Mackinac Island, village and Haldimand Bay
Mackinac Island, Mackinac County, Michigan
View from Fort Mackinac, looking southwest

Katherine Cederholm

September 13, 1999

Mackinac State Historic Parks, P.O. Box 370, Mackinac Island, Michigan 49757

#8



Mackinac Island, Huron Street

Mackinac Island, Mackinac County, Michigan

North side of Huron Street, looking northeast, #120 in foreground

Katherine Cederholm

September 15, 1999

Mackinac State Historic Parks, P.O. Box 370, Mackinac Island, Michigan 49757

#9



Mackinac Island, Ste. Anne Church
Mackinac Island, Mackinac County, Michigan
Ste. Anne Church, Huron Street, looking northwest
Katherine Cederholm
September 15, 1999
Mackinac State Historic Parks, P.O. Box 370, Mackinac Island, Michigan 49757
#10



Mackinac Island, Chateau Beaumont

Mackinac Island, Mackinac County, Michigan

Chateau Beaumont, Huron Street, looking northeast

Katherine Cederholm

September 15, 1999

Mackinac State Historic Parks, P.O. Box 370, Mackinac Island, Michigan 49757

#11



Mackinac Island, Island House

Mackinac Island, Mackinac County, Michigan

Island House, Huron Street, looking northeast

Katherine Cederholm

September 15, 1999

Mackinac State Historic Parks, P. O. Box 370, Mackinac Island, Michigan 49757

#12



MACKINAC ISLAND
Mackinac County, Michigan
Indian Dormitory
Photo by Katherine Cederholm, 1999

Mackinac Island, Indian Dormitory
Mackinac Island, Mackinac County, Michigan
Indian Dormitory (foreground), #4, Maison D'Angelique, and #156, Huron Street, looking northeast
Katherine Cederholm
September 15, 1999
Mackinac State Historic Parks, P.O. Box 370, Mackinac Island, Michigan 49757
#13



Mackinac Island, Grand Hotel
Mackinac Island, Mackinac County, Michigan
Grand Hotel, looking west
Katherine Cederholm
September 15, 1999
Mackinac State Historic Parks, P.O. Box 370, Mackinac Island, Michigan 49757

#14



MACKINAC ISLAND
Mackinac County, Michigan
West Bluff
Photo by Katherine Cederholm, 1999

Mackinac Island, West Bluff
Mackinac Island, Mackinac County, Michigan
North side of West Bluff Road, Looking west, John Cudahay Cottage in foreground
Katherine Cederholm
September 15, 1999
Mackinac State Historic Parks, P.O. Box 370, Mackinac Island, Michigan 49757
#15



MACKINAC ISLAND
Mackinac County, Michigan
MRA Great Hall Complex
Photo by Katherine Cederholm, 1999



MACKINAC ISLAND

Mackinac County, Michigan

Mission House

Photo by Katherine Cederholm, 1999



Mackinac Island, East Bluff

Mackinac Island, Mackinac County, Michigan

North side of Huron Road, looking northwest, Charlotte Warren/C.C. Bowen Cottage in foreground

Katherine Cederholm

September 16, 1999

Mackinac State Historic Parks, P.O. Box 370, Mackinac Island, Michigan 49757

#18



Mackinac Island, Anne's Tablet
Mackinac Island, Mackinac County, Michigan
Anne's Tablet, Anne's Tablet Trail, looking south
Katherine Cederholm
September 16, 1999
Mackinac State Historic Parks, P.O. Box 370, Mackinac Island, Michigan 49757
#19



MACKINAC ISLAND
Mackinac County, Michigan
Fort Mackinac from Marquette Park
Photo by Katherine Cederholm, 1999

Mackinac Island, Fort Mackinac
Mackinac Island, Mackinac County, Michigan
Fort Mackinac, view from Marquette Park, looking northwest
Katherine Cederholm
September 15, 1999
Mackinac State Historic Parks, P.O. Box 370, Mackinac Island, Michigan 49757
#20



MACKINAC ISLAND
Mackinac County, Michigan
Fort Mackinac
Photo by Katherine Cederholm, 1999

Mackinac Island, Fort Mackinac
Mackinac Island, Mackinac County, Michigan
Soldiers' Barracks (foreground), Post Headquarters, and Commissary, looking east
Katherine Cederholm
September 16, 1999
Mackinac State Historic Parks, P.O. Box 370, Mackinac Island, Michigan 49757
#21



Mackinac Island, Lawrence Young Cottage (Michigan Governor's Summer Residence)

Mackinac Island, Mackinac County, Michigan

Lawrence Young Cottage; view from Fort Street, looking northwest

Katherine Cederholm

September 16, 1999

Mackinac State Historic Parks, P.O. Box 370, Mackinac Island, Michigan 49757

#55



Mackinac Island, Hubbard's Annex
Mackinac Island, Mackinac County, Michigan
Grand Avenue, looking west toward Otis W. Johnson Cottage
Katherine Cederholm
September 15, 1999
Mackinac State Historic Parks, P.O. Box 370, Mackinac Island, Michigan 49757
#23



Mackinac Island, Arch Rock
Mackinac Island, Mackinac County, Michigan
Arch Rock, looking east
Katherine Cederholm
September 16, 1999
Mackinac State Historic Parks, P.O. Box 370, Mackinac Island, Michigan 49757
#24



Mackinac Island, Fort George / Fort Holmes
Mackinac Island, Mackinac County, Michigan
Fort George / Fort Holmes, looking south
Katherine Cederholm
September 16, 1999
Mackinac State Historic Parks, P.O. Box 370, Mackinac Island, Michigan 49757
#25



Mackinac Island, Post Cemetery
Mackinac Island, Mackinac County, Michigan
Post Cemetery, Garrison Road, looking east
Katherine Cederholm
September 16, 1999
Mackinac State Historic Parks, P.O. Box 370, Mackinac Island, Michigan 49757

#26



Mackinac Island, Harrisonville
Mackinac Island, Mackinac County, Michigan
West side of Hoban Road, looking south, #922 in foreground
Katherine Cederholm
September 15, 1999
Mackinac State Historic Parks, P.O. Box 370, Mackinac Island, Michigan 49757
#27



Mackinac Island, Stonecliffe Manor
Mackinac Island, Mackinac County, Michigan
Stonecliffe Manor, looking west
Katherine Cederholm
September 15, 1999
Mackinac State Historic Parks, P.O. Box 370, Mackinac Island, Michigan 49757
#28



Mackinac Island, Sugar Loaf
Mackinac Island, Mackinac County, Michigan
Sugar Loaf, view from Point Lookout, looking east
Katherine Cederholm
September 16, 1999
Mackinac State Historic Parks, P.O. Box 370, Mackinac Island, Michigan 49757
#29



Mackinac Island, Wawashkamo Golf Course
Mackinac Island, Mackinac County, Michigan
Wawashkamo Golf Course, British Landing Road, looking west
Katherine Cederholm
September 15, 1999
Mackinac State Historic Parks, P.O. Box 370, Mackinac Island, Michigan 49757

#30



Mackinac Island, Stonecliffe Manor Development

Mackinac Island, Mackinac County, Michigan.

Stonecliffe Manor Development, east of Forest Way, looking south, #961 in foreground

Katherine Cederholm

September 15, 1999

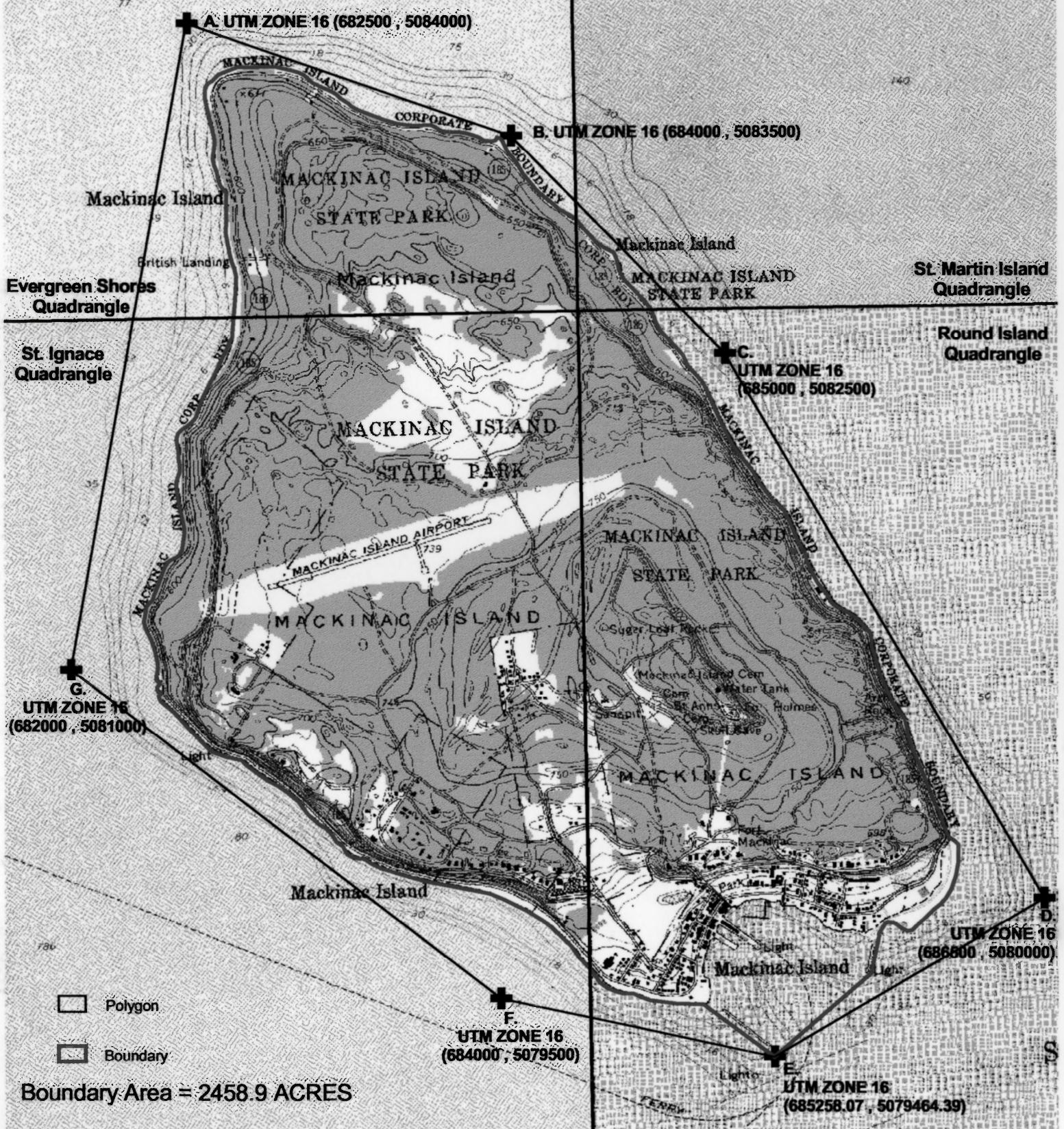
Mackinac State Historic Parks, P.O. Box 370, Mackinac Island, Michigan 49757



#31



Mackinac Island, Silver Birches
Mackinac Island, Mackinac County, Michigan
Silver Birches, Lake Shore Road, looking south
Katherine Cederholm
September 15, 1999
Mackinac State Historic Parks, P.O. Box 370, Mackinac Island, Michigan 49757
#32

Mackinac Island



-  Polygon
-  Boundary

Boundary Area = 2458.9 ACRES

SOURCE: 1:00

