




Clackamas Cty. Entry to tallets / Pylons  
Waldamette River Bridge (Oregon Gity) dt. 26.04 JIMCNET



Cadamas Cr. Ven. 5m NW to SW

Willamette and Brdar (Oregon Cr.) 04.26.04 J.M.C.H.



Williamette River Bridge Corridor (HW) 04.26.09 McNET Clackamas City W. Evaluation



Willamette River Bridge (Oregon City)  
Clackamas County, Oregon

road deck





Willamette River Bridge (Oregon City)  
Clackamas County, OR


Bathrooms



Willamette River Bridge (Oregon City)

Clackamas County, Oregon

approach from West Linn, looking toward Oregon City



14 FEET  
9 INCHES  
↓

Willamette River Bridge (Oregon City)  
Clackamas County, Oregon


Pedestrian walkway



Willamette River Bridge (Coregn City)  
Clackamas County, Oregon


balustrade





Willamette River Bridge (Oregon City)  
Clackamas County, Oregon

Section of arch structure



Willamette River Bridge (Oregon City)

Clackamas County, OR

Section of arch structure